

Plan showing the discontinuance

of

STOUGHTON STREET, RANDOLPH

between

THE AVON TOWN LINE and a point about 62 feet easterly
as made by the Norfolk County Commissioners

by Return dated May 21, 1997

Scale: 1 inch = 40 feet

John M. Paronich, County Engineer

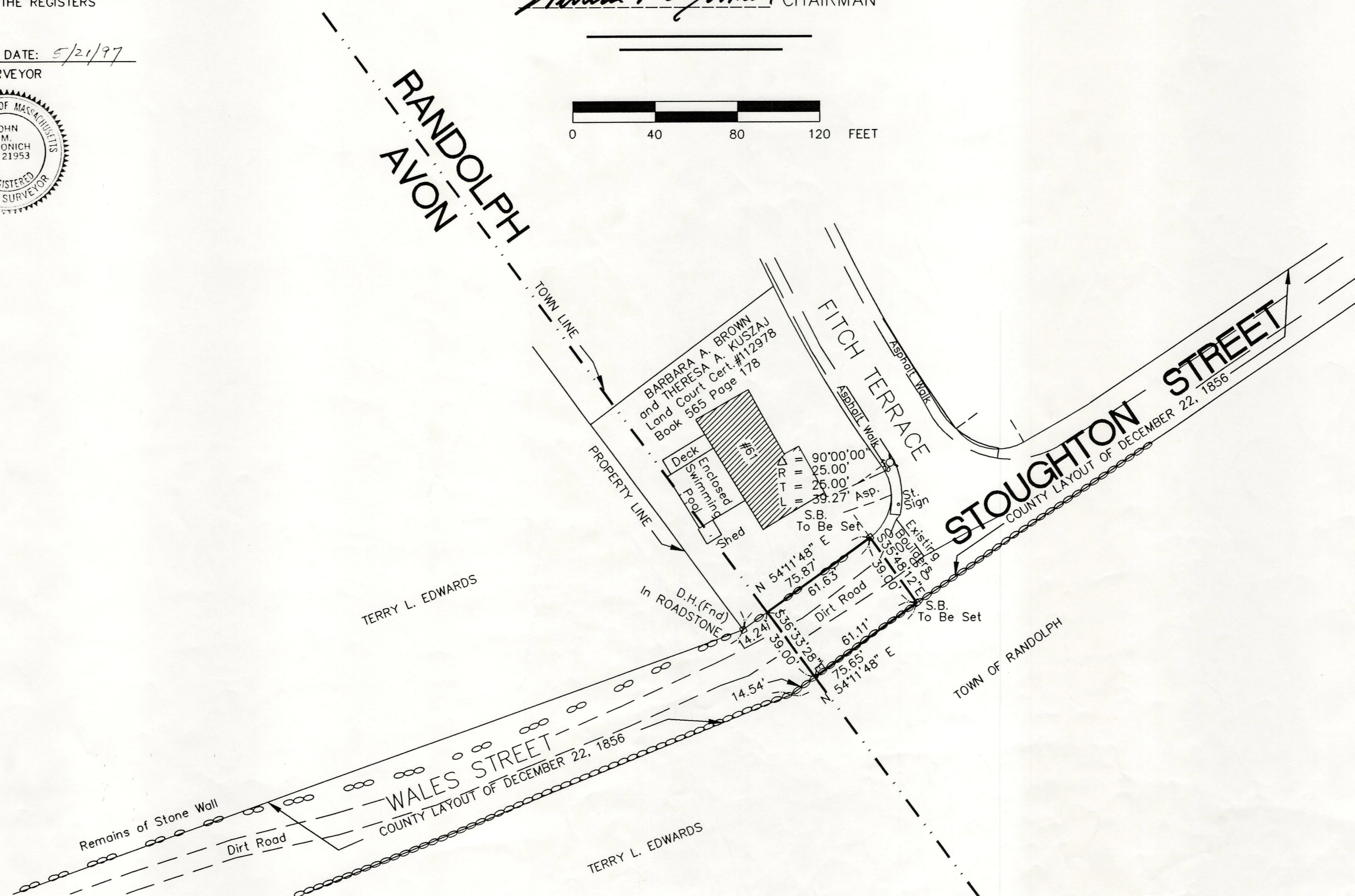
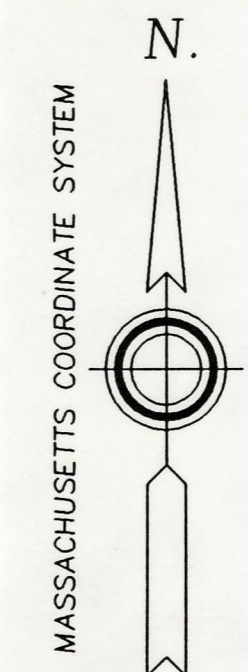
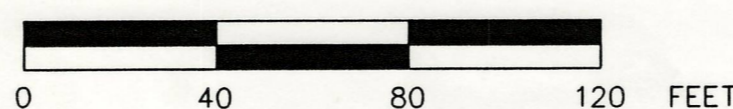

John M. Paronich CHAIRMAN

— A TRUE COPY —

Attest: *Mary K. Walsh* First Asst. Clerk.

"I HEREBY CERTIFY THAT THIS PLAN
WAS PREPARED IN CONFORMITY WITH THE
RULES AND REGULATIONS OF THE REGISTERS
OF DEEDS."

John M. Paronich DATE: *5/21/97*
REG. PROFESSIONAL LAND SURVEYOR



Norfolk Registry of Deeds	
Dedham, Mass.	
Received	<u>May 23</u> , 19 <u>97</u>
With	<u>Order</u>
County of <u>Norfolk</u>	
to Order	
Filed as No.	<u>313</u> , 19 <u>97</u>
Pl. Bk. <u>447</u>	
Attest:	<i>[Signature]</i>
Register	