


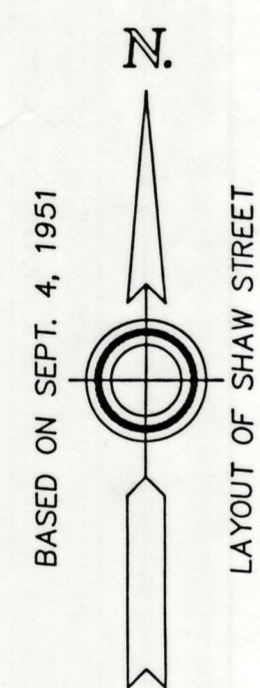

Plan showing  
the Relocation and Widening  
of  
**HOWARD STREET, BRAINTREE**  
at its intersection with  
SHAW STREET  
as made by the Norfolk County Commissioners  
by Return dated July 24, 1991  
Scale: 1 inch = 20 feet  
Alvah L. Downs, County Engineer

*James Collins* CHAIRMAN



"I HEREBY CERTIFY THAT THIS PLAN  
WAS PREPARED IN CONFORMITY WITH THE  
RULES AND REGULATIONS OF THE REGISTERS  
OF DEEDS."

*Alvah L. Downs* DATE: 7/24/91  
REG. PROFESSIONAL LAND SURVEYOR



BASED ON SEPT. 4, 1951

LAYOUT OF SHAW STREET

