


Plan and Profile
showing the Relocation and Widening
of
COMMERCIAL STREET, WEYMOUTH

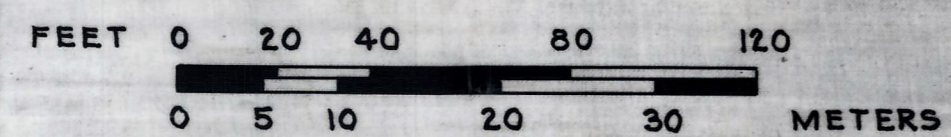
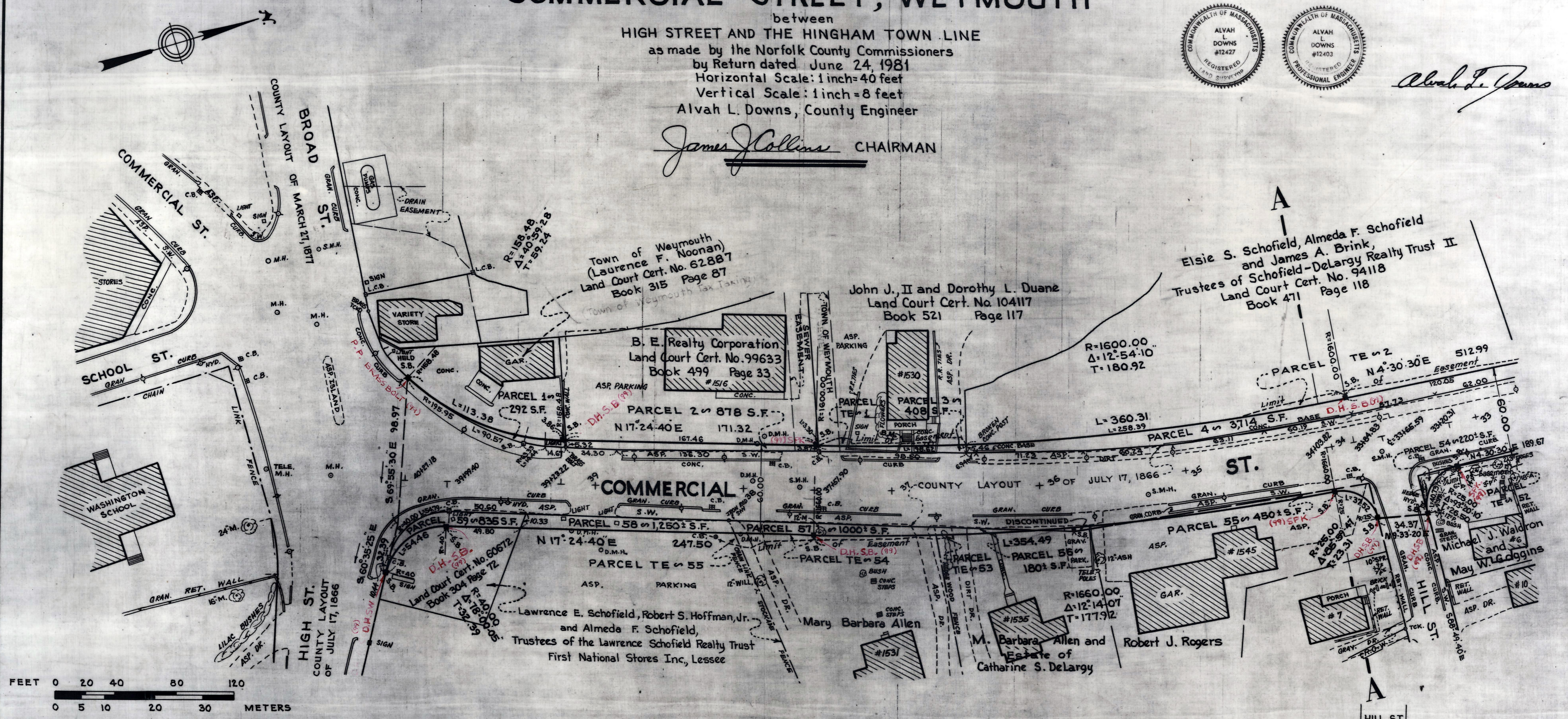
between
HIGH STREET AND THE HINGHAM TOWN LINE
as made by the Norfolk County Commissioners
by Return dated June 24, 1981
Horizontal Scale: 1 inch = 40 feet
Vertical Scale: 1 inch = 8 feet
Alvah L. Downs, County Engineer

I CERTIFY THAT THIS PLAN
CONFORMS WITH THE RULES AND REGULATIONS
OF THE REGISTERS OF DEEDS.



Alvah L. Downs

James J. Collins CHAIRMAN



0.50%		Present & Surface		0.50%		ESTABLISHED & GRADE		0.95%																										
ELEV. = 0.00	23.5	23.50	21.6	21.72	20.6	20.86	20.0	20.00	19.7	19.75	19.3	19.50	19.5	19.25	19.9	19.50	20.3	19.75	20.5	20.00	20.6	20.25	20.9	20.50	21.1	20.75	21.5	21.23	21.8	21.70	22.0	22.18		

B.M. ∇
A chiseled square on left outer corner bottom stone of masonry step to building #1530. Sta. 36+92; 32 feet right. Elev. = 21.08