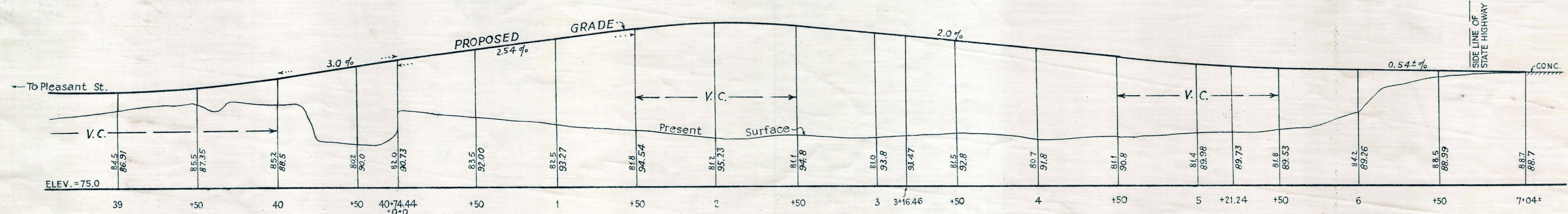
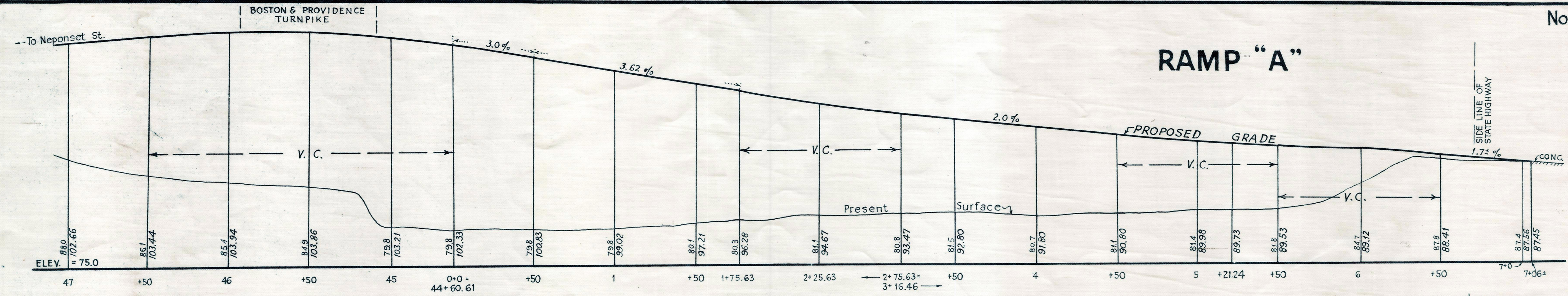
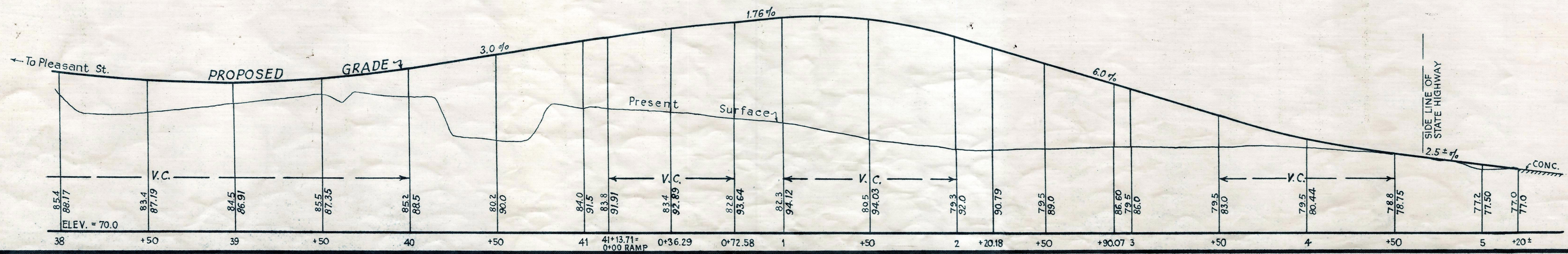
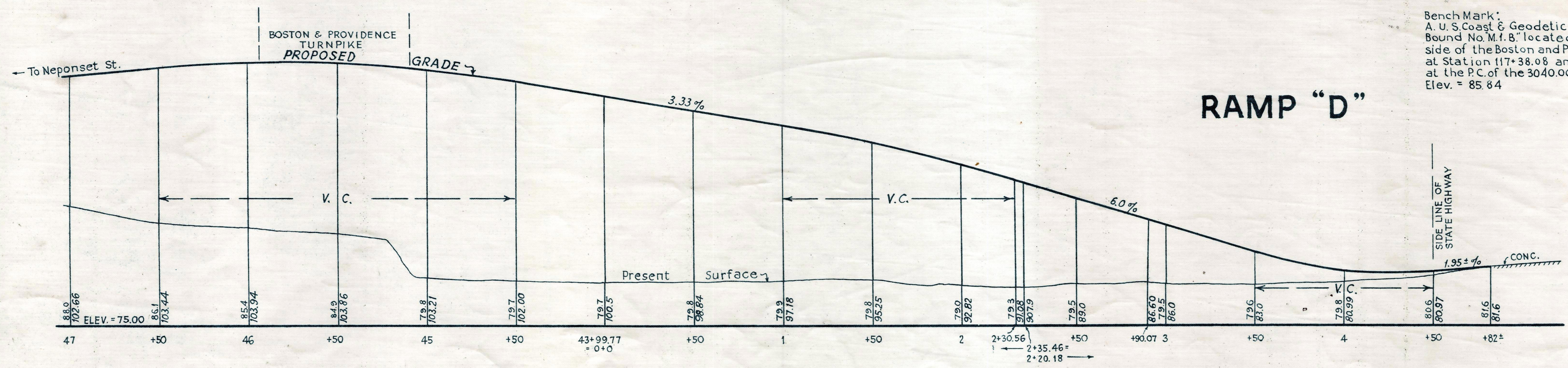


RAMP "A"



RAMP "D"



Bench Mark:
A. U. S. Coast & Geodetic and State Survey
Bound No. M. I. B. located on the easterly
side of the Boston and Providence Turnpike
at Station 117+38.08 and being a M. H. B.
at the P.C. of the 3040.00 ft. radius curve.
Elev. = 85.84