



Plan showing the Discontinuance
of a portion of
NORTH STREET, NORFOLK, MA

at its junction with UNION STREET as laid out
by the NORFOLK COUNTY COMMISSIONERS
on January 26, 1926
as made by the Norfolk County Commissioners
by Return dated September 26, 2007
Scale: 1 inch = 30 feet
Joseph M. McNichols, County Surveyor

Joseph M. McNichols CHAIRMAN

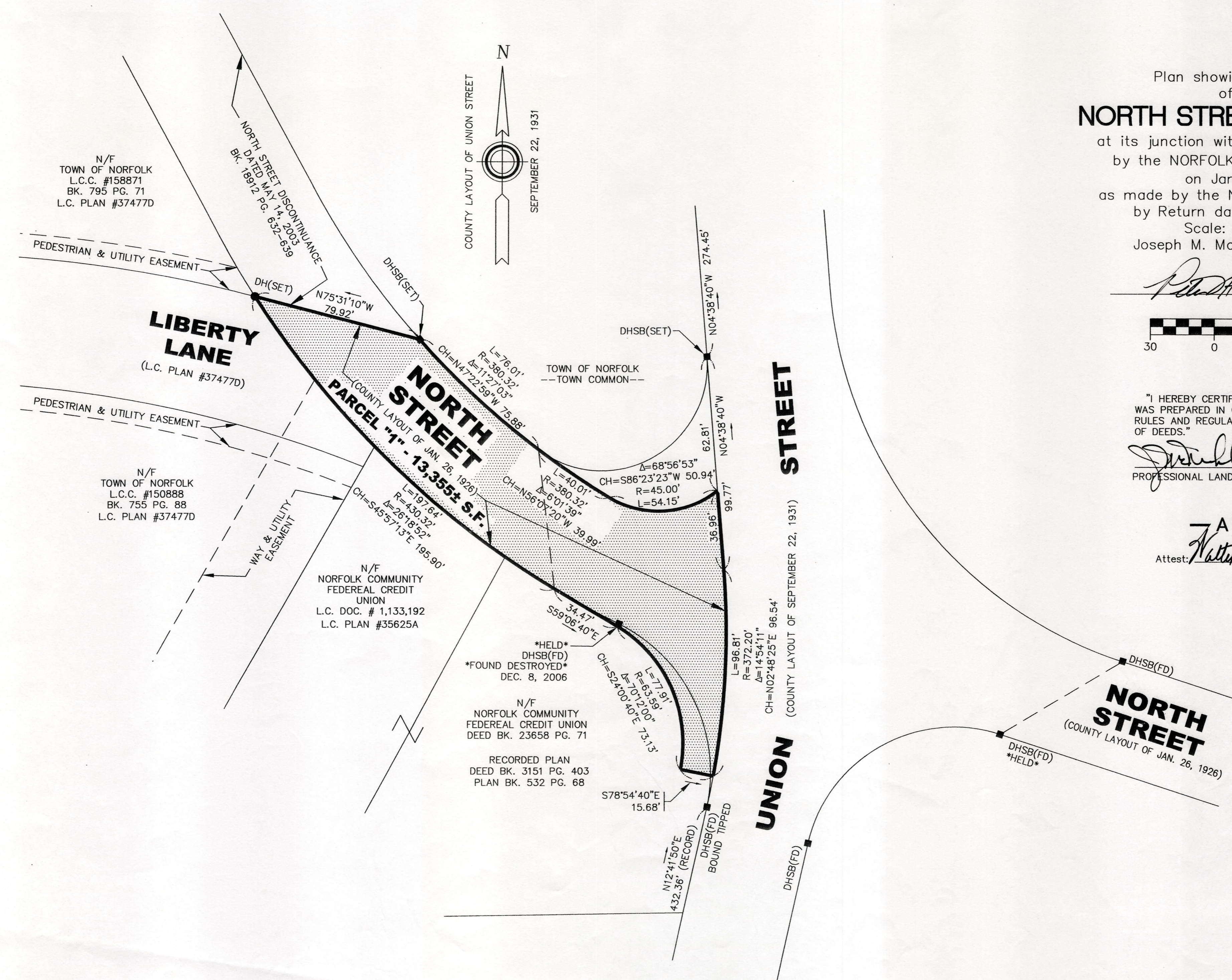


"I HEREBY CERTIFY THAT THIS PLAN
WAS PREPARED IN CONFORMANCE WITH THE
RULES AND REGULATIONS OF THE REGISTERS
OF DEEDS."



DATE: 9/26/2007

— A TRUE COPY —
Attest: *Walter H. Timilty* Clerk.



Plan Book 574, Plan 28
Deed Book 25187-539