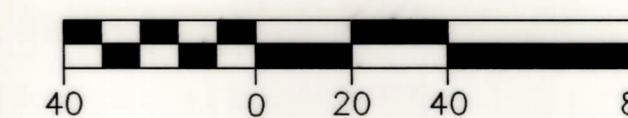


Plan showing the Discontinuance of a portion of NORTH STREET, NORFOLK, MASS.

between the southerly sideline of MAIN STREET as laid out by the Norfolk County Commissioners on September 15, 1931 and a point about 310 feet southerly.


as made by the Norfolk County Commissioners by Return dated May 14, 2003
Scale: 1 inch = 40 feet
Clayton T. Ryan, Jr., Asst. County Engineer/County Surveyor

Peter H Collins CHAIRMAN

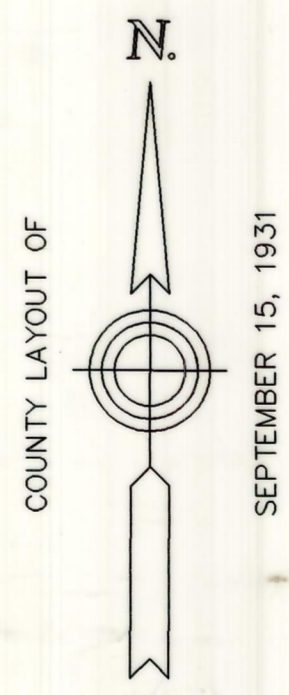
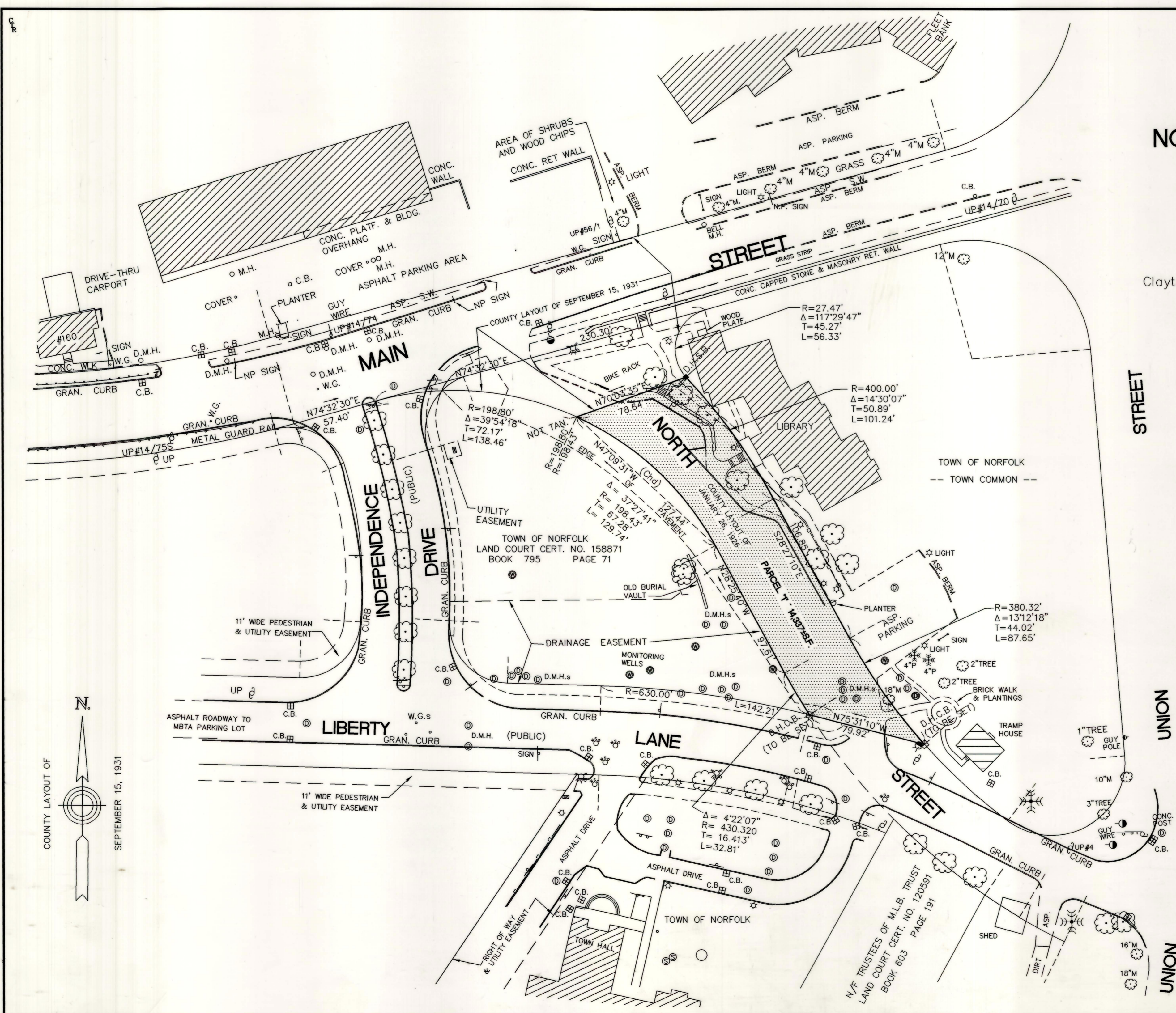


"I HEREBY CERTIFY THAT THIS PLAN WAS PREPARED IN CONFORMITY WITH THE RULES AND REGULATIONS OF THE REGISTERS OF DEEDS."

Clayton T. Ryan, Jr. PLS DATE: *May 14, 2003*
PROFESSIONAL LAND SURVEYOR



— A TRUE COPY —
Attest: *Walter F. Timilty* Clerk.



*Plan # 298 of 2003, Plan Book # 508
Document No. 113403*