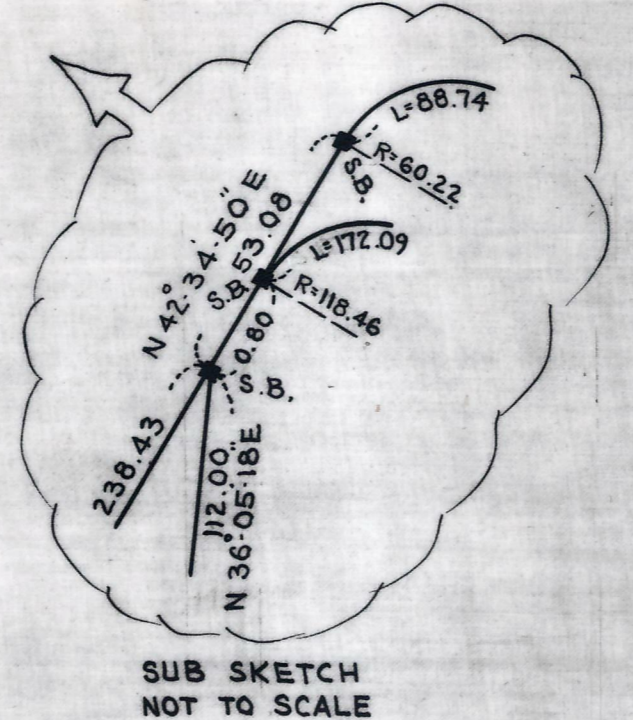
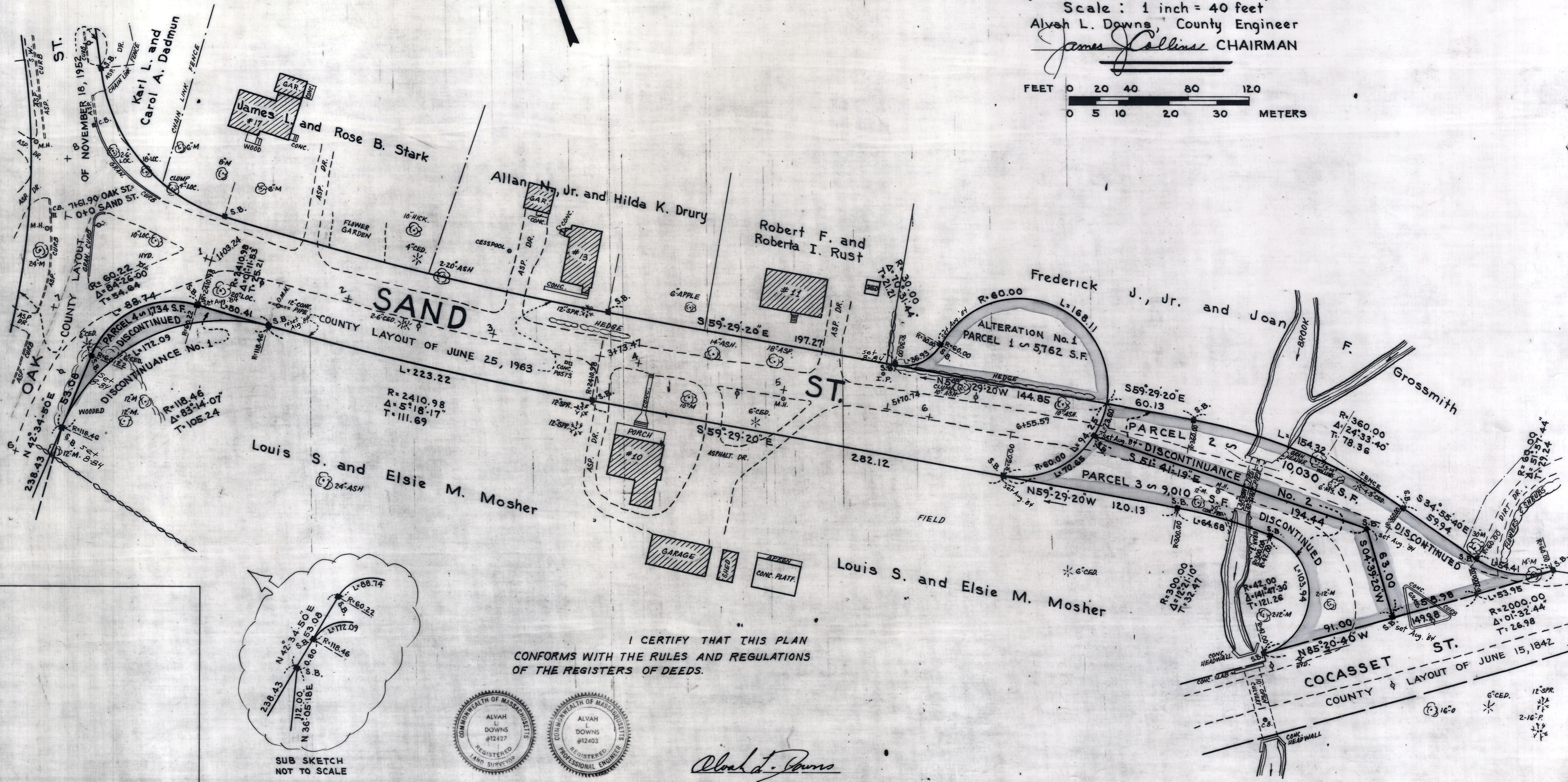

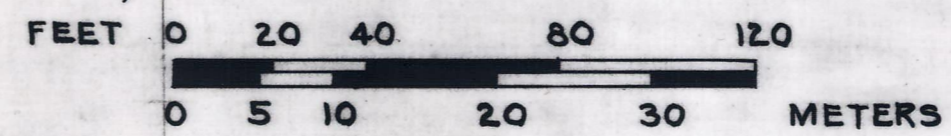


Plan showing the Alteration
of
SAND STREET, FOXBOROUGH

between
OAK STREET AND COCASSET STREET
as made by the Norfolk County Commissioners
by Return dated September 3, 1980
Scale: 1 inch = 40 feet
Alvah L. Downs, County Engineer
James Collins CHAIRMAN



I CERTIFY THAT THIS PLAN
CONFORMS WITH THE RULES AND REGULATIONS
OF THE REGISTERS OF DEEDS.



Alvah L. Downs