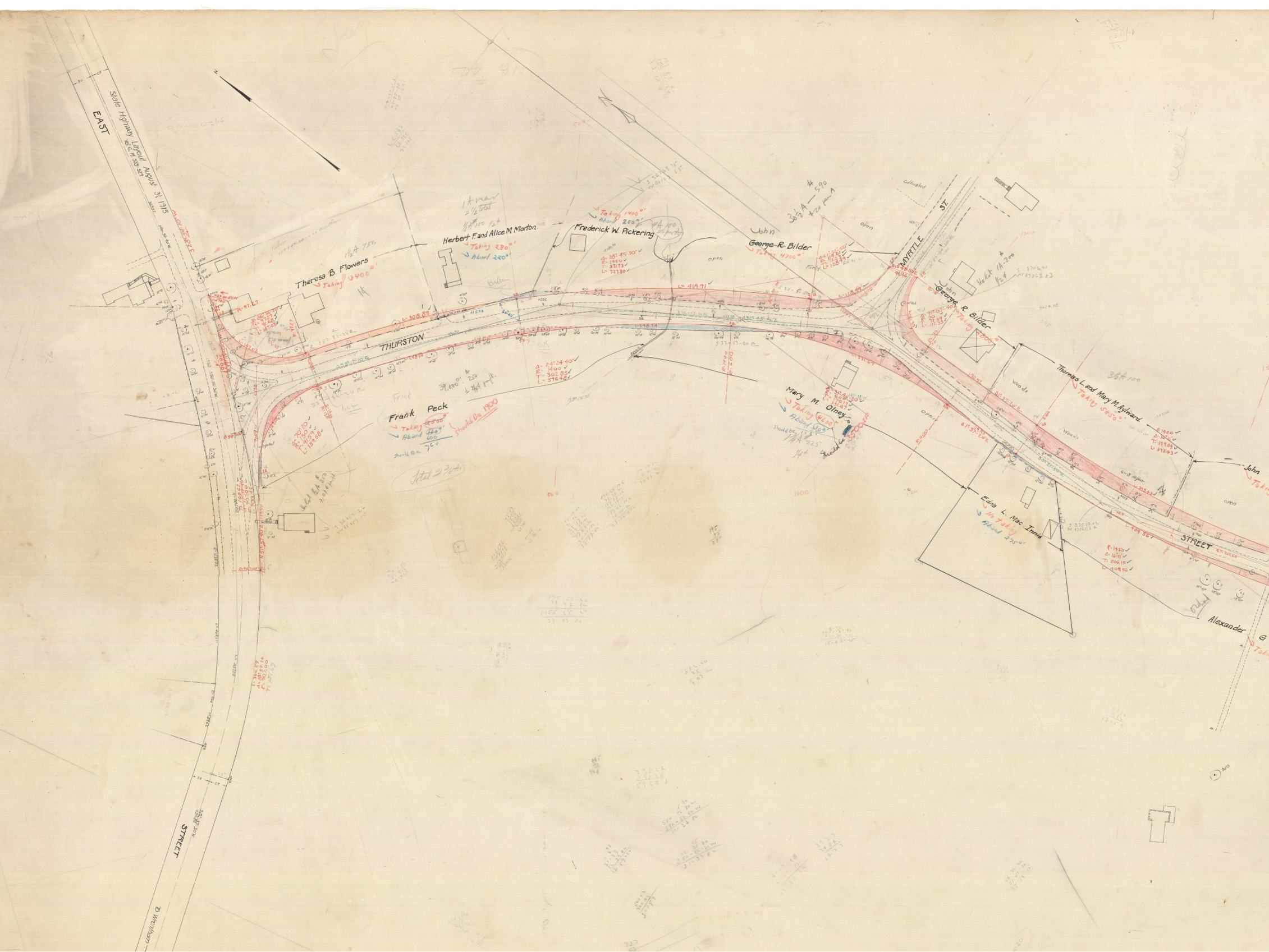
EAST
STREET
State Highway Layout August 31, 1915
Vol. 6. Pl. 328-329
To Wrentham
THURSTON
STREET
MYRTLE ST.
Theresa B. Flowers
Taking 3400□'
1 1/2 A 750
Herbert F. and Alice M. Morton
Taking 280□'
Aband 220□'
1 A war
2 1/2 total
1/2 A 100 1/2 ¢
Frederick W. Pickering
Taking 1400□'
Aband 200□'
1/4 A 100 25 per A
Δ= 28°45'30"
R= 1450
T= 371.73
L= 727.80
John
~~George R. Bilder~~
Taking 4700□'
3 1/2 A — 590 $20 per A
open
cultivated
Field
Δ= 61°32'50"
R= 119.61
T= 71.23
L= 128.49
John
George R. Bilder
Taking 2800□'
House Lot 1A-200 1/2 ¢
Δ= 91°07'40"
R= 70
T= 71.39
L= 111.33
Thomas L. and Mary M. Aylward.
Taking 5850□'
3 1/2 A 100
Woods
R= 1400
Δ= 16°11'
T= 199.04
L= 395.43
John
Taking
open
Mary M. Olney
Taking 4600□'
Aband 60□'
should be 11.5¢
1/4 A 225
1/4 ¢
Should be 3500 sf
Δ= 31°4'20"
R= 600
T= 170.19
L= 331.67
Edna L. Mac Innis
No Taking
Aband 275□'
R= 1450
Δ= 16°11'
T= 206.15
L= 409.56
Alexander G
Taking
Frank Peck
Taking ~~2500~~□'
Aband ~~1129~~'
600
should be 760
Should Be 1900
39,680□' 250
± 3/4 ¢ per ft.
Total 2 3/4 A
Δ= 24°24'40"
R= 1400
T= 302.83
L= 596.48
Δ= 70°20'
R= 130
T= 91.59
L= 159.58
Δ= 66°36'30"
R= 97.27
T= 91.68
L= 147.03
L= 308.89
L= 418.91
House Lot 1/2 A 250 ± 01¢ per ft.
500
1000
Woods
open

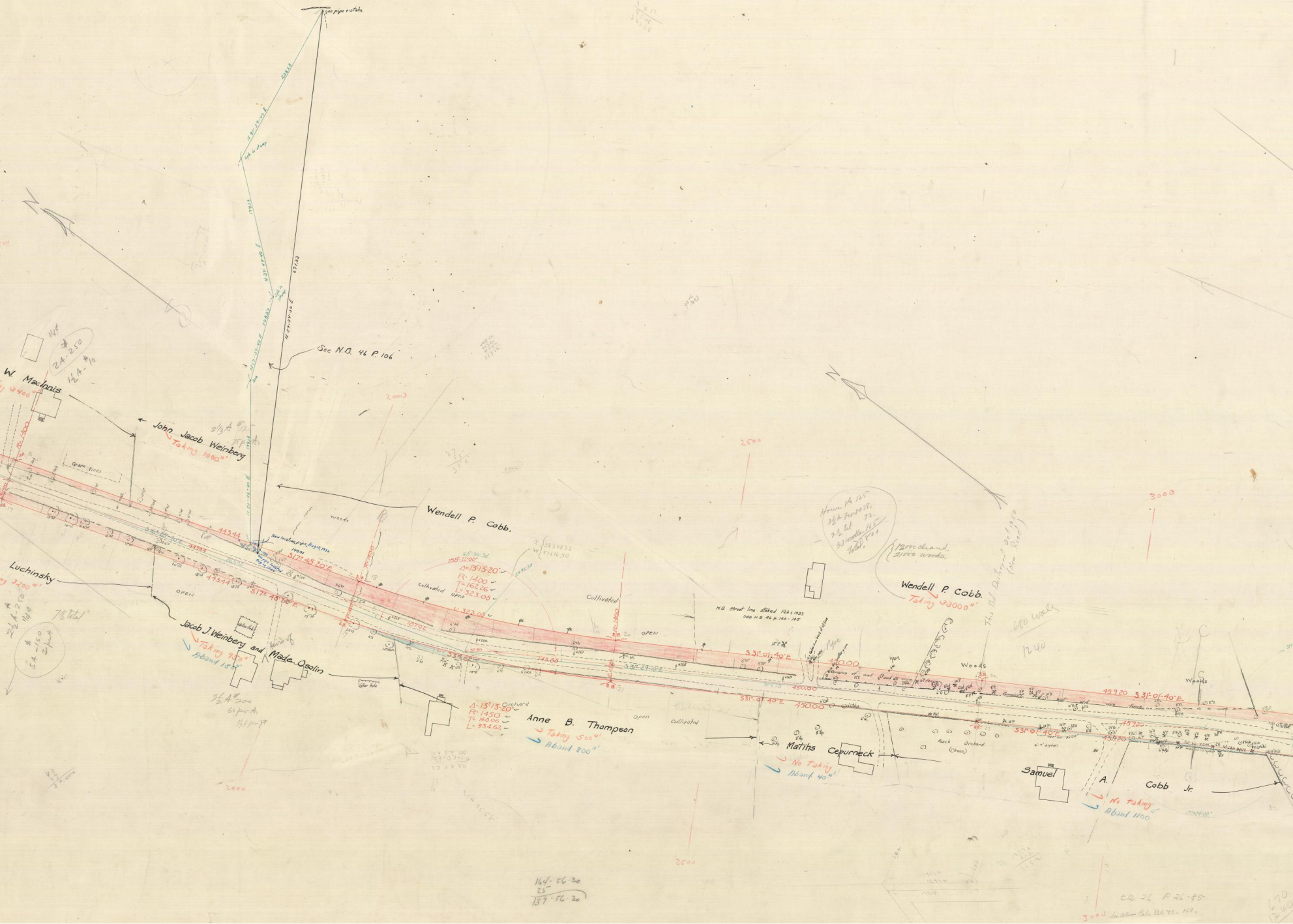
gas pipe & stake
See N.B. 46 P. 106
W. MacInnis
3400□'
2A-250
1½A-10
John Jacob Weinberg
Taking 1000□'
2⅔A 175
Grape Vines
Wendell P. Cobb.
Woods
New location, pipe, Aug 12, 1936
140.91
Gas pipe located Aug 12, 1936
443.44
S17° 48' 20" E
S16° 35' 40" E
Luchinsky
3200□'
2½A-250
5A-150
7½ total
Open
Jacob J. Weinberg and Heirs of Made Osolin
Taking 950□'
Aband 150□'
Cellar Hole
3½A 200
60 per A.
165° 50' 30"
158° 22' 00"
Δ=13° 13' 20"
R-1400
T-162.26
L-323.08
S 37348.73
W 47616.90
Cultivated
Cultivated open
187.02
334.62
743.88
S31° 29' 15" E
OPEN
N.B. Street line staked Feb 1, 1933
See N.B. 46 p. 144-145
Pipe
S31° 01' 40" E
450.00
Remains of wall and wire fence
Δ-13° 13' 20"
R-1450
T-168.06
L-334.62
Orchard
Anne B. Thompson
Taking 500□'
Aband 800□'
Open
Cultivated
Matihs Cepurneck
No Taking
Aband 40□'
House 1A 125
3½A. Front 238.
2½ Til 72.
33 woodland 165
Total 800
12000 cleared
21000 woods.
Wendell P. Cobb.
Taking 33000□'
This Bd Destroyed Oct 1950 (New Road)
680 walls
1240
Woods
Peach Orchard (trees)
459.20
Samuel A. Cobb Jr.
No taking
Aband 1100□'
2000
2500
3000
164-56-30
25
139-56-30
C.B. 26 P 26-85
3000 See also Calc Bk 22. 140.
670
1240

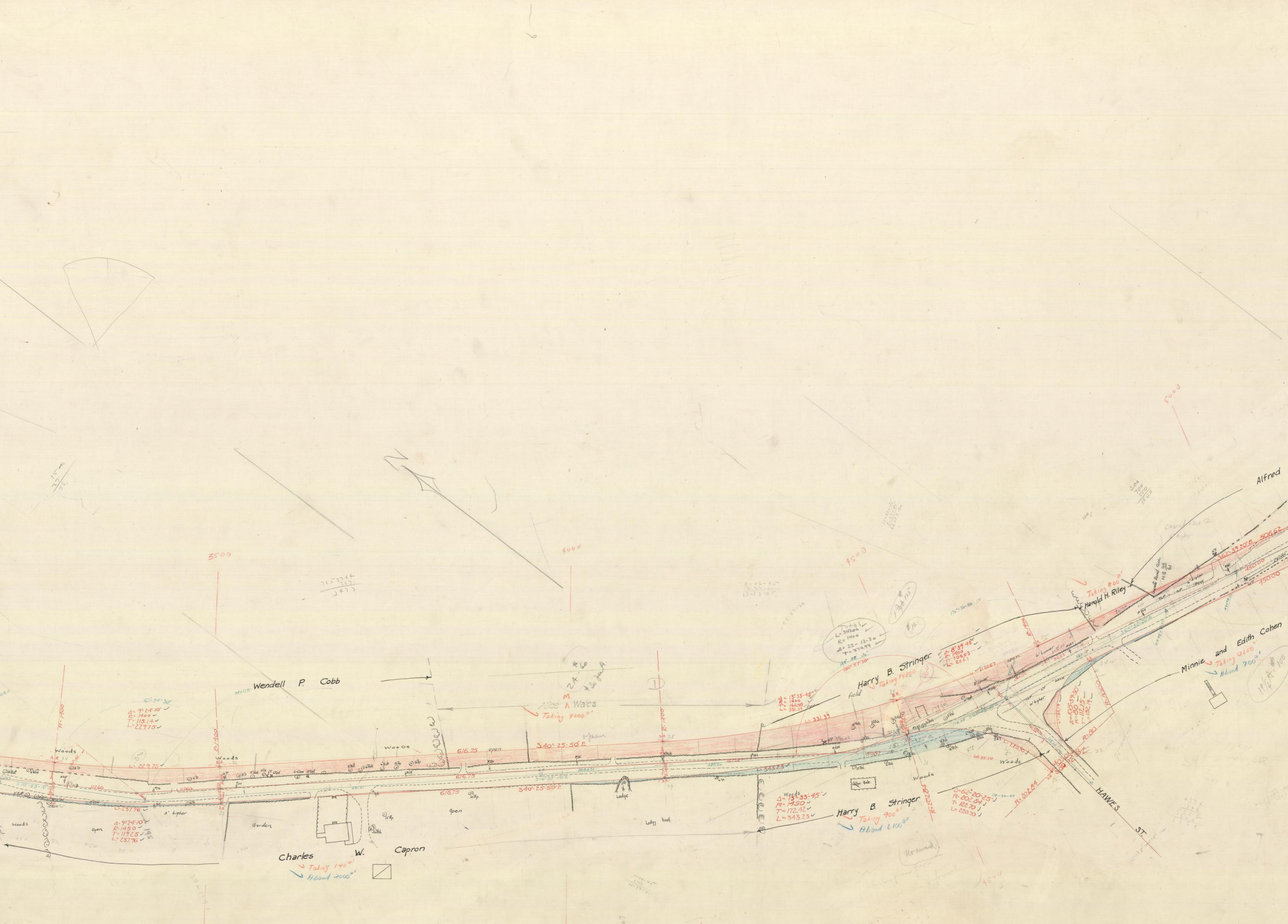
Wendell P. Cobb
Alice M. Wales
Taking 9000□'
2A #60
#30 per A.
Charles W. Capron
Taking 140□'
Abond 2000□'
Harry B. Stringer
Taking 14800□'
Harry B. Stringer
Taking 900□'
Abond 6100□'
Harold H. Riley
Taking 800□'
Minnie and Edith Cohen
Taking 3650□'
Abond 700□'
Alfred
HAWES ST.
Woods
Open
Garden
3' higher
Ledge
Ledgy Knoll
field
Cellar hole
6' Lower
6' higher
open
S40°-25-50"E
616.75
S62°-39-20"E 506.62
S65°-52-20"E
450.00
Δ= 9°-24-10"
R= 1400
T= 115.14
L= 229.75
Δ= 9°-24-10"
R= 1450
T= 119.25
L= 237.96
Δ= 13°-33-45"
R= 1400
T= 166.98
L= 331.39
Δ= 13°-33-45"
R= 1450
T= 172.42
L= 343.23
Δ= 8°-39-45"
R= 1400
T= 106.03
L= 211.67
Total
L= 543.06
R= 1400
Δ= 22-13-30
T= 274.99
Δ= 62°-20-25"
R= 202.84
T= 122.70
L= 220.70
Δ= 108°-59-50"
R= 80
T= 112.15
L= 152.19
R= 1400
R= 202.84
R= 80
R= 8000
3500
4000
4500
5000
11760
1040.71
Clear of Aband R's
No award
3 Ft. @ #1.25
#10.00
19½ A' #1.00
S.B.

33135

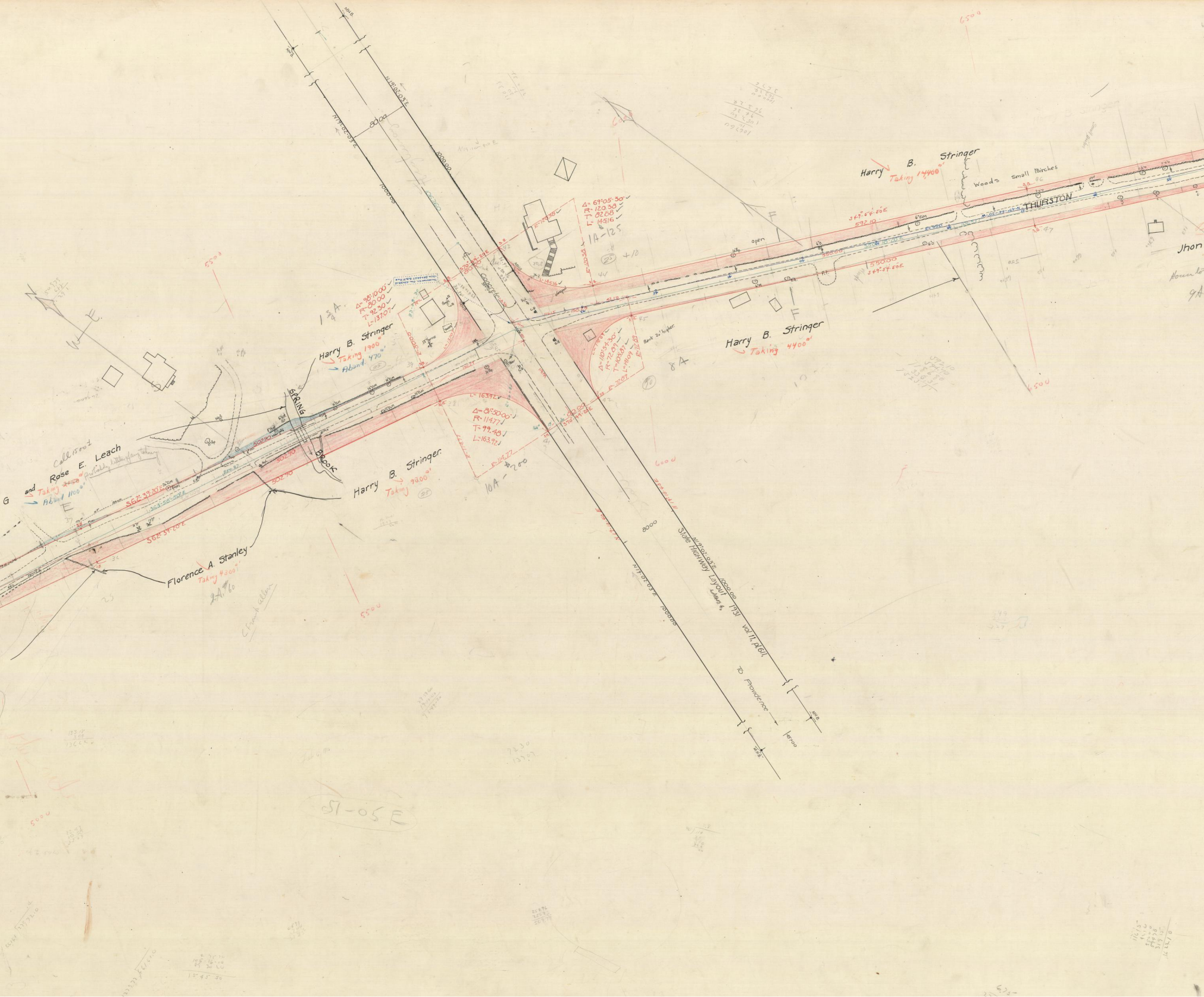
N
E
W
Harry B. Stringer
Taking 14400□'
Woods
Small Birches
THURSTON
S49°54'50"E
592.10
550.00
S49°54'50"E
open
6" ELM
P.T.
F
F
Jhon
9A
Harry B. Stringer
Taking 4400□'
Bank 20' higher
8A
Δ= 69°05'30"
R- 120.38
T- 82.88
L- 145.16
1A-125
+10
Concrete
S70°49'29"E
80.00
Δ= 98°10'00"
R- 80.00
T- 92.30
L- 137.07
1 3/4 A
Harry B. Stringer
Taking 1900□'
Aband. 470□'
Δ= 110°54'30"
R- 72.89
T- 105.87
L- 141.09
Δ= 81°50'00"
R- 114.77
T- 99.48
L- 163.92
10A
SPRING
BROOK
G and Rose E. Leach
Call 1500±
Taking 2150□'
Aband. 1100□'
probably little if any taking
502.90
S62°39'20"E
S63°58'50"E
850.87
Harry B. Stringer
Taking 9800□'
Florence A. Stanley
Taking 4300□'
2A 60
550
600
650
N19°02'03"E
1000.00
8000
State Highway Layout Jan 6, 1931 Vol. 11, Pl. 611.
To Providence
45+00
M.H.B.
51-05E

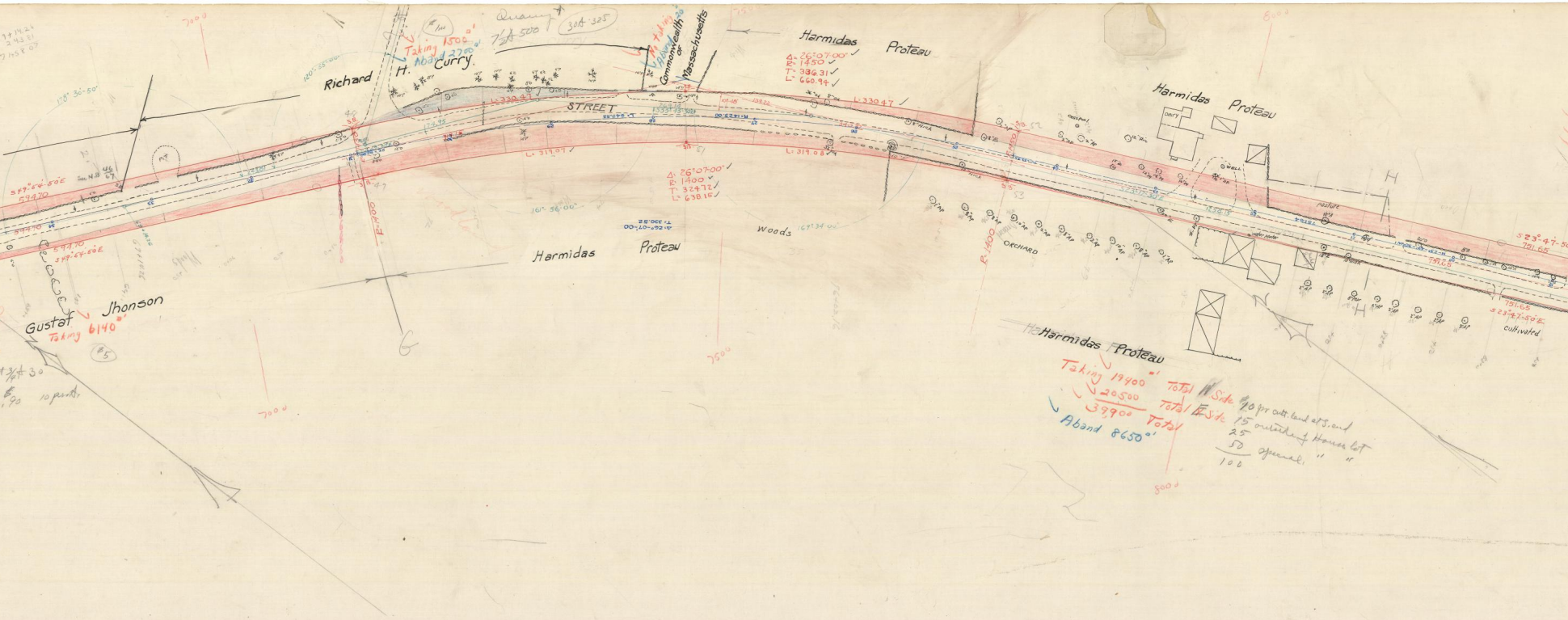
Richard H. Curry
Taking 1500 □'
Aband 2700 □'
Quarry
7½A 500
30A 325
No taking
Aband
Commonwealth of Massachusetts
Harmidas Proteau
Δ= 26°07'00" ✓
R= 1450 ✓
T= 336.31 ✓
L= 660.94 ✓
L: 330.47 ✓
STREET
L: 319.07 ✓
L: 319.08
Δ: 26°07'00" ✓
R: 1400 ✓
T: 324.72 ✓
L: 638.15 ✓
R: 1400
Woods
161°56'00"
169°34'00"
120°35'00"
178°30'50"
S49°54'50"E
594.70
Gustaf Jhonson
Taking 6140 □'
#5
10 perch
Harmidas Proteau
Dairy
Cesspool
WELL
pasture
ORCHARD
R: 1450
S23°17'30"E
S23°47'50"E
751.65
cultivated
H
G
7000
7500
8000
Harmidas Proteau
Taking 19400 □' Total W. Side
20500 Total E. Side
39900 Total
Aband 8650 □'
10 pr cult. land at S. end
15 outside of House lot
25
50 special " "
100

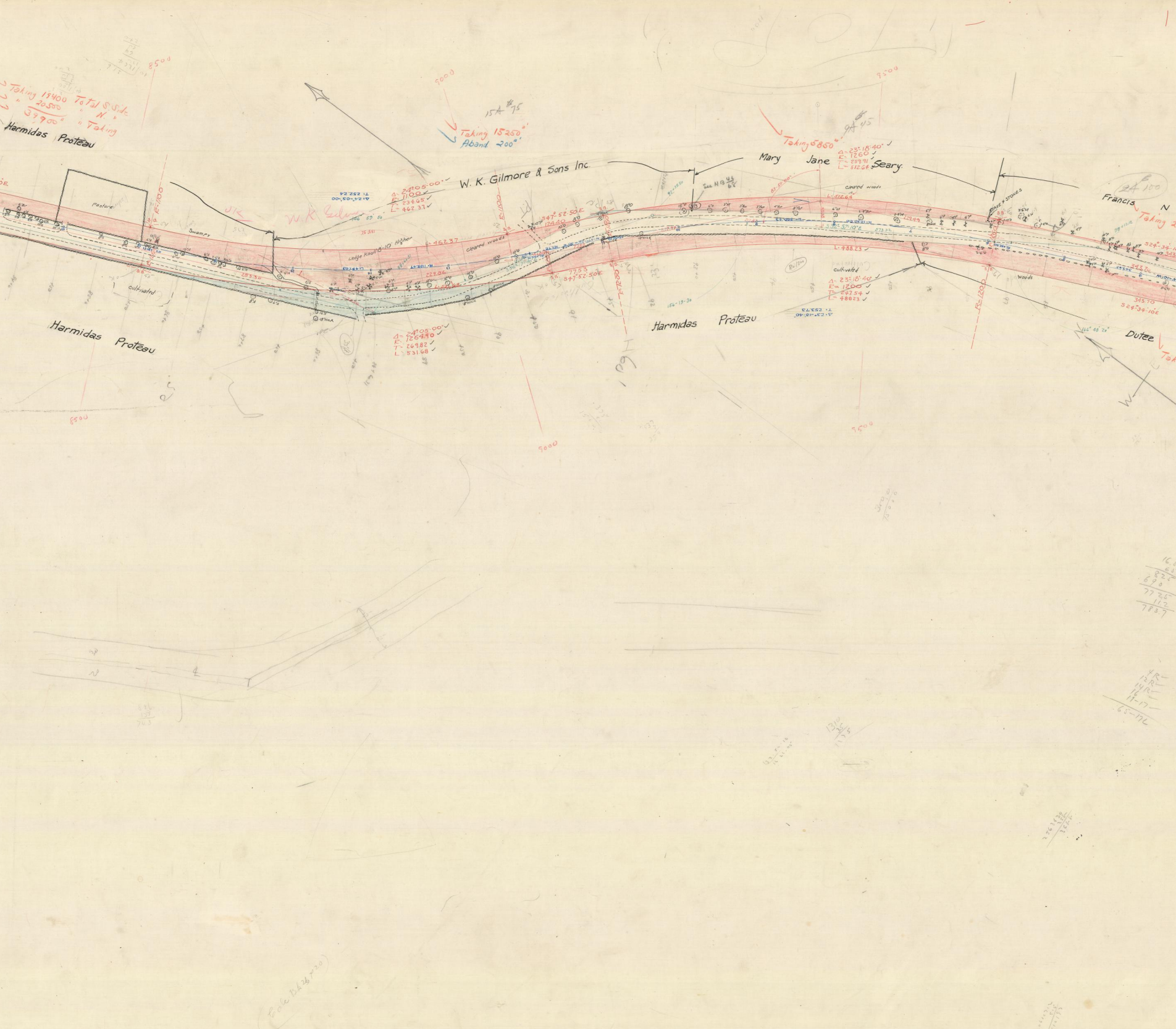
Taking 19400 Total S. Side
" 20500 " N. "
39900 " Taking
Harmidas Proteau
8500
9000
15A #75
Taking 15250
Aband 200
Taking 5850
9A 45
Δ= 23°18'40"
R= 1260
T= 259.91
L= 512.64
Mary Jane Seary
W. K. Gilmore & Sons Inc.
Δ= 24°05'00"
R= 1100
T= 234.65
L= 462.37
Δ=24°05'00
T: 252.24
Pasture
Swampy
R=1100
Ledge Knoll 8-10' Higher
cleared woods
S47°52'50"E
124.40
77.53
S47°52'50"E
R=1200
See NB 46/68
cleared woods
L: 512.64
S32°37'10"E
L: 488.23
cultivated
Δ= 23°18'40"
R= 1200
T= 247.54
L= 488.23
Δ 23°18'40
T. 253.73
156-19-30
Harmidas Proteau
cultivated
Δ= 24°05'00"
R= 1264.90
T= 269.82
L= 531.68
Harmidas Proteau
STAKE & STONES
Francis N
Taking
2A 100
Woods
343.70
S24°34'10"E
166°48'20"
Dutee
W
9500
8500
9000

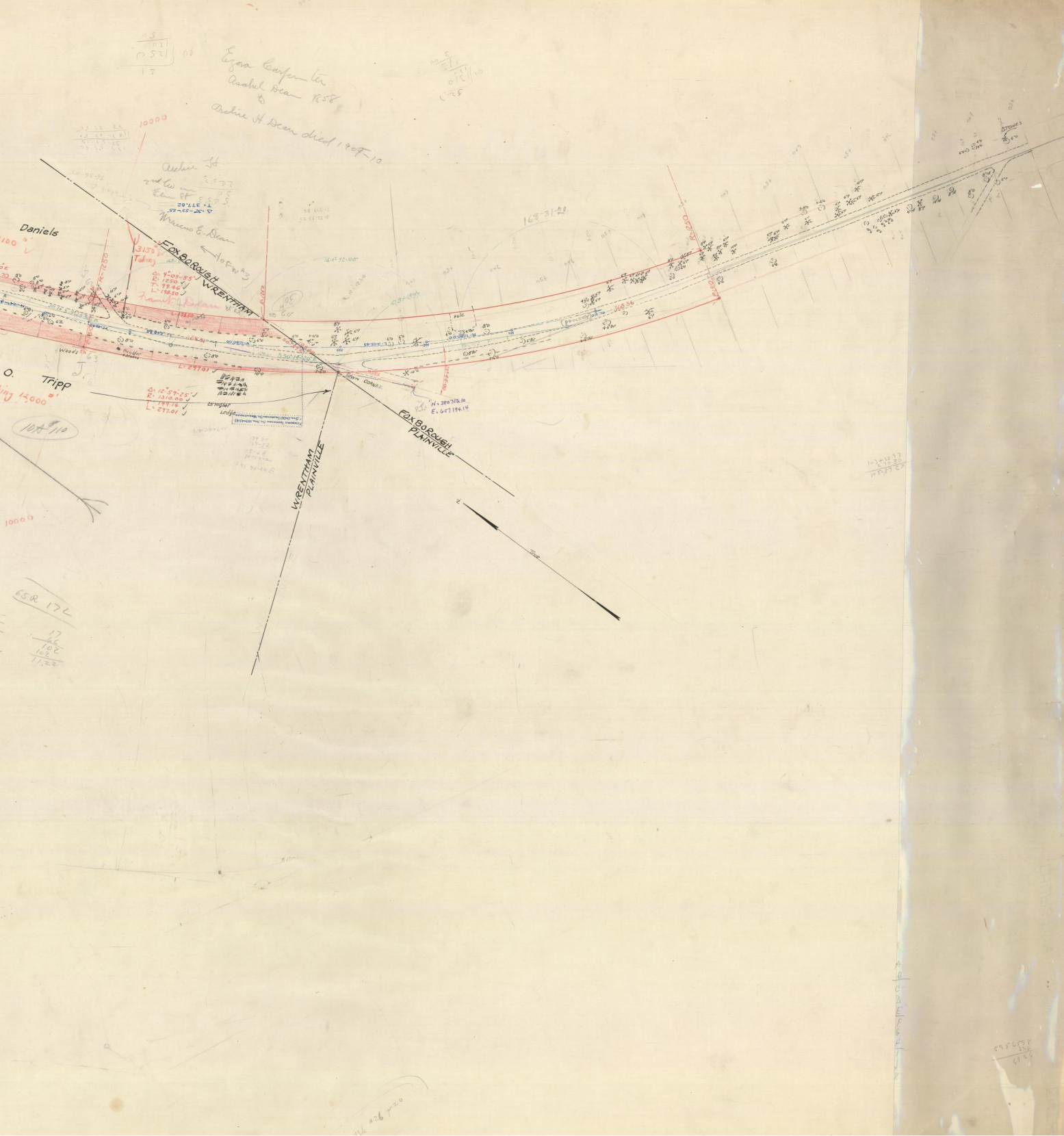
Ezra Carpenter
Asahel Dean 1858
to
Archie H. Dean died 1907-10
10000
Archie H.
2nd lot on
Elm St
T= 377.82
Wrenna E. Dean
Daniels
FOXBOROUGH
WRENTHAM
3150 Taking
Δ= 9°-05'-55"
R= 1250
T= 99.46
L= 198.50
Frank L. Dean
R=1250
30
164°32'-00"
103+18.97
Woods
Boulder
O. Tripp
Taking 12,000
Δ= 12°-59'-25"
R= 1310.00
T= 149.14
L= 297.01
L= 297.01
Ledge
S30°-14'-20"E
Town Corner
N= 380758.10
E= 657194.14
FOXBOROUGH
PLAINVILLE
WRENTHAM
PLAINVILLE
10A 110
10000
ESR 172
168-31-20
R=1250
Stones
True