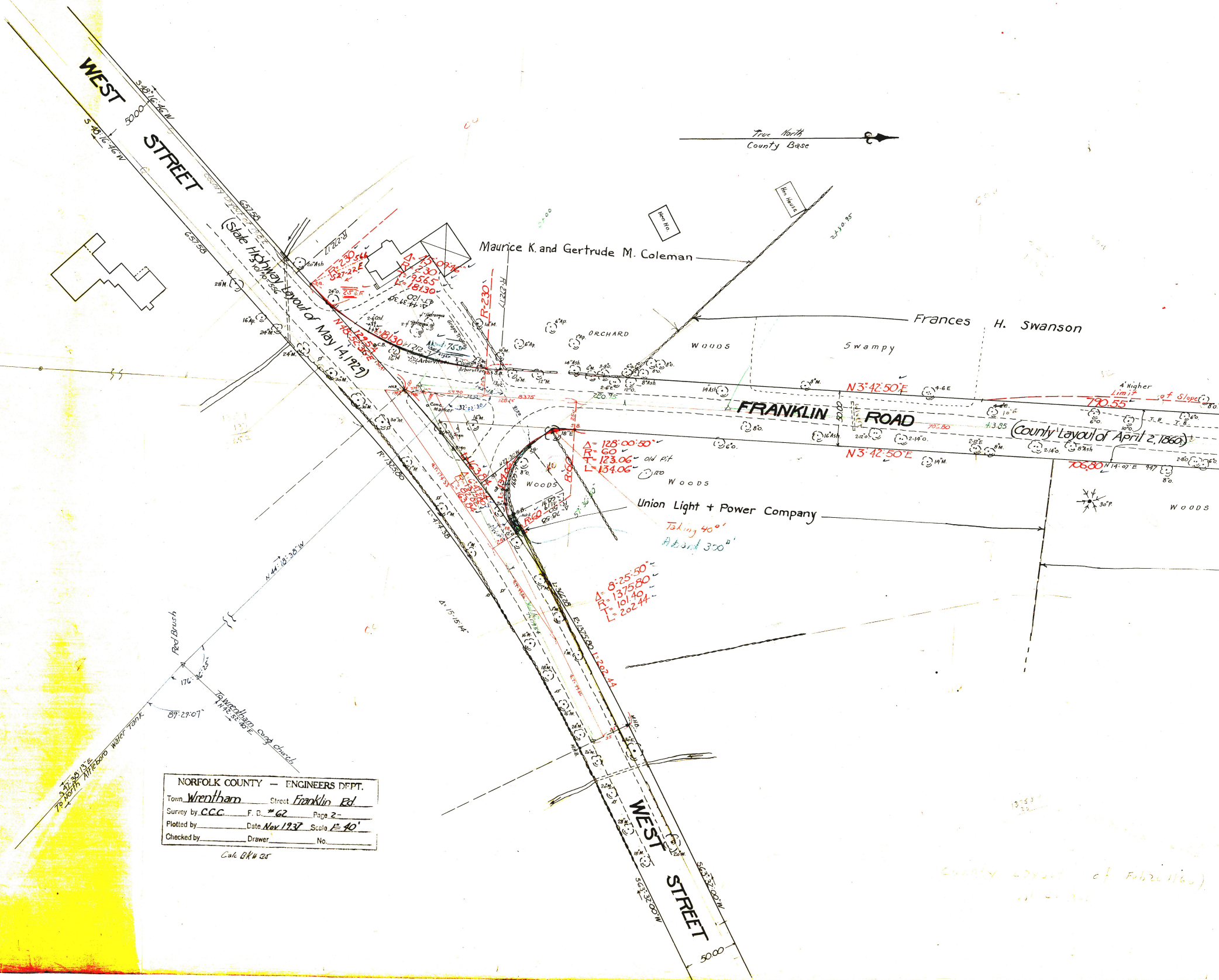
WEST STREET
S 48°16'46"W
50.00
S 48°16'46"W
(State Highway Layout of May 14, 1929)
Vol. 10 556
657.58
657.58
True North
County Base
Maurice K. and Gertrude M. Coleman
Hen Ho.
Hen House
Frances H. Swanson
ORCHARD
WOODS
Swampy
Δ = 45°09'46"
R = 230
T = 95.65
L = 181.30
R = 230
S 27-22 E
N 48°52'36"E
129.54
L = 181.30
Δ = 44°39'30"
R-230
R-272.17
Grape Trellis
Arborvitae
Clump
C.B.
Conc. Marker
32°02'30"
N 3°42'50"E
FRANKLIN ROAD
50.00
(County Layout of April 2, 1860)
N 3°42'50"E
790.55
706.80
706.80
4' Higher Limit of Slope
Δ = 128°00'50"
R = 60
T = 123.06
L = 134.06
Old Pit
WOODS
Union Light + Power Company
Taking 40'
Abând 300'
Δ = 8°25'50"
R = 1375.80
T = 101.40
L = 202.44
R = 1375.80
L = 474.38
Δ = 15°15'14"
N 44°18'38"W
Red Brush
176°36'25"
89°29'07"
To Wrentham Cong church
N 42°52'40"E
S 47°38'13"E
To North Attleboro Water Tank
WOODS
WEST STREET
S 63°32'00"W
S 63°32'00"W
50.00

NORFOLK COUNTY — ENGINEERS DEPT.
Town Wrentham Street Franklin Rd.
Survey by C.C.C. F. B. #62 Page 2-
Plotted by ______ Date Nov 1937 Scale 1"= 40'
Checked by ______ Drawer ______ No. ______

Calc BK# 35

32967
32968
65935

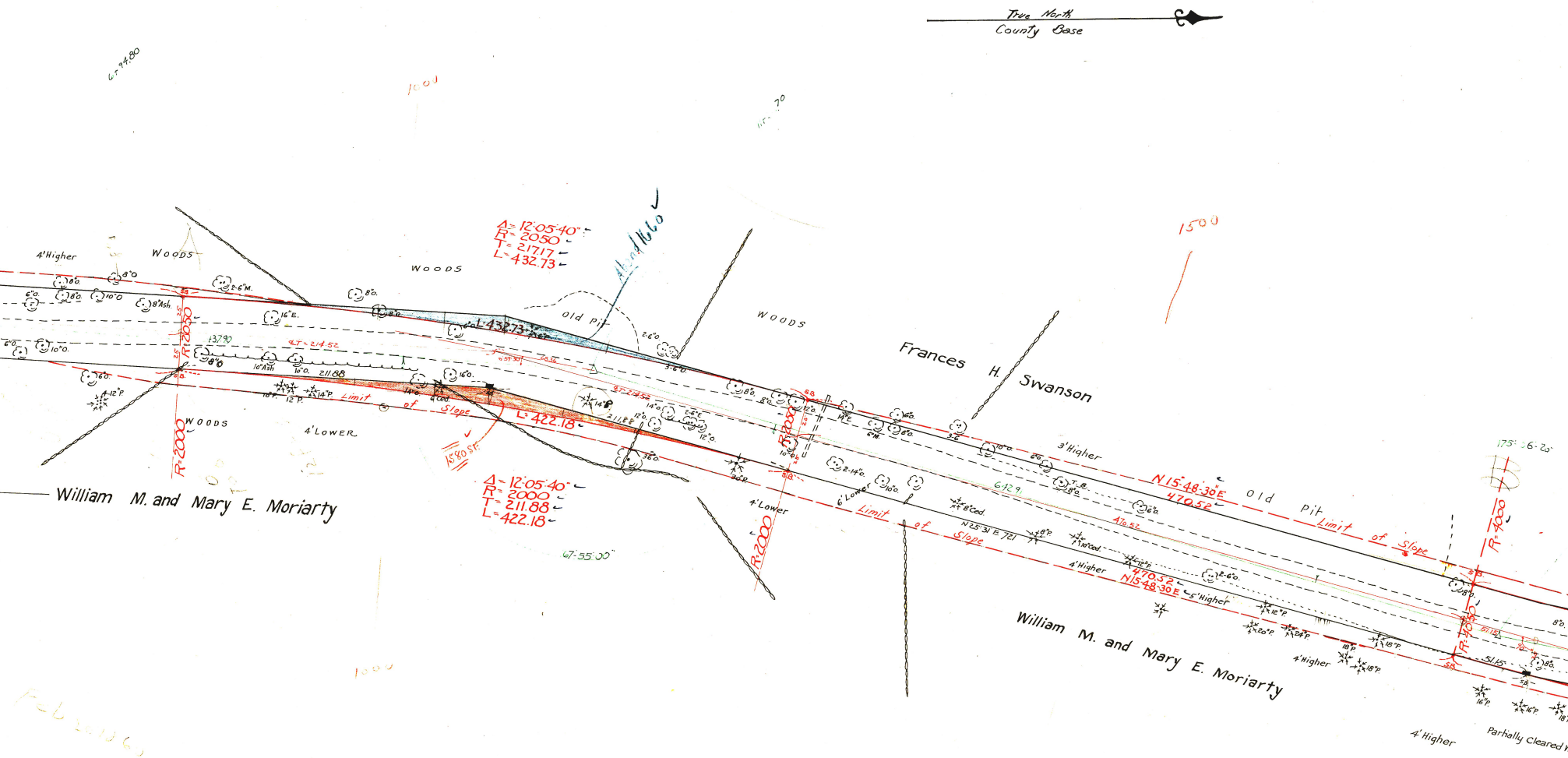
True North
County Base
WOODS
4'Higher
WOODS
Δ= 12°05'40"
R= 2050
T= 217.17
L= 432.73
Abnd 1660
L=432.73
Old Pit
WOODS
Frances H. Swanson
3'Higher
N 15°48'30"E
470.52
Old Pit
Limit of Slope
R=4000
175°56'20"
R=2050
R=2000
37.90
ST=214.52
211.88
6°57'30"
68.36
Limit of Slope
L=422.18
1580 SF
4'LOWER
WOODS
William M. and Mary E. Moriarty
Δ= 12°05'40"
R= 2000
T= 211.88
L= 422.18
67°55'00"
R=2000
4'Lower
6'Lower
Limit of Slope
N 25°31'E 721
642.9
470.52
4'Higher
470.52
N 15°48'30"E
5'Higher
R=4050
51.15
William M. and Mary E. Moriarty
4'Higher
4'Higher
Partially Cleared

Taking = 1580 SF
" 1620
" 90
Total Taking 3290 SF

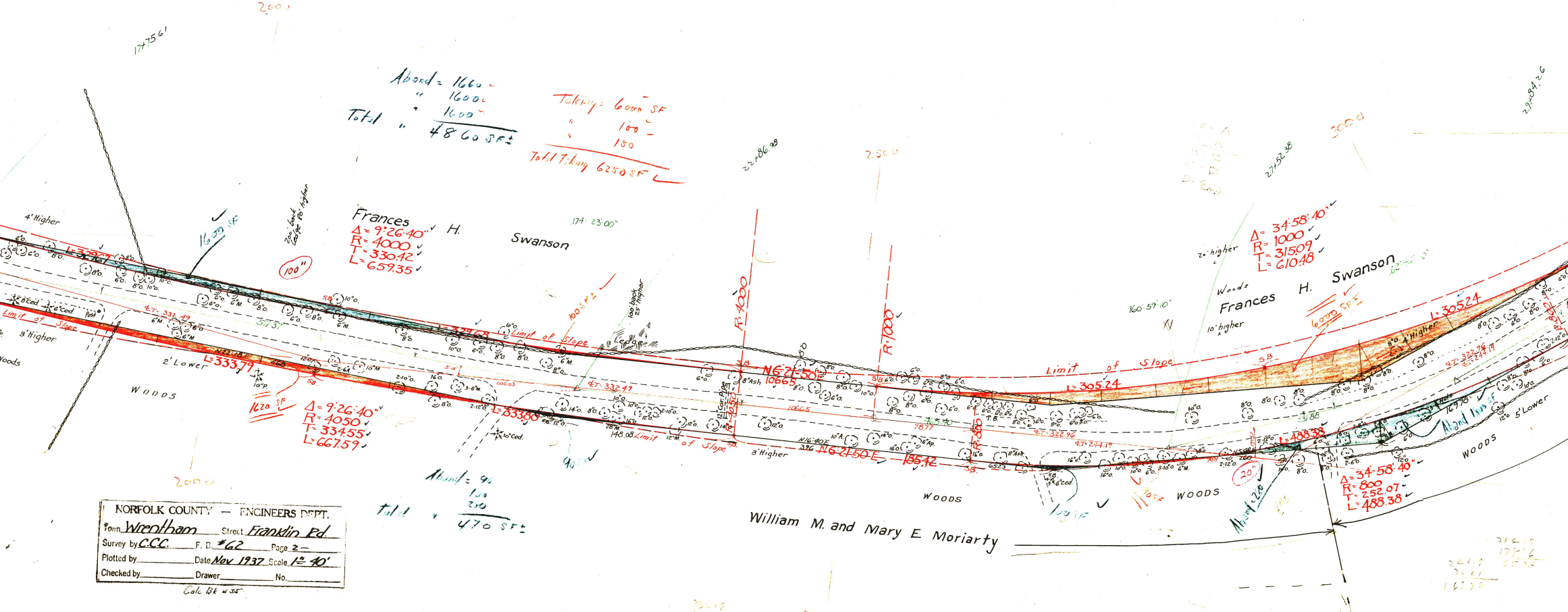
Abond = 1660
" 1600
" 1600
Total " 4860 SF±
Taking: 6000 SF
" 100
" 150
Total Taking 6250 SF
17+75.61
2000
22+86.98
2500
27+52.38
3000
29+84.26
Frances H. Swanson
Δ= 9°26'40"
R= 4000
T= 330.42
L= 659.35
174° 23' 00"
1630 SF
(100")
4' Higher
3' Higher
2' Lower
WOODS
Limit of Slope
L= 332.67
L= 333.79
L= 333.80
1620 SF
Δ= 9°26'40"
R= 4050
T= 334.55
L= 667.59
Abond = 90
100
280
Total " 470 SF±
R-4000
R-1000
N6°21'50"E 106.65
N6°21'50"E 136.42
100 SF±
3' Higher
Δ= 34°58'40"
R= 1000
T= 315.09
L= 610.48
160° 59' 10"
Woods
Frances H. Swanson
10' higher
20' higher
6000 SF±
L= 305.24
L= 305.24
4' Higher
Δ= 34°58'40"
R= 800
T= 252.07
L= 488.38
(20")
Abond 1050 SF
5' Lower
WOODS
William M. and Mary E. Moriarty

NORFOLK COUNTY — ENGINEERS DEPT.
Town Wrentham Street Franklin Rd.
Survey by C.C.C. F. B. #62 Page 2 -
Plotted by ____ Date Nov 1937 Scale 1" = 40'
Checked by ____ Drawer ____ No. ____

Calc Bk #35

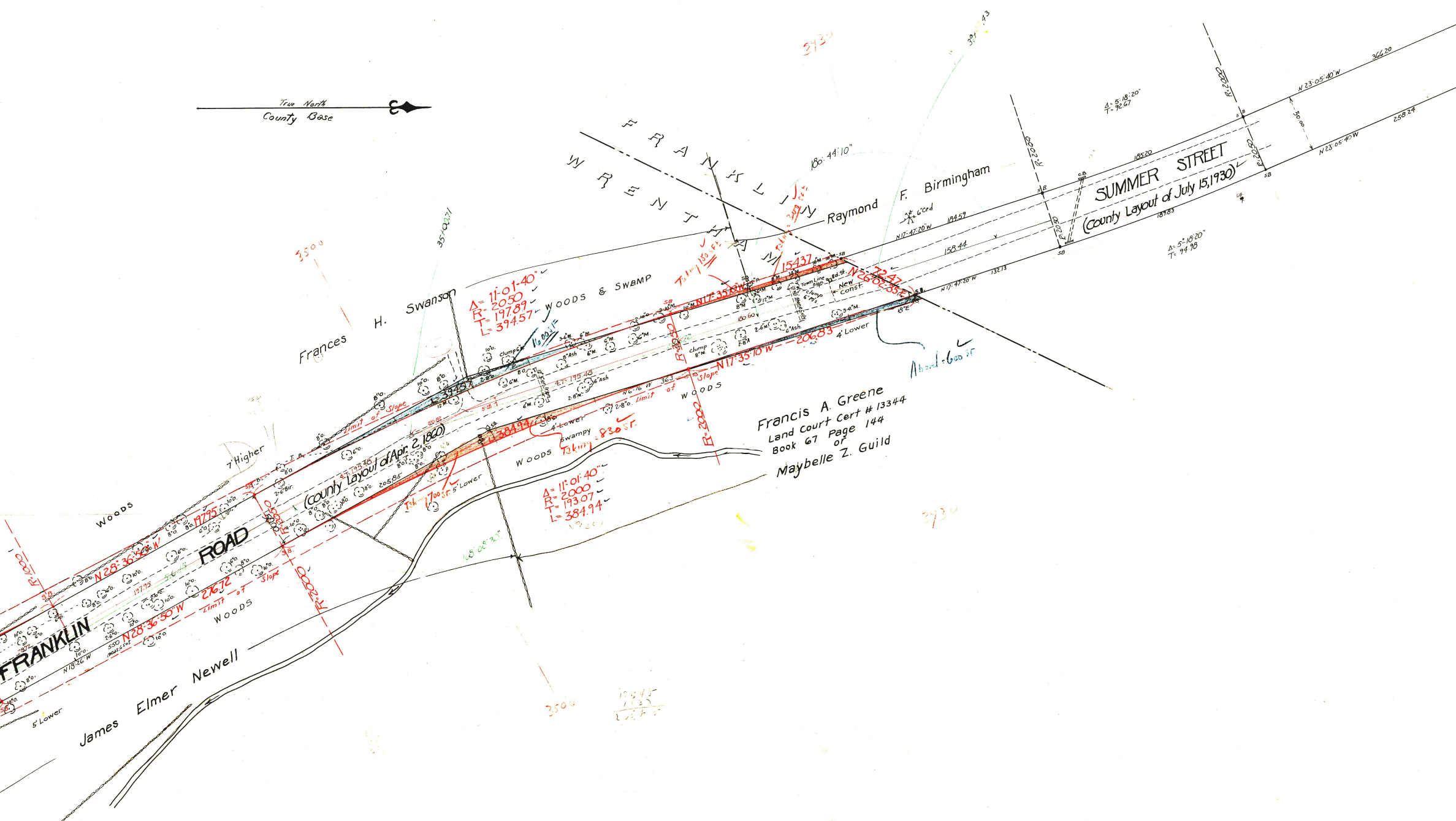
True North
County Base
FRANKLIN
WRENTHAM
Raymond F. Birmingham
Frances H. Swanson
SUMMER STREET
(County Layout of July 15,1930)
FRANKLIN ROAD
(County Layout of Apr. 2, 1860)
Francis A. Greene
Land Court Cert # 13344
Book 67 Page 144
or
Maybelle Z. Guild
James Elmer Newell
WOODS
WOODS & SWAMP
Δ= 11-01-40"
R= 2050
T= 197.89
L= 394.57
Δ= 11°01'40"
R= 2000
T= 193.07
L= 384.94
L=394.57
L=384.94
N17°35'10"W
N17°35'10"W
N26°02'35"E
N28°36'50"W
N28°36'50"W
N17°47'20"W
N23°05'40"W
N18°26'W
N6°16'W
154.37
72.47
206.83
197.95
276.72
180.60
158.44
184.59
132.73
185.20
189.83
366.20
258.24
363
205.85
50.00
Δ= 5°18'20"
T= 96.67
Δ= 5°18'20"
T= 94.98
R=2000
R=2050
R=2000
R=2050
R=2000
R=2050
R=2000
R=2050
Taking 150 S.F.
Taking 830 S.F.
Taking 700 S.F.
Taking 260 S.F.
1600 S.F.
Aband. 600 S.F.
Limit of Slope
7' Higher
5' Lower
4' Lower
4' Lower
5' Lower
Swampy
New Const.
Town Line Sign
Stone Culv.
clump
6" Ced
186°44'10"
168°08'30"
35+00.71
39+88.43
3500
3930
S.B.

(County Layout of Apr 2 1860)

NORFOLK COUNTY — ENGINEERS DEPT.

Town Wrentham Street Franklin Rd.
Survey by C.C.C. F. B. #62 Page 2-
Plotted by ____ Date Nov. 1937 Scale 1" = 40'
Checked by ____ Drawer ____ No. ____

Calc Bk #35