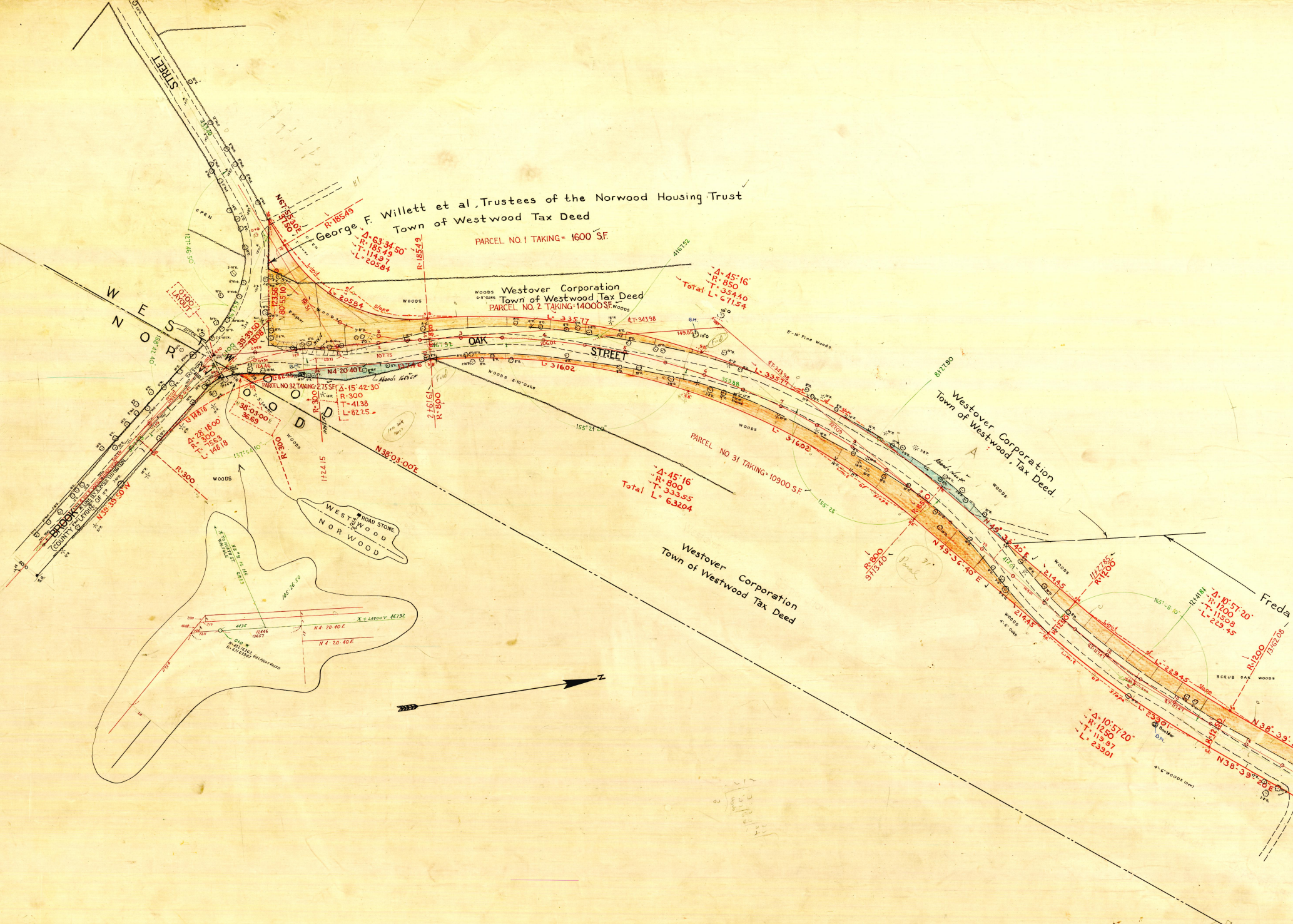
STREET
George F. Willett et al, Trustees of the Norwood Housing Trust
Town of Westwood Tax Deed
PARCEL NO. 1 TAKING = 1600 S.F.
N67°55'30"E 37.50
R=185.49
Δ=63°34'50"
R=185.49
T=114.97
L=205.84
L=205.84
R=185.49
Woods
Westover Corporation
Town of Westwood Tax Deed
PARCEL NO. 2 TAKING = 14000 S.F.
Δ=45°16'
R=850
T=354.40
Total L=671.54
L=335.77
℄T=343.98
B.M.
149.85
OAK
STREET
L=316.02
N4°20'40"E
137.46
107.75
124.46
L=82.25
Aband. 1660 S.F.
PARCEL NO. 32 TAKING = 275 S.F.
Δ=15°42'30"
R=300
T=41.38
L=82.25
R=300
2+61.61
R=800
467.92
WEST
NORWOOD
WOOD
0+00 LAYOUT
127°46'50"
158°42'40"
N80°55'10"
123.56
39°39'50"
18.08
38°03'00"E
36.69
Δ=28°18'00"
R=300
T=75.63
L=148.18
L=148.18
137°54'10"
R=300
R=300
1+24.15
N38°03'00"E
BROOK
(COUNTY LAYOUT OF 1878)
N39°39'50"W
WOODS
WESTWOOD
NORWOOD
ROAD STONE
N.B. #91 PG. 144
℄ TO NORTH ST WALPOLE
105°26'50"
℄ + LAYOUT 467.92
N4°20'40"E
N4°20'40"E
0+0 ℄
N=432,163.62
E=671,638.07
PARCEL NO 31 TAKING = 10900 S.F.
Δ=45°16'
R=800
T=333.55
Total L=632.04
155°21'20"
155°28'
8+27.90
359.88
327.09
Westover Corporation
Town of Westwood, Tax Deed
Westover Corporation
Town of Westwood Tax Deed
R=800
9+13.40
R=850
N49°36'40"E
N49°36'40"E
214.45
214.45
414.01
11+27.85
R=1200
Δ=10°57'20"
R=1200
T=115.08
L=229.45
12+41.84
165°08'10"
R=1200
13+62.08
L=229.45
Limit of Slope
SCRUB OAK WOODS
R=1250
Δ=10°57'20"
R=1250
T=119.87
L=239.01
L=239.01
Boulder
B.M.
4"-6" WOODS (Oak)
N38°39'20"E
Freda
8"-10" Pine Woods
Town Bd

NORFOLK COUNTY — ENGINEERS DEPT.

Town WESTWOOD Street OAK

Survey by C.C. CAIN F.B. # 91 Page 50-

Plotted by ______ Date NOV 1943 Scale 1"=40'

Checked by ______ Drawer ______ No. ______

ENVELOPE # 247
CALC. BK. # 48, P. 2

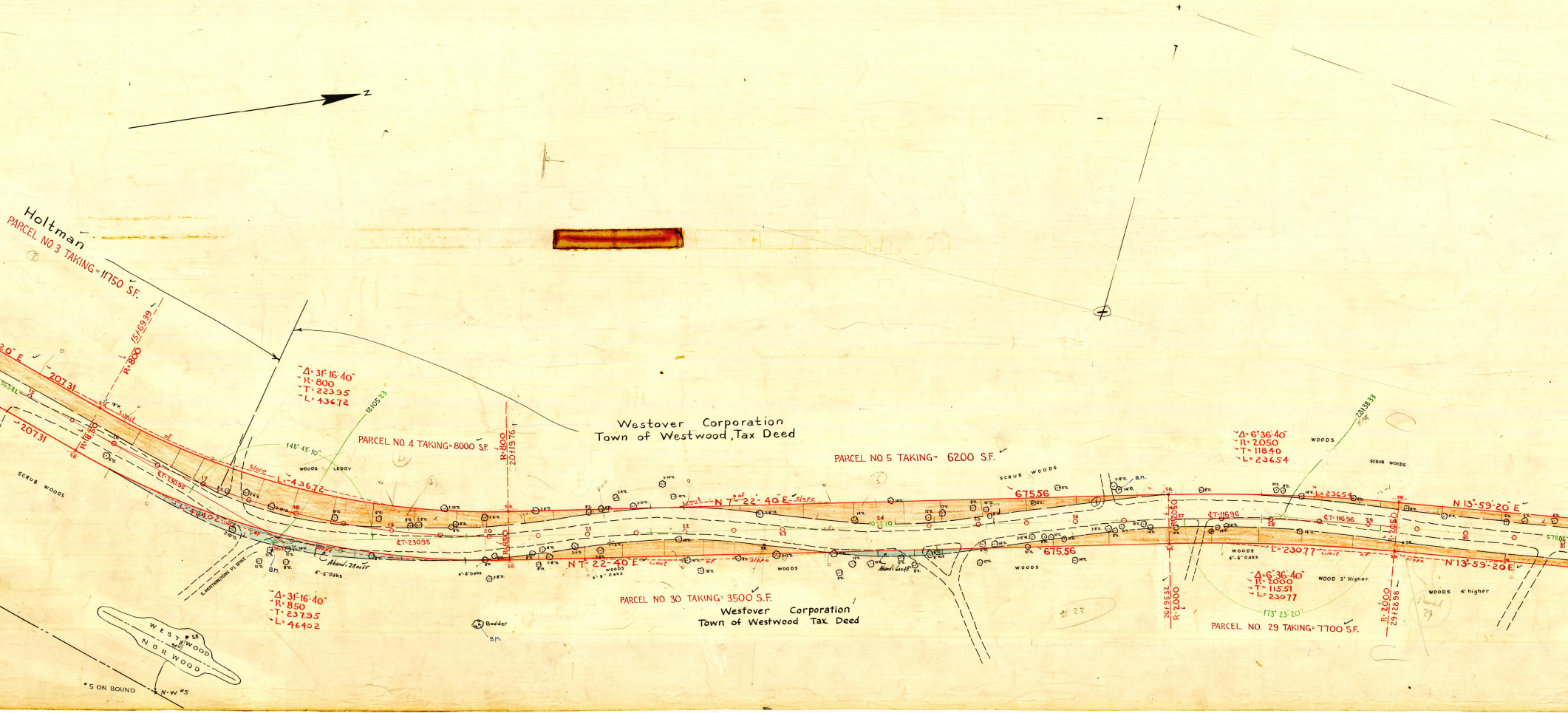
N
Holtman
PARCEL NO.3 TAKING=11750 S.F.
③
20" E
207.31
207.31
R=800
15+69.39
R=850
15
17
18
19
20
CT=230.95
CT=230.95
L=436.72
L=464.02
limit of slope
SCRUB WOODS
WOODS
LEDGY
Δ=31°16'40"
R=800
T=223.95
L=436.72
18+05.23
148° 43' 10"
PARCEL NO. 4 TAKING=8000 S.F.
R=800
20+19.76
R=850
S.B.
B.M.
Aband. 28 oo ft
4"-6" Oaks
E. WORTHINGTON'S P.I. SPIKE
Δ=31°16'40"
R=850
T=237.95
L=464.02
WEST WOOD
NORWOOD
S.B.
#5 ON BOUND
N-W #5
Boulder
B.M.
Westover Corporation
Town of Westwood, Tax Deed
PARCEL NO. 5 TAKING= 6200 S.F.
SCRUB WOODS
limit of slope
N 7°-22'-40" E
N 7°-22'-40" E
21
22
23
24
25
1033.10
675.56
675.56
WOODS
4"-8" OAKS
WOODS
Aband. Gov't
WOODS
PARCEL NO. 30 TAKING= 3500 S.F.
Westover Corporation
Town of Westwood Tax Deed
# 23
B.M.
Δ=6°36'40"
R=2050
T=118.40
L=236.54
WOODS
SCRUB WOODS
28+38.33
R=2050
CT=116.96
CT=116.96
26
27
28
29
30
31
L=236.54
L=230.77
R=2050
N 13°-59'-20" E
N 13°-59'-20" E
57+08
WOODS
4"-6" Oaks
Δ=6°36'40"
R=2000
T=115.51
L=230.77
173° 23' 20"
WOOD 3' Higher
WOODS 4' higher
26+95.32
R=2000
R=2000
29+28.98
PARCEL NO. 29 TAKING= 7700 S.F.
Parcel 29

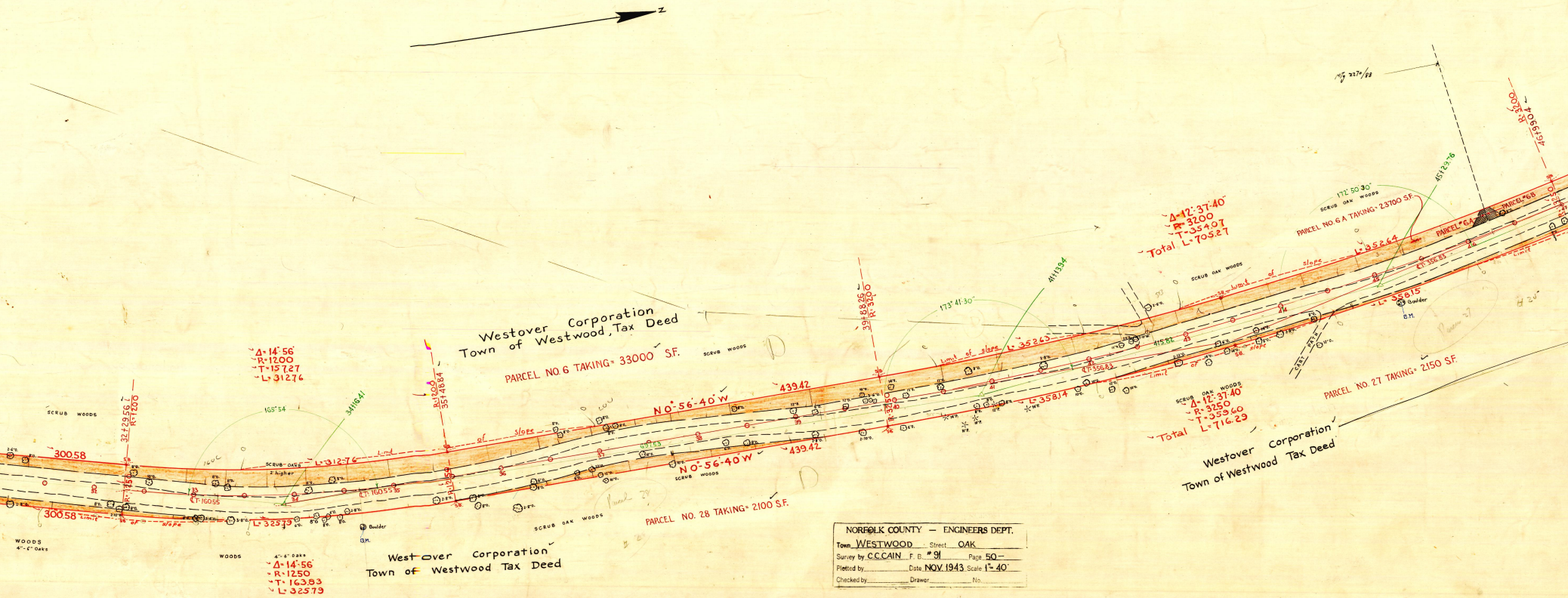
N
Westover Corporation
Town of Westwood, Tax Deed
PARCEL NO. 6 TAKING = 33000 S.F.
SCRUB WOODS
Δ = 14°56'
R = 1200
T = 157.27
L = 312.76
SCRUB WOODS
32+29.56
R = 1200
300.58
300.58
165°54'
34+16.41
SCRUB OAKS
2' higher
L = 312.76
CT 160.55
CT 160.55
L = 325.79
R = 1250
R = 1250
R = 1200
35+48.84
Boulder
B.M.
WOODS
4"-6" Oaks
WOODS
4"-6" Oaks
Δ = 14°56'
R = 1250
T = 163.83
L = 325.79
Limit of slope
N 0°56'40" W
439.42
N 0°56'40" W
439.42
697.53
SCRUB WOODS
SCRUB OAK WOODS
PARCEL NO. 28 TAKING = 2100 S.F.
Parcel 28
West over Corporation
Town of Westwood Tax Deed
39+88.26
R = 3200
R = 3250
173°41'30"
41+13.94
L = 352.63
L = 358.14
CT 356.83
415.82
Δ = 12°37'40"
R = 3200
T = 354.07
Total L = 705.27
SCRUB OAK WOODS
SCRUB OAK WOODS
172°50'30"
PARCEL NO. 6 A TAKING = 23700 S.F.
45+29.76
L = 352.64
PARCEL #6A
PARCEL #6B
CT 356.83
L = 358.15
Boulder
B.M.
CART PATH
Parcel 27
SCRUB OAK WOODS
Δ = 12°37'40"
R = 3250
T = 359.60
Total L = 716.29
PARCEL NO. 27 TAKING = 2150 S.F.
Westover Corporation
Town of Westwood Tax Deed
R = 3200
46+99.04
R = 3250

NORFOLK COUNTY — ENGINEERS DEPT.
Town WESTWOOD Street OAK
Survey by C.C.CAIN F. B. #91 Page 50-
Plotted by Date NOV. 1943 Scale 1" = 40'
Checked by Drawer No.

ENVELOPE # 247
CALC. BK # 48-P. 2-

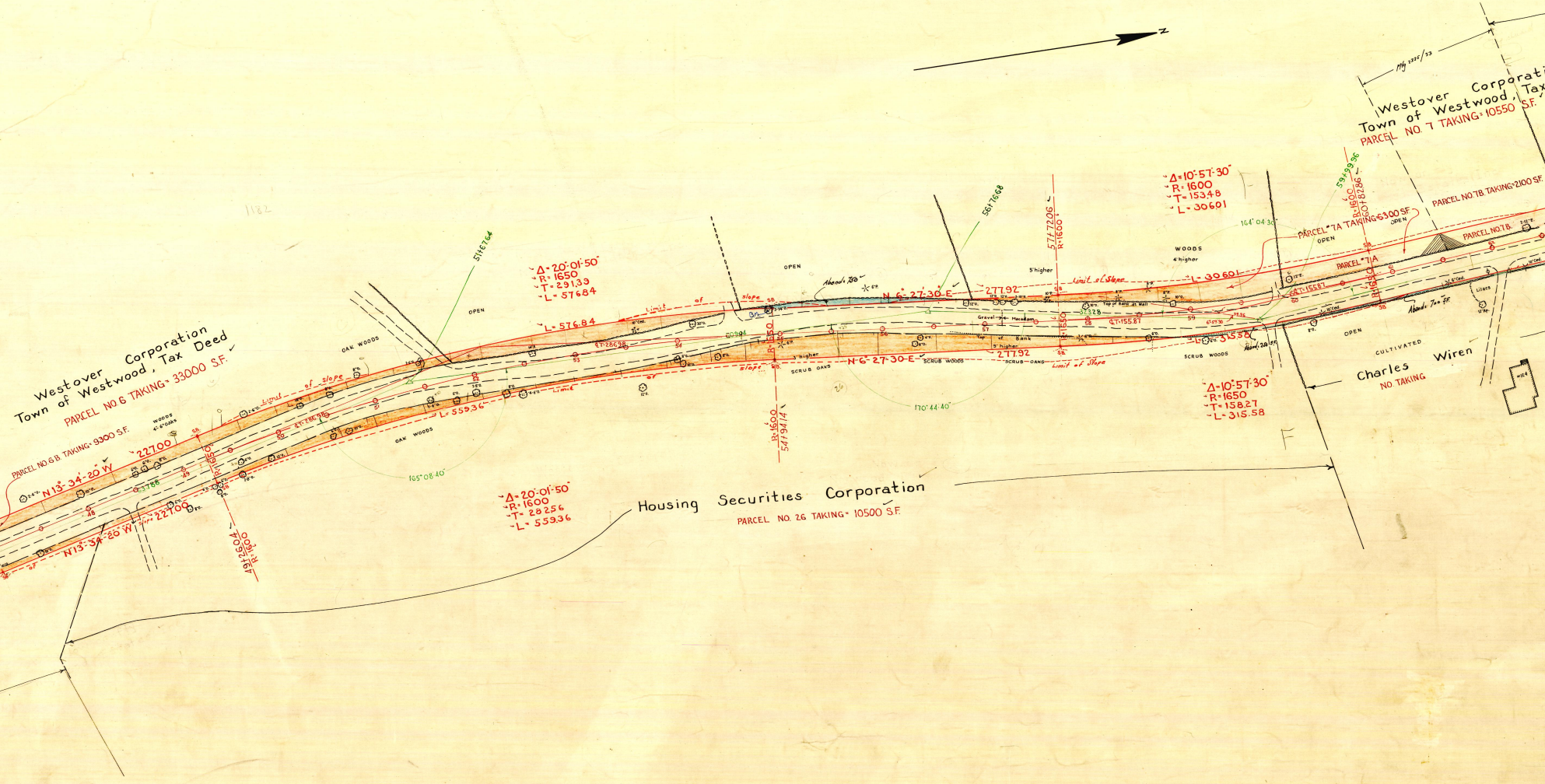
1182
N
Mtg 2335/33
Westover Corporation
Town of Westwood, Tax Deed
PARCEL NO. 6 TAKING = 33000 S.F.
PARCEL NO. 6 B. TAKING = 9300 S.F.
WOODS
4"-6" Oaks
OAK WOODS
OPEN
N 13° 34' 20" W
227.00
N 13° 34' 20" W
227.00
49+26.04
R = 1600
R = 1650
51+67.64
165° 08' 40"
Δ = 20° 01' 50"
R = 1650
T = 291.39
L = 576.84
L = 576.84
L = 559.36
Δ = 20° 01' 50"
R = 1600
T = 282.56
L = 559.36
Limit of slope
Limit of slope
Housing Securities Corporation
PARCEL NO. 26 TAKING = 10500 S.F.
OPEN
Abandn 750
BM
N 6° 27' 30" E
277.92
N 6° 27' 30" E
277.92
56+76.68
54+94.14
R = 1600
R = 1650
57+72.06
R = 1600
SCRUB OAKS
SCRUB WOODS
SCRUB OAKS
3' higher
5' higher
5' higher
Gravel Macadam
Top of Bank
170° 44' 40"
WOODS
4' higher
Top of Bank at Wall
Δ = 10° 57' 30"
R = 1600
T = 153.48
L = 306.01
L = 306.01
L = 315.58
Δ = 10° 57' 30"
R = 1650
T = 158.27
L = 315.58
164° 04' 30"
59+99.96
60+82.86
R = 1600
R = 1650
Limit of Slope
Limit of Slope
Abandn 250 S.F.
Abandn 700 S.F.
Westover Corporati
Town of Westwood, Tax
PARCEL NO. 7 TAKING = 10550 S.F.
PARCEL NO. 7A TAKING = 6300 S.F.
PARCEL NO. 7B. TAKING = 2100 S.F.
PARCEL NO. 7 A
PARCEL NO. 7 B.
OPEN
OPEN
OPEN
CULTIVATED
Lilacs
Charles Wiren
NO TAKING

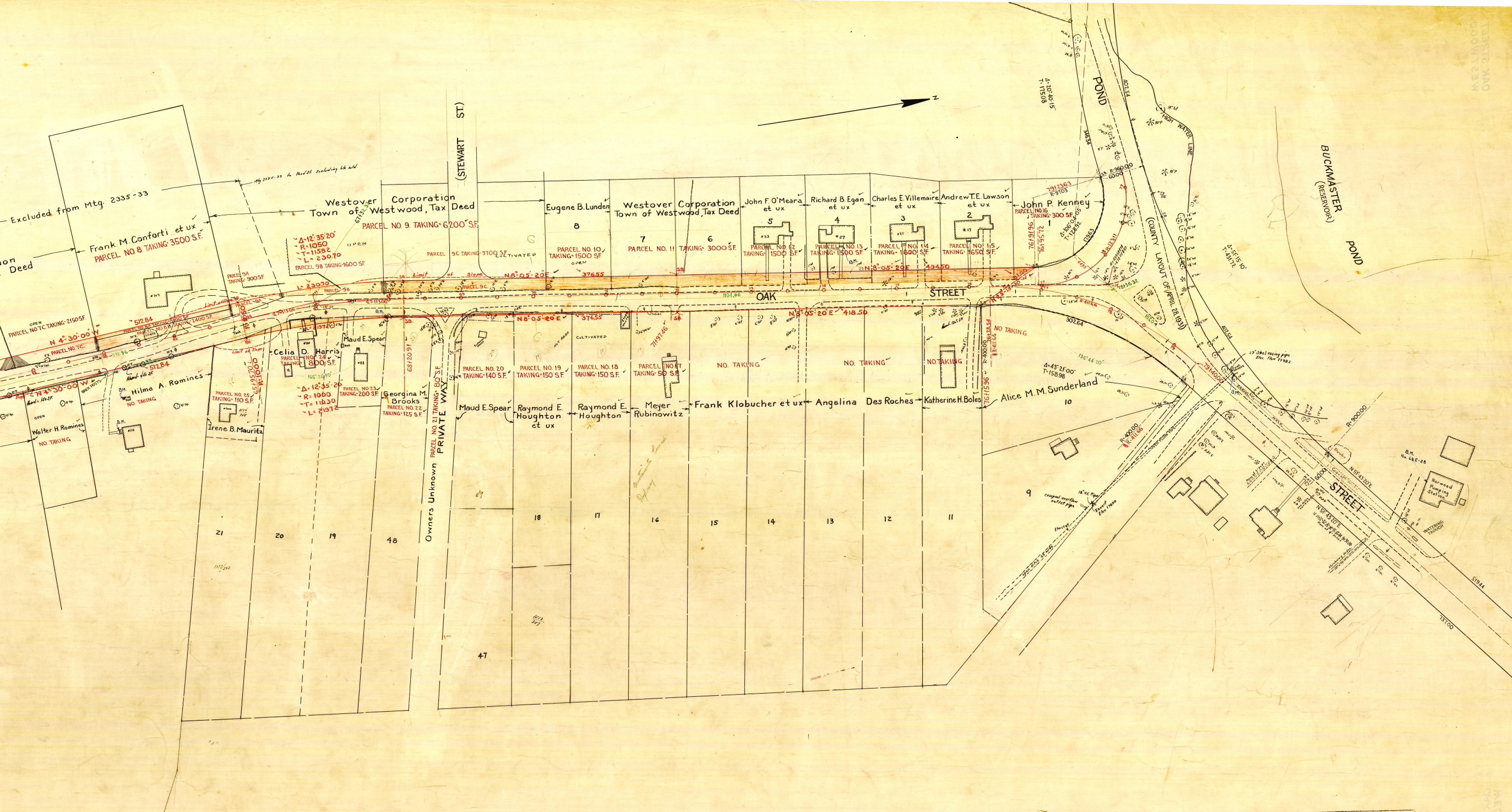
Excluded from Mtg. 2335-33
Westover Corporation
Town of Westwood, Tax Deed
PARCEL NO. 9. TAKING 6200 S.F.
Frank M. Conforti et ux
PARCEL NO. 8 TAKING 3500 S.F.
(STEWART ST.)
Eugene B. Lunden
PARCEL NO. 10 TAKING 1500 S.F.
Westover Corporation
Town of Westwood, Tax Deed
PARCEL NO. 11 TAKING 3000 S.F.
John F. O'Meara et ux
PARCEL NO. 12 TAKING 1500 S.F.
Richard B. Egan et ux
PARCEL NO. 13 TAKING 1500 S.F.
Charles E. Villemaire et ux
PARCEL NO. 14 TAKING 1600 S.F.
Andrew T. E. Lawson et ux
PARCEL NO. 15 TAKING 1650 S.F.
John P. Kenney
PARCEL NO. 16 TAKING 300 S.F.
8
7
6
5
4
3
2
1
POND
BUCKMASTER (RESERVOIR) POND
(COUNTY LAYOUT OF APRIL 28, 1931)
HIGH WATER LINE
OAK STREET
N.8°-05'-20"E 376.55
N.8°-05'-20"E 494.50
N.8°-05'-20"E 418.50
N 4°-30'-00" W 512.84
Δ=12°-35'-20" R=1050 T=115.82 L=230.70
Δ=12°-35'-20" R=1000 T=110.30 L=219.72
PARCEL 9B TAKING 1600 S.F.
PARCEL 9C TAKING 3700 S.F.
PARCEL 9A TAKING 900 S.F.
PARCEL NO. 7C TAKING 2150 S.F.
Hilma A. Romines
NO TAKING
Walter H. Romines
NO TAKING
PARCEL NO. 25 TAKING 110 S.F.
Irene B. Mauritz
Celia D. Harris
PARCEL NO. 24 TAKING 800 S.F.
Maud E. Spear
PARCEL NO. 23 TAKING 200 S.F.
Georgina M. Brooks
PARCEL NO. 22 TAKING 125 S.F.
PARCEL NO. 21 TAKING 80 S.F.
Owners Unknown
PRIVATE WAY
PARCEL NO. 20 TAKING 140 S.F.
Maud E. Spear
PARCEL NO. 19 TAKING 150 S.F.
Raymond E. Houghton et ux
PARCEL NO. 18 TAKING 150 S.F.
Raymond E. Houghton
PARCEL NO. 17 TAKING 50 S.F.
Meyer Rubinowitz
NO TAKING
Frank Klobucher et ux
NO TAKING
Angelina Des Roches
NO TAKING
Katherine H. Boles
NO TAKING
Alice M. M. Sunderland
10
9
21
20
19
48
18
17
16
15
14
13
12
11
47
Δ=4°-43'-21.00" T=158.98
R=400.00
R=900.00
STREET
N 51°-43'-20" E
Norwood Pumping Station
WATERING TROUGH
CULTIVATED
OPEN
Limit of Slope

NORFOLK COUNTY — ENGINEERS DEPT.
Town WESTWOOD Street OAK
Survey by C.C. CAIN F.B. #91 Page 50-
Plotted by ____ Date NOV. 1943 Scale 1"=40'
Checked by ____ Drawer ____ No. ____

ENVELOPE #247
CALC. BK #48, P.2

NORFOLK COUNTY — ENGINEERS DEPT.
Town WESTWOOD Street OAK
Survey by C.C. CAIN F.B. #91 Page 50-
Plotted by ____ Date Nov. 1943 Scale 1"=40'
Checked by ____ Drawer ____ No. ____

ENVELOPE #247
CALC. BK #48, P.2