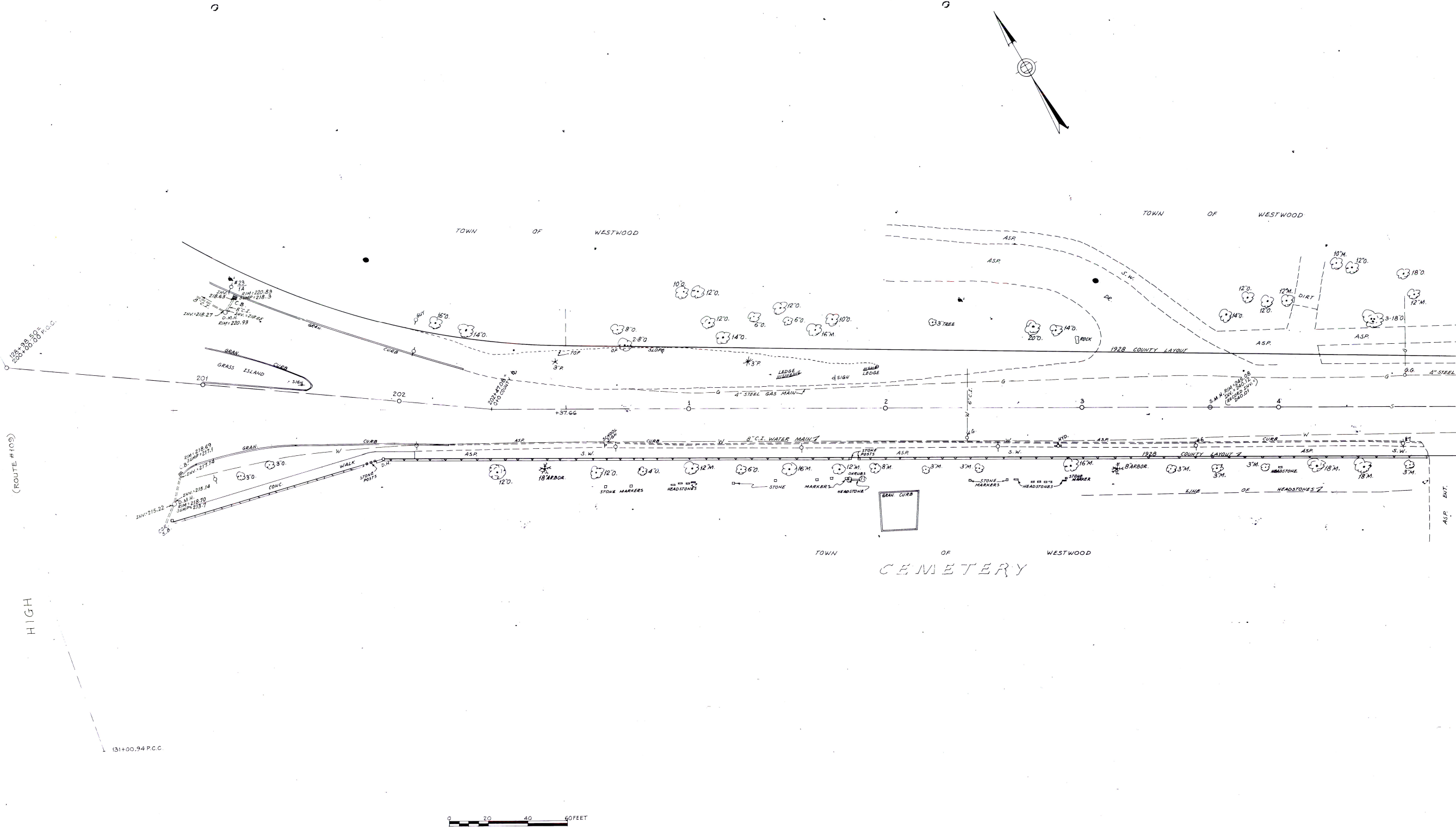
TOWN OF WESTWOOD
TOWN OF WESTWOOD
TOWN OF WESTWOOD
CEMETERY
HIGH
(ROUTE #109)
129+98.50= 200+00.00 P.O.C.
131+00.94 P.C.C.
#23 1A
INV. 218.63
RIM=220.83
SUMP=218.3
8"C.I.
C.B.
8"C.I.
INV.=218.55
INV.=218.27
D.M.H.
RIM=220.93
GRAN.
CURB
GRAN.
CURB
GRASS ISLAND
SIGN
201
202
202+47.08 = 0+0 COUNTY ℄
+37.66
1
2
3
4
GUY
16"O.
14"O.
8"O.
2-8"O.
TOP OF SLOPE
3"P.
10"O.
12"O.
12"O.
6"O.
12"O.
6"O.
10"O.
16"M.
14"O.
3"P.
LEDGE
SIGN
LEDGE
4" STEEL GAS MAIN
G
G
6"C.I.
W
W.G.
3" TREE
20"O.
14"O.
ROCK
ASP.
ASP.
S.W.
DR.
1928 COUNTY LAYOUT
ASP.
14"O.
12"O.
12"O.
12"M.
DIRT
10"M.
12"O.
18"O.
12"M.
3-18"O.
ASP.
G.G.
4" STEEL
S.M.H. RIM=245.08 INV.=240.12 (RECORD INV.= 240.01)
S
RIM=218.69
SUMP=217.1
C.B.
INV.=217.14
INV.=215.14
D.M.H.
RIM=218.70
SUMP=213.7
INV.=215.22
COR. S.B.
GRAN.
CURB
W
3"O.
3"O.
WALK
CONC.
STONE POSTS
D.H.
ASP.
S.W.
SCHOOL SIGN
CURB
W
8"C.I. WATER MAIN
12"O.
18"ARBOR
12"O.
4"O.
STONE MARKERS
HEADSTONES
12"M.
6"O.
16"M.
STONE
MARKERS
12"M.
SHRUBS
HEADSTONE
STONE POSTS
ASP.
8"M.
3"M.
3"M.
GRAN. CURB
W
S.W.
HYD.
ASP.
STONE MARKERS
HEADSTONES
STONE MARKER
16"M.
8"ARBOR
1928 COUNTY LAYOUT
#6
CURB
W
ASP.
3"M.
3"M.
3"M.
HEADSTONE
18"M.
18"M.
3"M.
#7
S.W.
LINE OF HEADSTONES
ASP. ENT.
0 20 40 60 FEET

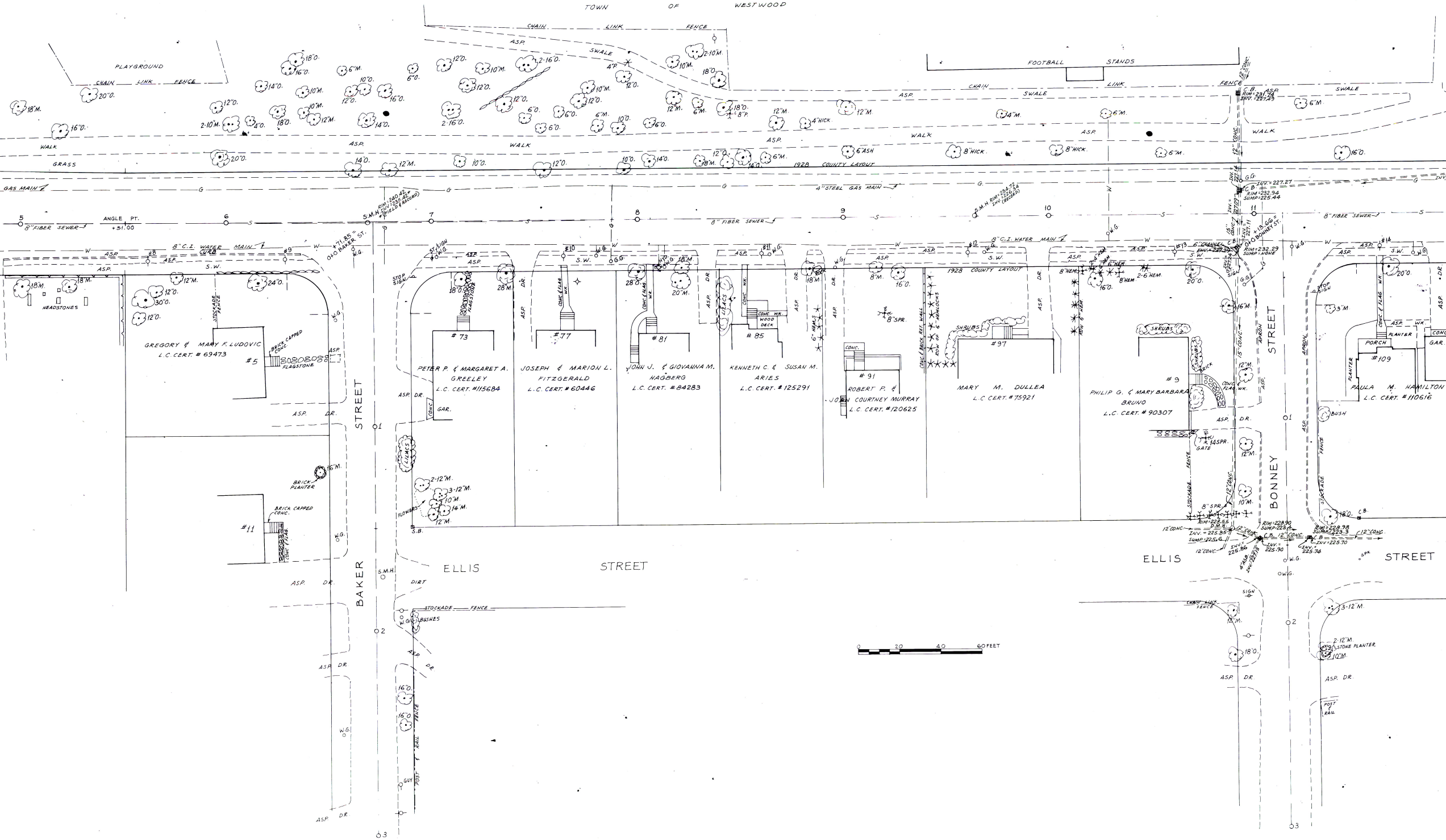
TOWN OF WESTWOOD
PLAYGROUND
CHAIN LINK FENCE
FOOTBALL STANDS
ASP.
SWALE
WALK
GRASS
1928 COUNTY LAYOUT
GAS MAIN
4" STEEL GAS MAIN
8" FIBER SEWER
ANGLE PT. +51.00
S.M.H. RIM=240.42 INV.=235.42± (FIELD & RECORD)
S.M.H. RIM=234.72 INV.=226.34 (RECORD)
8" C.I. WATER MAIN
CURB
+71.85 = 0+0 BAKER ST.
+13.66 = 0+0 BONNEY ST.
C.B. RIM=231.74 INV.=227.49
C.B. RIM=232.94 SUMP=225.44
INV.=227.27
C.B. RIM=232.29 SUMP=NONE
6" CHANNEL INV.=227.29
12" CONC.
15" CONC.
S.W.
W.G.
G.G.
HYD.
STOP SIGN
ST. SIGN
HEADSTONES
STOCKADE FENCE
BRICK CAPPED CONC.
FLAGSTONE
BRICK PLANTER
CONC. & FLAG
GREGORY & MARY F. LUDOVIC
L.C. CERT. # 69473
#5
#11
PETER P. & MARGARET A. GREELEY
L.C. CERT. #115684
#73
JOSEPH & MARION L. FITZGERALD
L.C. CERT. # 60446
#77
JOHN J. & GIOVANNA M. HAGBERG
L.C. CERT. #84283
#81
KENNETH C. & SUSAN M. ARIES
L.C. CERT. #125291
#85
CONC. WK.
WOOD DECK
LILACS
ROBERT P. & JOHN COURTNEY MURRAY
L.C. CERT. #120625
#91
CONC. & BRICK RET. WALL
ROW OF 6" HEMLOCKS
SHRUBS
MARY M. DULLEA
L.C. CERT. #75921
#97
PHILIP G. & MARY BARBARA BRUNO
L.C. CERT. #90307
#9
GATE
FENCE
APRON
PAULA M. HAMILTON
L.C. CERT. #110616
#109
PORCH
PLANTER
GAR.
BUSH
ASP. DR.
BAKER STREET
ELLIS STREET
BONNEY STREET
S.M.H.
DIRT
STOCKADE FENCE
BUSHES
POST & RAIL FENCE
GUY
S.B.
FLOWERS
CHAIN LINK FENCE
SIGN
STONE PLANTER
RIM=228.90 SUMP=228.4
RIM=228.98 SUMP=223.3
INV.=225.70
INV.=225.85 SUMP=225.6
INV.=225.90
INV.=225.86
INV.=225.74
D.M.H.
RIM=228.55
0 20 40 60 FEET

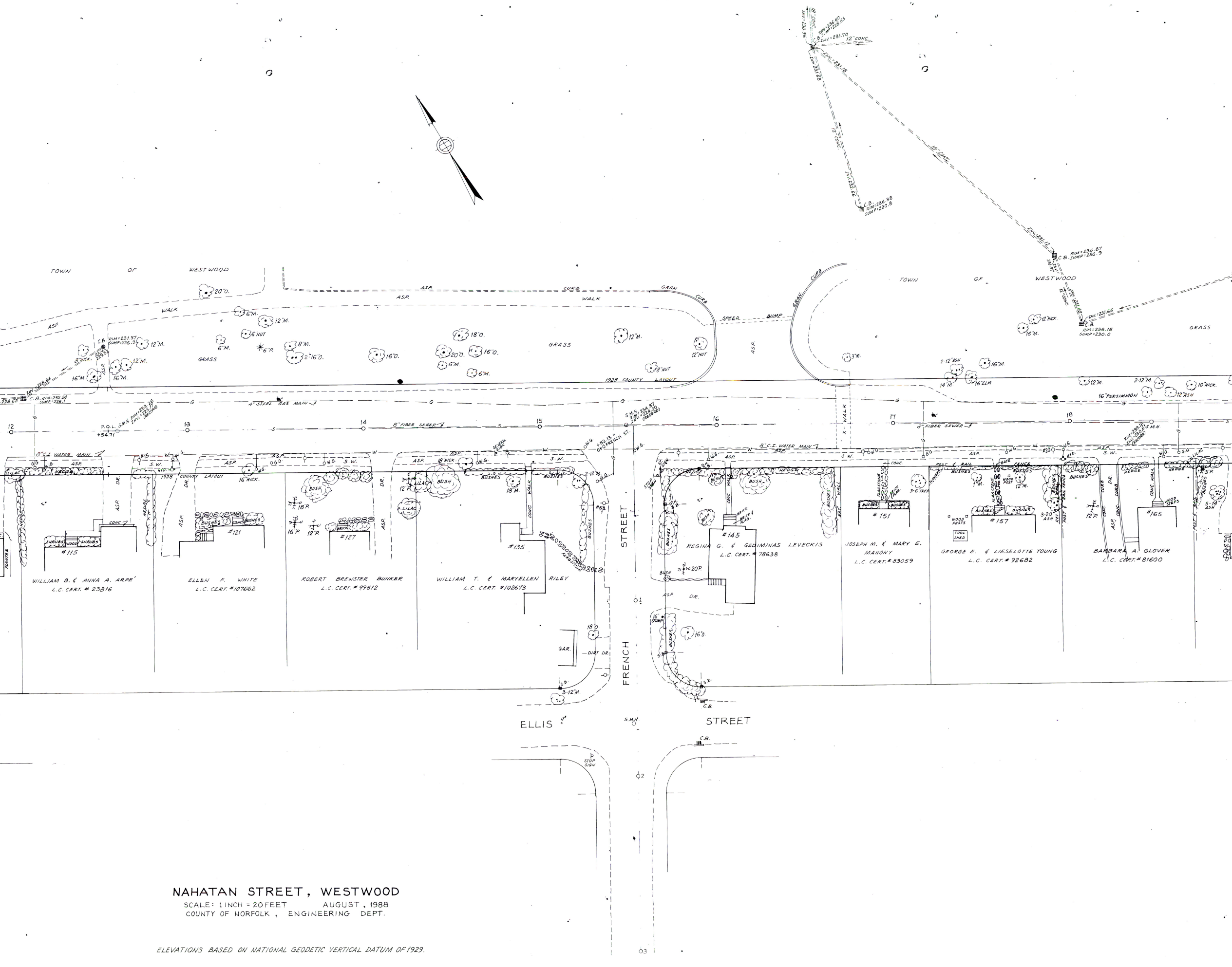
TOWN OF WESTWOOD
TOWN OF WESTWOOD
ASP. CURB WALK
GRAN. CURB
SPEED BUMP
GRASS
1928 COUNTY LAYOUT
4" STEEL GAS MAIN
8" FIBER SEWER
8" C.I. WATER MAIN
12
13
14
15
16
17
18
#115
#121
#127
#135
#145
#151
#157
#165
WILLIAM B. & ANNA A. ARPE'
L.C. CERT. # 23816
ELLEN F. WHITE
L.C. CERT. #107662
ROBERT BREWSTER BUNKER
L.C. CERT. # 99612
WILLIAM T. & MARYELLEN RILEY
L.C. CERT. #102673
REGINA G. & GEDIMINAS LEVECKIS
L.C. CERT. # 78638
JOSEPH M. & MARY E. MAHONY
L.C. CERT. # 83059
GEORGE E. & LIESELOTTE YOUNG
L.C. CERT. # 92682
BARBARA A. GLOVER
L.C. CERT. # 81600
FRENCH STREET
ELLIS STREET
X-WALK
GAR.
S.M.H.
C.B.

NAHATAN STREET, WESTWOOD

SCALE: 1 INCH = 20 FEET AUGUST, 1988
COUNTY OF NORFOLK, ENGINEERING DEPT.

ELEVATIONS BASED ON NATIONAL GEODETIC VERTICAL DATUM OF 1929.

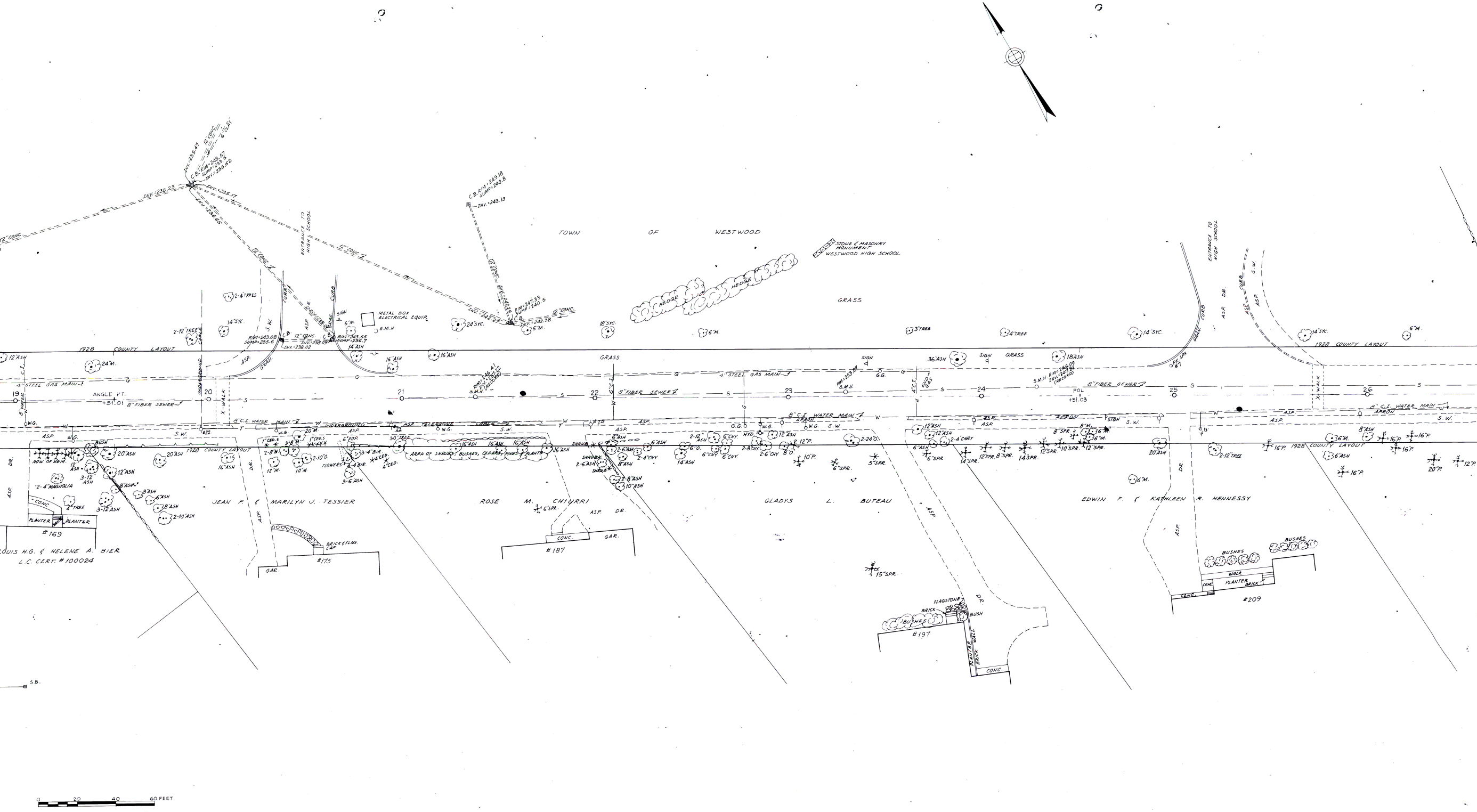
TOWN OF WESTWOOD
STONE & MASONRY MONUMENT WESTWOOD HIGH SCHOOL
HEDGE
HEDGE
GRASS
ENTRANCE TO HIGH SCHOOL
ENTRANCE TO HIGH SCHOOL
C.B. RIM=243.57 SUMP=233.5 INV.=235.62
INV.=235.47
12" CONC.
6" CLAY
INV.=235.23
INV.=235.17
INV.=236.65
12" CONC.
12" CONC.
12" CONC.
C.B. RIM=249.18 SUMP=240.8
INV.=243.13
12" CONC.
INV.=242.29
RIM=247.33 SUMP=240.5
C.B.
INV.=242.27
INV.=242.38
12" CONC.
RIM=243.08 SUMP=235.6
C.B.
12" CONC.
INV.=238.02
INV.=238.09
C.B.
RIM=243.65 SUMP=236.7
METAL BOX ELECTRICAL EQUIP.
E.M.H.
SIGN
CURB
GRAN. CURB
S.W.
ASP.
ASP. DR.
GRAN.
2-4" TREES
14" SYC.
2-12" TREE
24" SYC.
6" M.
18" SYC.
6" M.
3" TREE
4" TREE
14" SYC.
14" SYC.
6" M.
1928 COUNTY LAYOUT
1928 COUNTY LAYOUT
12" ASH
24" M.
14" ASH
16" ASH
16" ASH
GRASS
SIGN
36" ASH
SIGN
GRASS
18" ASH
4" STEEL GAS MAIN
4" STEEL GAS MAIN
G.G.
END GAS
4" C.I.
6" C.I.
C.I.
UNDERGROUND CABLE
19
20
21
22
23
24
25
26
ANGLE PT. +51.01
POL +51.03
8" FIBER SEWER
8" FIBER SEWER
8" FIBER SEWER
8" WATER
RIM=246.41 INV.=237.22 (RECORD) S.M.H.
RIM=253.07 S.M.H.
S.M.H. RIM=256.09 INV.=247.81 (RECORD)
PK. SPK. #7
X-WALK
X-WALK
8" C.I. WATER MAIN
8" C.I. WATER MAIN
8" C.I. WATER MAIN
UNDERGROUND ASP. TELEPHONE CABLE
APRON
APRON
APRON
#22
#23
#24
W.G.
G.G.
HYD.
S.W.
ASP.
BUSH
ROW OF HEM.
20" ASH
20" ASH
12" ASH
3-12" ASH
12" ASH
2-4" MAGNOLIA
8" ASH
8" ASH
6" ASH
8" ASH
2-10" ASH
3-12" ASH
4" TREE
CONC.
PLANTER
PLANTER
#169
LOUIS H.G. & HELENE A. BIER
L.C. CERT. #100024
16" ASH
DR.
ASP.
JEAN P. & MARILYN J. TESSIER
1" CED.S
1" CED.S
20" M.
3-8" M.
2-8" M.
2-10" O.
12" M.
10" M.
FLOWERS
6" POP.
3-4" BIR.
4-4" BIR.
4" CED.
4" CED.
3-6" ASH
30" TREE
AREA OF SHRUBS, BUSHES, CEDARS, PINES & PLANTS
16" ASH
16" ASH
16" ASH
16" ASH
BRICK & FLAG. CAP
#175
GAR.
ROSE M. CHIURRI
6" SPR.
ASP. DR.
CONC.
GAR.
#187
SHRUB
SHRUB
SHRUB
2-6" ASH
6" ASH
2-6" ASH
2-4" CHY
8" ASH
2-8" ASH
10" ASH
6" ASH
2-12" ASH
6" O.
14" ASH
6" CHY.
6" CHY
6" CHY.
2-8" CHY.
2-6" CHY
8" O.
12" ASH
12" P.
10" P.
6" SPR.
5" SPR.
2-24" O.
GLADYS L. BUTEAU
15" SPR.
ASP
DR.
FLAGSTONE
BRICK
BUSHES
BUSH
PLANTER BRICK WALL
CONC.
#197
12" ASH
12" ASH
2-4" CHRY
6" ASH
6" SPR.
14" SPR.
12" SPR.
8" SPR.
14" SPR.
12" SPR.
10" SPR.
12" SPR.
8" SPR.
8" M.
6" M.
6" M.
20" ASH
SIGN
S.W.
EDWIN F. & KATHLEEN R. HENNESSY
6" M.
DR.
ASP.
2-12" TREE
BUSHES
BUSHES
WALK
CONC.
PLANTER BRICK
CONC.
#209
36" M.
8" ASH
16" P.
16" P.
16" P.
16" P.
16" P.
6" ASH
20" P.
12" P.
S.B.
0
20
40
60 FEET

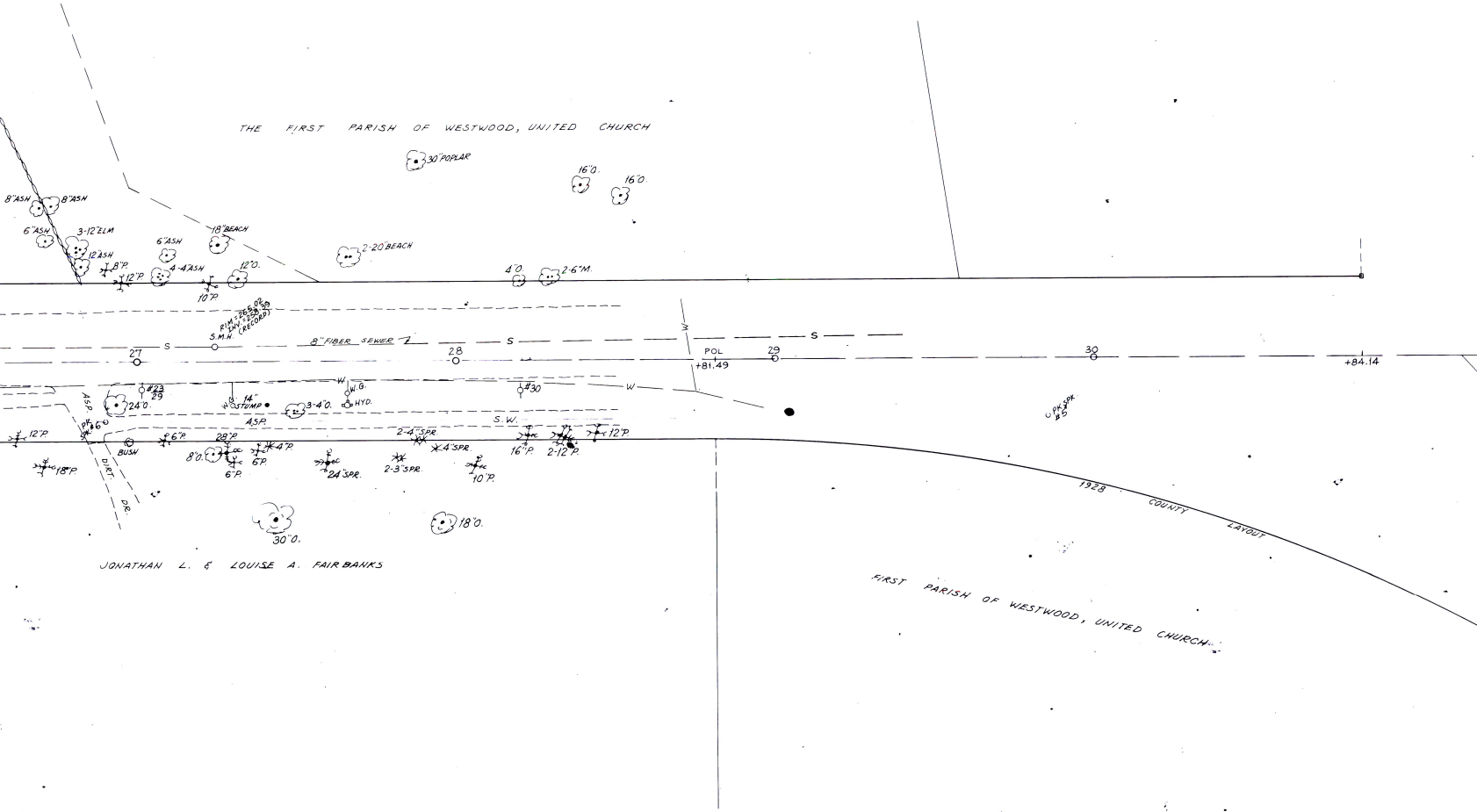
THE FIRST PARISH OF WESTWOOD, UNITED CHURCH
30" POPLAR
16" O.
16" O.
8" ASH
8" ASH
6" ASH
3-12" ELM
12" ASH
6" ASH
18" BEACH
2-20" BEACH
8" P.
12" P.
4-4" ASH
10" P.
12" O.
4" O.
2-6" M.
RIM=265.02
INV.=258.39
(RECORD)
S.M.H.
S
8" FIBER SEWER
S
S
W
27
28
POL
+81.49
29
30
+84.14
#23
29
W
W.G.
W.G.
#30
W
ASP.
24" O.
14" STUMP
3-4" O.
HYD.
ASP.
S.W.
PK #6
12" P.
BUSH
6" P.
28" P.
2-4" SPR.
4" SPR.
16" P.
2-12" P.
12" P.
8" O.
6" P.
6" P.
4" P.
24" SPR.
2-3" SPR.
10" P.
18" P.
DIRT DR.
30" O.
18" O.
PK SPK #5
JONATHAN L. & LOUISE A. FAIRBANKS
1928 COUNTY LAYOUT
FIRST PARISH OF WESTWOOD, UNITED CHURCH