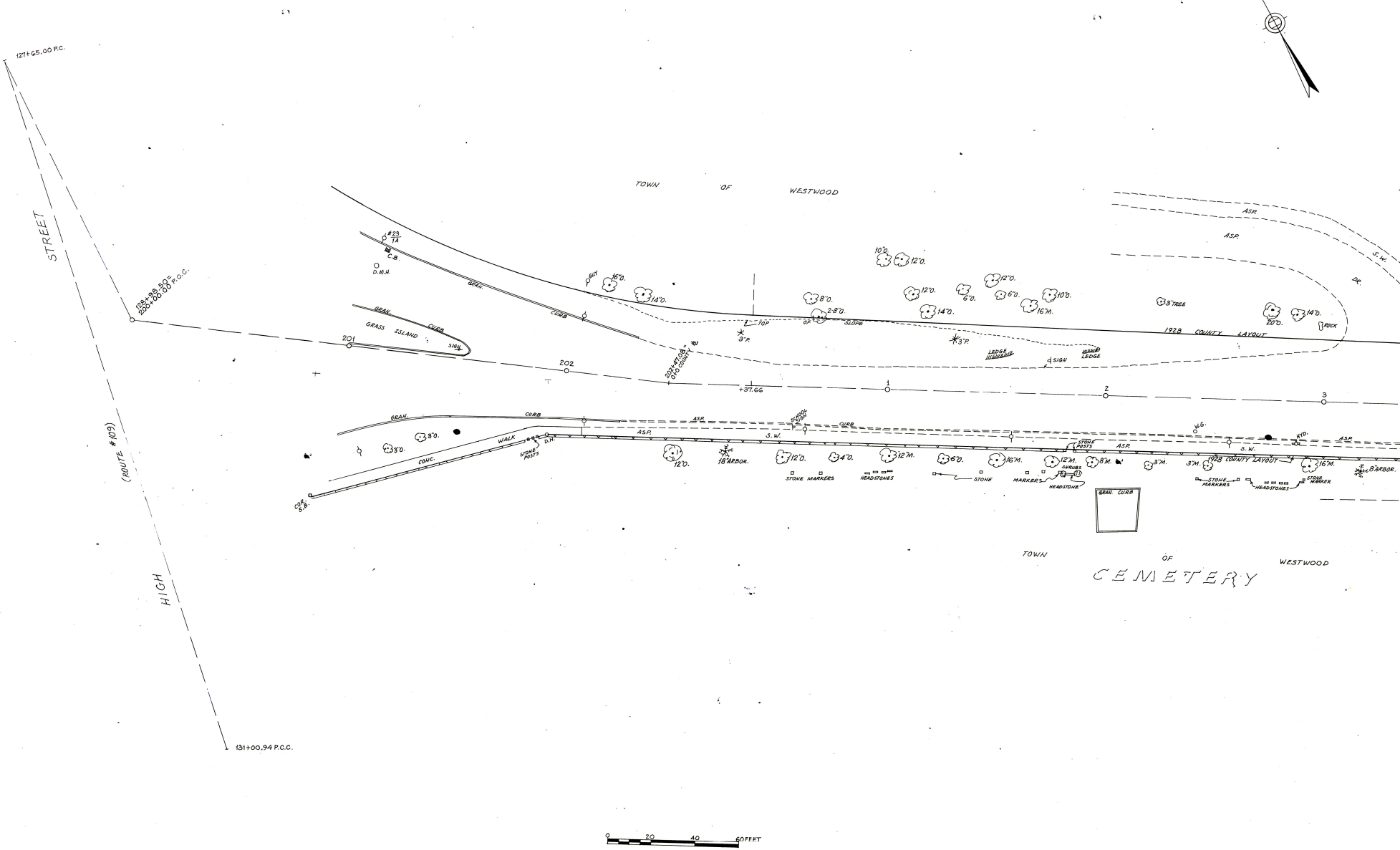
127+65.00 P.C.
STREET
128+98.50=
200+00.00 P.O.C.
(ROUTE #109)
HIGH
131+00.94 P.C.C.
TOWN OF WESTWOOD
#23
1A
C.B.
D.M.H.
GRAN.
CURB
GRAN.
GRASS ISLAND
CURB
SIGN
201
202
202+47.08=
0+0 COUNTY
+37.66
1
2
3
GUY
16"0.
14"0.
8"0.
2-8"0.
TOP OF SLOPE
3"P.
10"0.
12"0.
12"0.
6"0.
12"0.
6"0.
10"0.
14"0.
16"M.
3"P.
LEDGE
SIGN
LEDGE
3"TREE
1928 COUNTY LAYOUT
20"0.
14"0.
ROCK
ASP.
ASP.
S.W.
DR.
GRAN.
CURB
ASP.
SCHOOL SIGN
CURB
3"0.
3"0.
WALK
CONC.
STONE POSTS
D.H.
COR. S.B.
ASP.
S.W.
12"0.
18"ARBOR.
12"0.
4"0.
12"M.
6"0.
16"M.
12"M.
SHRUBS
8"M.
3"M.
3"M.
1928 COUNTY LAYOUT
16"M.
8"ARBOR.
STONE MARKERS
HEADSTONES
STONE
MARKERS
HEADSTONE
STONE POSTS
ASP.
W.G.
HYD.
S.W.
ASP.
STONE MARKERS
HEADSTONES
STONE MARKER
GRAN. CURB
TOWN OF WESTWOOD
CEMETERY
0
20
40
60 FEET

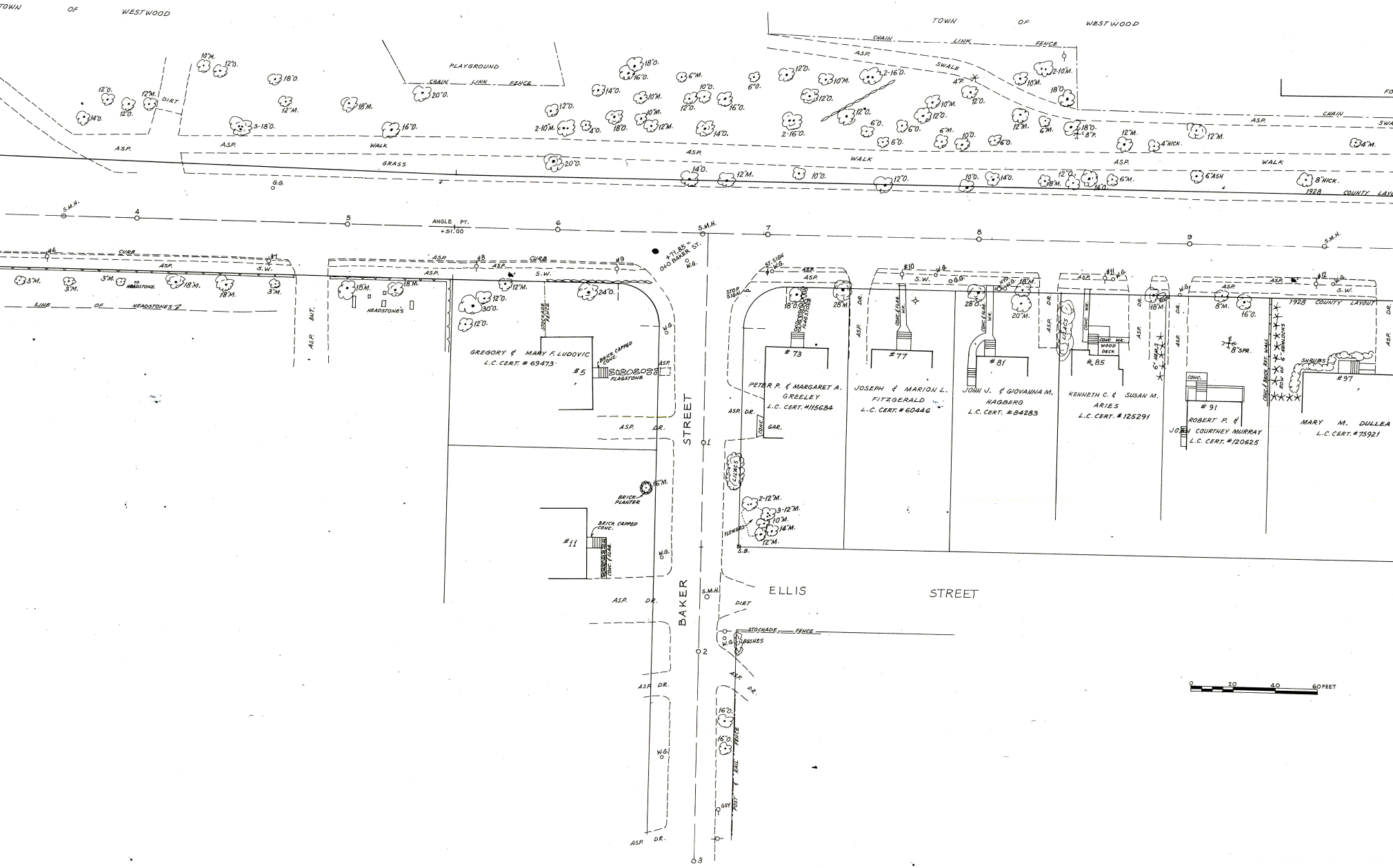
TOWN OF WESTWOOD
PLAYGROUND
CHAIN LINK FENCE
TOWN OF WESTWOOD
CHAIN LINK FENCE
ASP.
SWALE
ASP. WALK
GRASS
ASP. WALK
ASP. WALK
1928 COUNTY LAYOUT
G.G.
S.M.H.
4
5
ANGLE PT. +51.00
6
S.M.H.
7
8
9
S.M.H.
CURB
#6
#7
#8
#9
#10
#11
#12
S.W.
LINE OF HEADSTONES
HEADSTONE
HEADSTONES
ASP. ENT.
STOCKADE FENCE
GREGORY & MARY F. LUDOVIC
L.C. CERT. # 69473
#5
BRICK CAPPED CONC.
FLAGSTONE
#71.85 = O.H.O BAKER ST.
W.G.
STOP SIGN
ST. SIGN W.G.
#73
FLAGSTONE
PETER P. & MARGARET A. GREELEY
L.C. CERT. #115684
CONC.
GAR.
ASP. DR.
#77
CONC. & FLAG. WK.
JOSEPH & MARION L. FITZGERALD
L.C. CERT. # 60446
HYD.
#81
JOHN J. & GIOVANNA M. HAGBERG
L.C. CERT. # 84283
LILACS
CONC. WK.
WOOD DECK
#85
KENNETH C. & SUSAN M. ARIES
L.C. CERT. # 125291
6" HEM.S
8"SPR.
#91
CONC.
ROBERT P. & JOHN COURTNEY MURRAY
L.C. CERT. #120625
CONC. & BRICK RET. WALL
ROW OF 6" HEMLOCKS
SHRUBS
#97
MARY M. DULLEA
L.C. CERT. #75921
BAKER STREET
1
2
3
BRICK PLANTER
16"M.
BRICK CAPPED CONC.
#11
CONC. & FLAG.
ASP. DR.
LILACS
FLOWERS
S.B.
2-12"M.
3-12"M.
10"M.
14"M.
12"M.
ELLIS STREET
S.M.H.
DIRT
STOCKADE FENCE
BUSHES
16"O.
16"O.
POST & RAIL FENCE
GUY
0 20 40 60 FEET

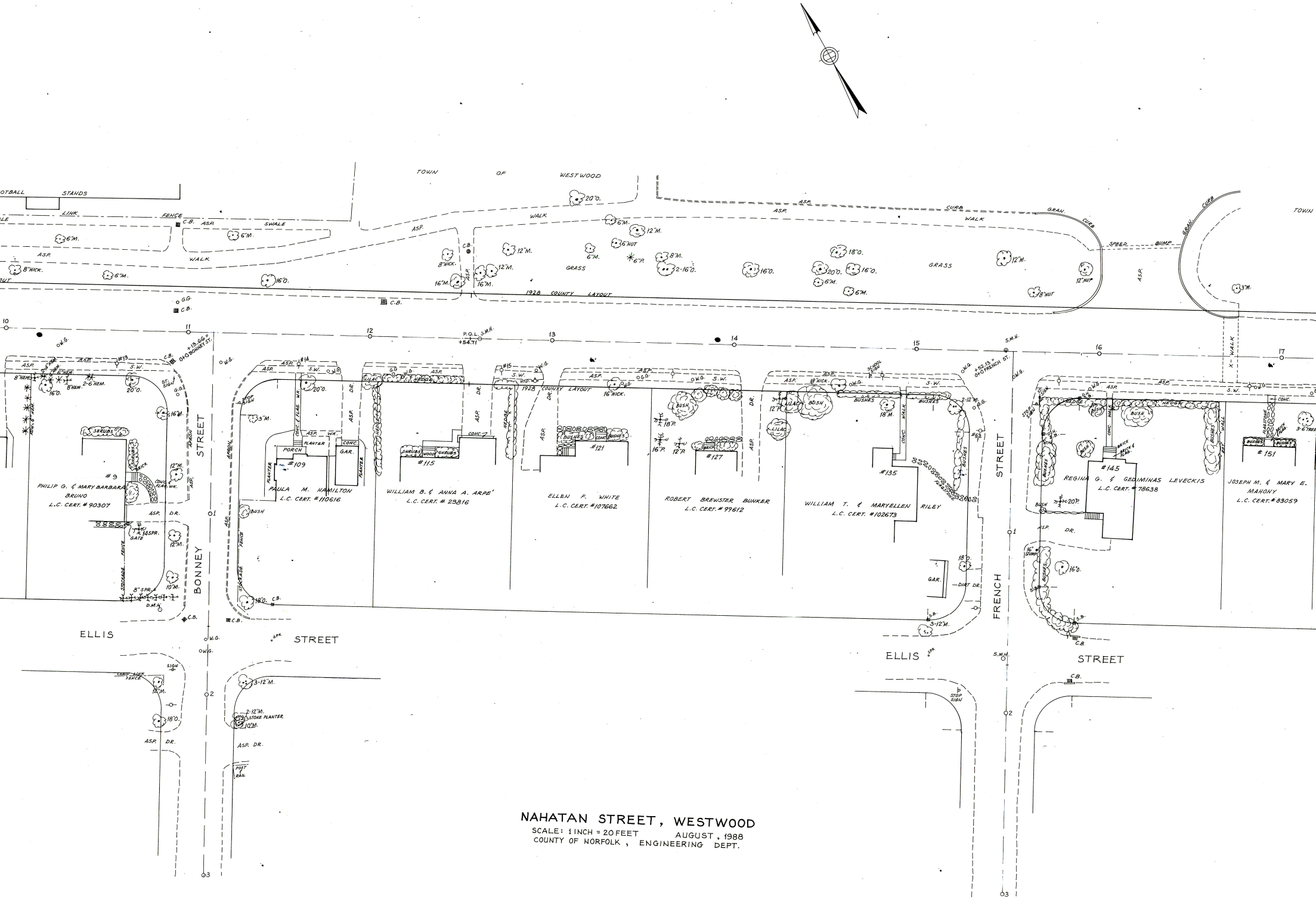
TOWN OF WESTWOOD
FOOTBALL STANDS
CHAIN LINK FENCE
SWALE
WALK
GRASS
1928 COUNTY LAYOUT
ASP. CURB
GRAN. CURB
SPEED BUMP
TOWN
X-WALK
P.O.L. S.M.H. +54.71
10
11
12
13
14
15
16
17
+13.66 = 0+0 BONNEY ST.
+52.13 = 0+0 FRENCH ST.
#9
PHILIP G. & MARY BARBARA BRUNO
L.C. CERT. # 90307
#13
#14
#109
PAULA M. HAMILTON
L.C. CERT. # 110616
#115
WILLIAM B. & ANNA A. ARPE'
L.C. CERT. # 29816
#15
#121
ELLEN F. WHITE
L.C. CERT. # 107662
#127
ROBERT BREWSTER BUNKER
L.C. CERT. # 99612
#135
WILLIAM T. & MARYELLEN RILEY
L.C. CERT. # 102673
#63
#145
REGINA G. & GEDIMINAS LEVECKIS
L.C. CERT. # 78638
#151
JOSEPH M. & MARY E. MAHONY
L.C. CERT. # 83059
BONNEY STREET
FRENCH STREET
ELLIS STREET
ELLIS STREET
SCHOOL SIGN
STOP SIGN
GAR.
PORCH
PLANTER
HEDGE
LILAC
BUSH
BUSHES
SHRUBS
STOCKADE FENCE
GATE
ASP. DR.
DIRT DR.
STONE PLANTER
POST RAIL
C.B.
S.M.H.
D.M.H.
O.W.G.
0
1
2
3

NAHATAN STREET, WESTWOOD

SCALE: 1 INCH = 20 FEET AUGUST, 1988
COUNTY OF NORFOLK, ENGINEERING DEPT.

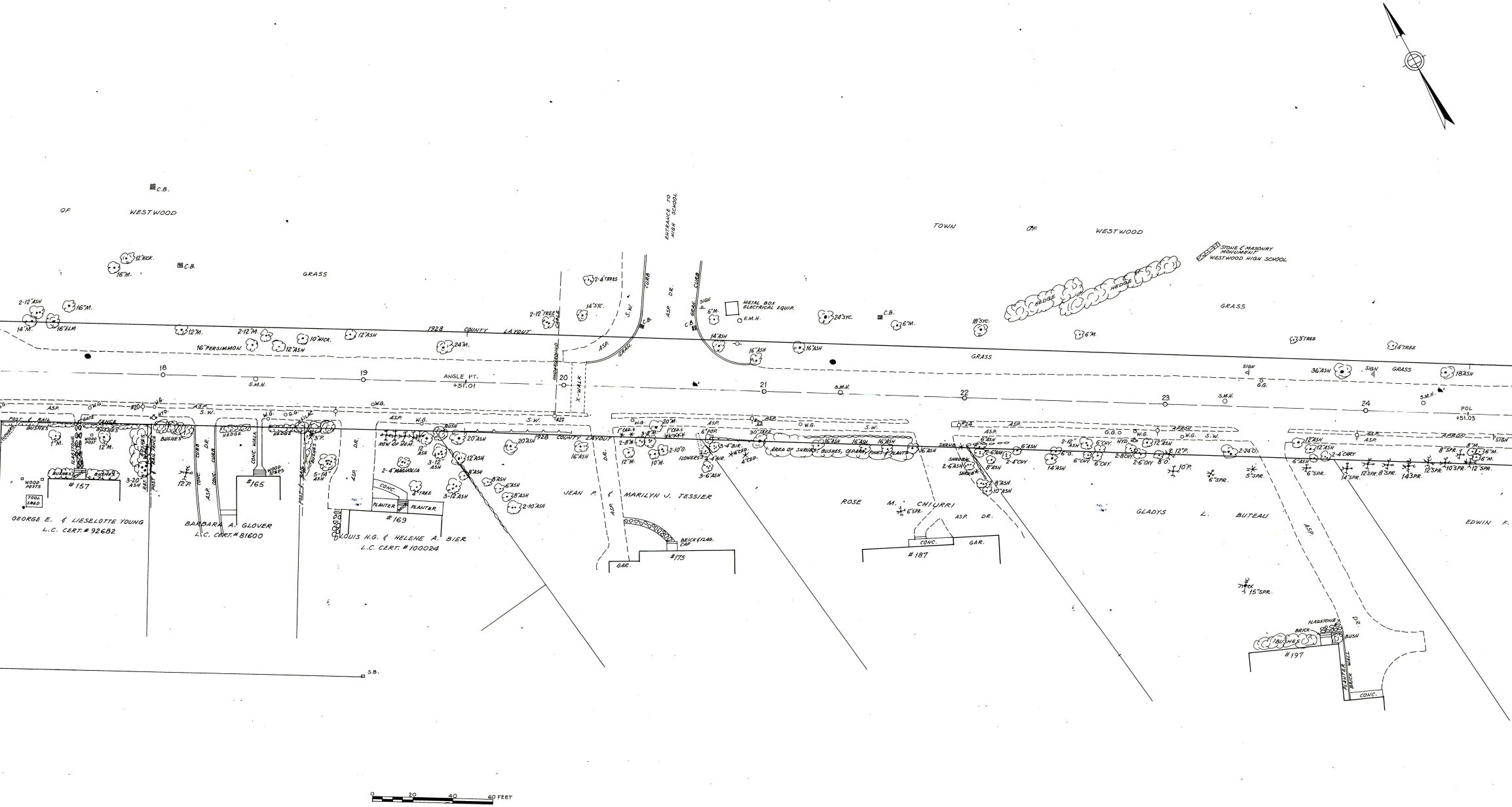
C.B.
OF
WESTWOOD
TOWN
OF
WESTWOOD
ENTRANCE TO HIGH SCHOOL
STONE & MASONRY MONUMENT
WESTWOOD HIGH SCHOOL
HEDGE
HEDGE
GRASS
GRASS
GRASS
GRASS
METAL BOX ELECTRICAL EQUIP.
E.M.H.
SIGN
1928 COUNTY LAYOUT
1928 COUNTY LAYOUT
ANGLE PT. +51.01
POL +51.03
18
19
20
21
22
23
24
S.M.H.
X-WALK
UNDERGROUND CABLE
ASP. DR.
CURB
GRAN.
S.W.
ASP.
W.G.
G.G.
HYD.
APRON
2-12" ASH
16" M.
14" M.
16" ELM
12" HICK.
16" M.
12" M.
2-12" M.
10" HICK.
12" ASH
16" PERSIMMON
12" ASH
24" M.
2-12" TREE
14" SYC.
2-4" TREES
6" M.
14" ASH
16" ASH
16" ASH
24" SYC.
6" M.
18" SYC.
6" M.
3" TREE
4" TREE
36" ASH
18" ASH
POST & RAIL FENCE
GATE
BUSHES
FLOWERS
FLAGSTONE
WOOD POST
WOOD POSTS
TOOL SHED
1" M.
12" M.
3-20" ASH
RET. WALL
POST & RAIL FENCE
#157
GEORGE E. & LIESELOTTE YOUNG
L.C. CERT. # 92682
12" P.
CONC. CURB
ASP. DR.
HEDGE
CONC. WALK
WOOD STEPS
#165
BARBARA A. GLOVER
L.C. CERT. # 81600
LILAC
3" P.
5-14" ASH
POST & RAIL
ROW OF HEM.
12" ASH
2-4" MAGNOLIA
3-12" ASH
4" TREE
CONC.
PLANTER
BRICK
PLANTER
#169
LOUIS H.G. & HELENE A. BIER
L.C. CERT. # 100024
BUSH
20" ASH
12" ASH
8" ASH
8" ASH
6" ASH
8" ASH
2-10" ASH
3-12" ASH
20" ASH
16" ASH
#22
1" CED.S
2-8" M.
3-8" M.
20" M.
12" M.
10" M.
2-10" O.
6" POP.
3-4" BIR.
2-4" BIR.
4" CED.
4" CED.
3-6" ASH
#23
30" TREE
AREA OF SHRUBS, BUSHES, CEDARS, PINES & PLANTS
16" ASH
16" ASH
16" ASH
16" ASH
JEAN P. & MARILYN J. TESSIER
BRICK & FLAG. CAP
GAR.
#175
ROSE M. CHIURRI
6" SPR.
CONC.
GAR.
#187
#24
SHRUB
6" ASH
2-6" ASH
8" ASH
2-4" CHY
2-6" ASH
2-8" ASH
10" ASH
6" ASH
2-12" ASH
6" CHY.
6" O.
14" ASH
6" CHY
6" CHY.
2-8 CHY.
2-6" CHY
12" ASH
8" O.
12" P.
10" P.
6" SPR.
5" SPR.
2-24" O.
GLADYS L. BUTEAU
15" SPR.
12" ASH
12" ASH
6" ASH
2-4" CHRY
6" SPR.
14" SPR.
12" SPR.
8" SPR.
14" SPR.
12" SPR.
10" SPR.
12" SPR.
8" SPR.
8" M.
6" M.
6" M.
SIGN
EDWIN F.
FLAGSTONE
BRICK
BUSHES
BUSH
PLANTER
BRICK WALL
CONC.
#197
S.B.
0
20
40
60 FEET

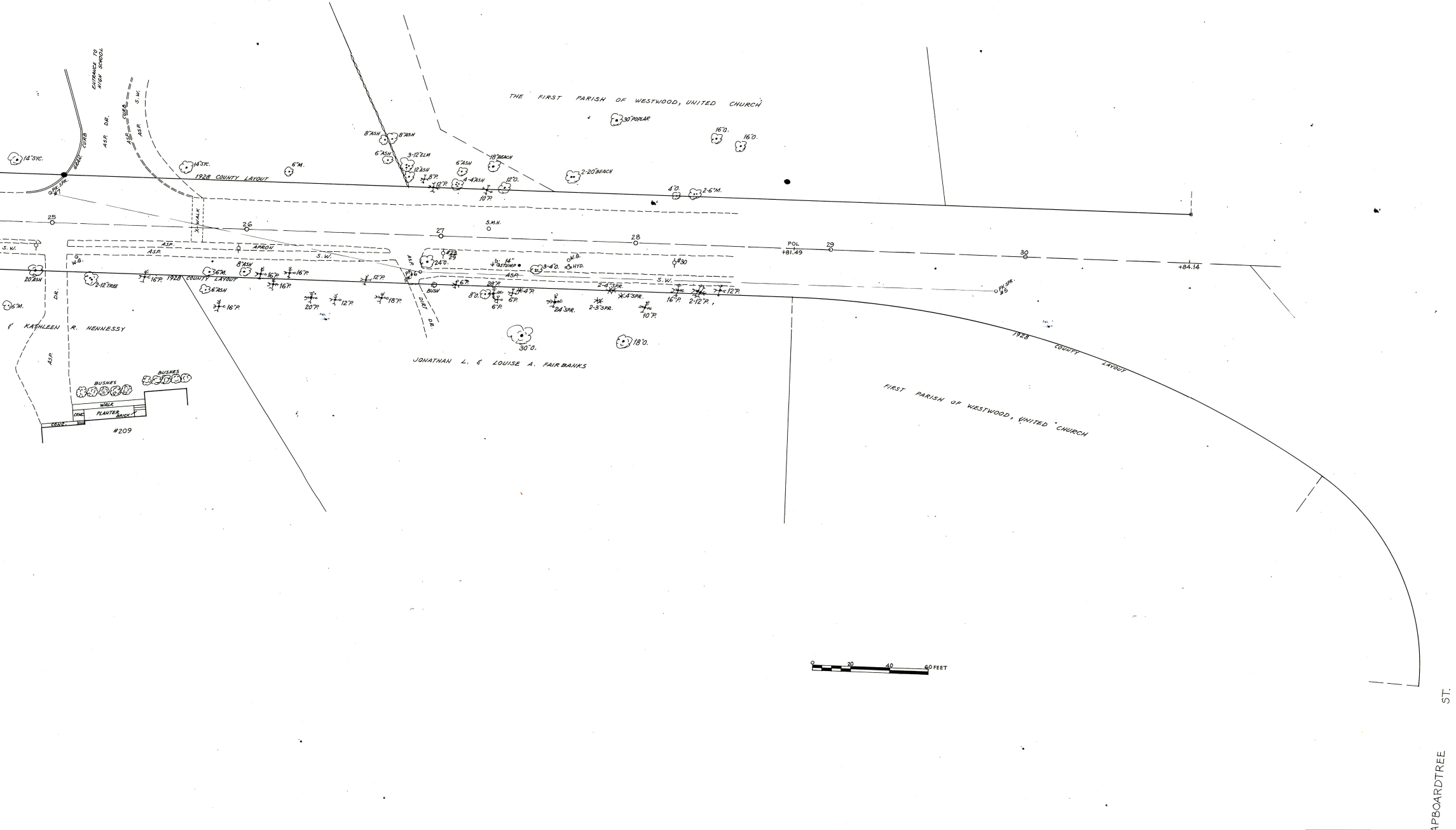
ENTRANCE TO HIGH SCHOOL
GRAN. CURB
ASP. DR.
ASP.
CURB
ASP.
S.W.
14"SYC.
14"SYC.
6"M.
1928 COUNTY LAYOUT
PK.SPK. #7
X-WALK
25
26
27
28
29
30
POL +81.49
+84.14
S.M.H.
S.W.
ASP.
ASP.
APRON
S.W.
W.G.
20"ASH
2-12"TREE
16"P.
1928 COUNTY LAYOUT
6"M.
8"ASH
16"P.
16"P.
16"P.
6"ASH
16"P.
20"P.
12"P.
18"P.
12"P.
DR.
6"M.
& KATHLEEN R. HENNESSY
ASP.
BUSHES
BUSHES
WALK
CONC.
PLANTER
BRICK
CONC.
#209
8"ASH
8"ASH
6"ASH
3-12"ELM
12"ASH
8"P.
12"P.
6"ASH
4-4"ASH
10"P.
18"BEACH
12"O.
2-20"BEACH
THE FIRST PARISH OF WESTWOOD, UNITED CHURCH
30"POPLAR
16"O.
16"O.
4"O.
2-6"M.
ASP.
#23 29
24"O.
PK #6
W.G.
14" STUMP
3-4"O.
W.G.
HYD.
#30
ASP.
S.W.
BUSH
6"P.
DIRT DR.
8"O.
28"P.
6"P.
6"P.
4"P.
24"SPR.
2-4"SPR.
4"SPR.
2-3"SPR.
10"P.
16"P.
2-12"P.
12"P.
30"O.
18"O.
JONATHAN L. & LOUISE A. FAIRBANKS
PK.SPK. #5
1928 COUNTY LAYOUT
FIRST PARISH OF WESTWOOD, UNITED CHURCH
0
20
40
60 FEET
APBOARDTREE ST.