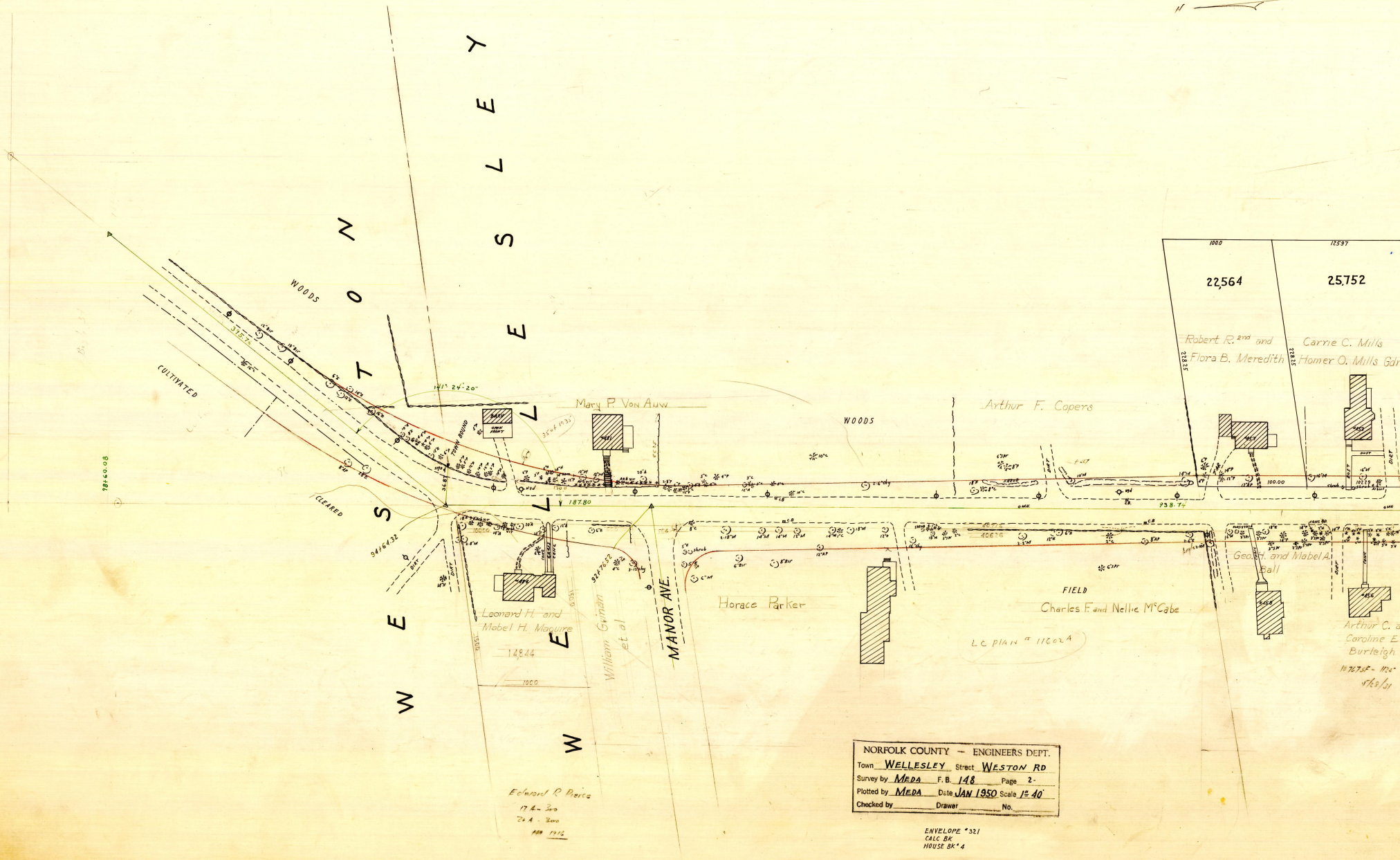
N
W E S T O N
W E L L E S L E Y
W E L L E S L E Y
WOODS
CULTIVATED
CLEARED
98+60.08
94+64.32
92+76.52
141° 24'-20"
36.87
187.80
938.74
TOWN BOUND
BARN
OPEN FRONT
DIRT
Mary P. Von Auw
35 of 1935
WOODS
Arthur F. Copers
100.0
12597
22,564
25,752
22825
22825
Robert R. 2nd and
Flora B. Meredith
Carrie C. Mills
Homer O. Mills Gdr
100.00
10229
DUST
Leonard H. and
Mabel H. Maguire
14844
1000
1500
William Gorman
et al
MANOR AVE.
Horace Parker
FIELD
Charles F. and Nellie McCabe
LC PLAN # 11602A
40626
Geo. H. and Mabel A.
Ball
FORSYTHIA
CONC BD.
Arthur C. and
Caroline E.
Burleigh
10767 SF - 1125
5/28/31
Edward R Pierce
17 A - 300
20 A - 300
1916

NORFOLK COUNTY — ENGINEERS DEPT.
Town WELLESLEY Street WESTON RD
Survey by MEDA F.B. 148 Page 2-
Plotted by MEDA Date JAN 1950 Scale 1" = 40'
Checked by ______ Drawer ______ No. ______

ENVELOPE #321
CALC BK
HOUSE BK #4

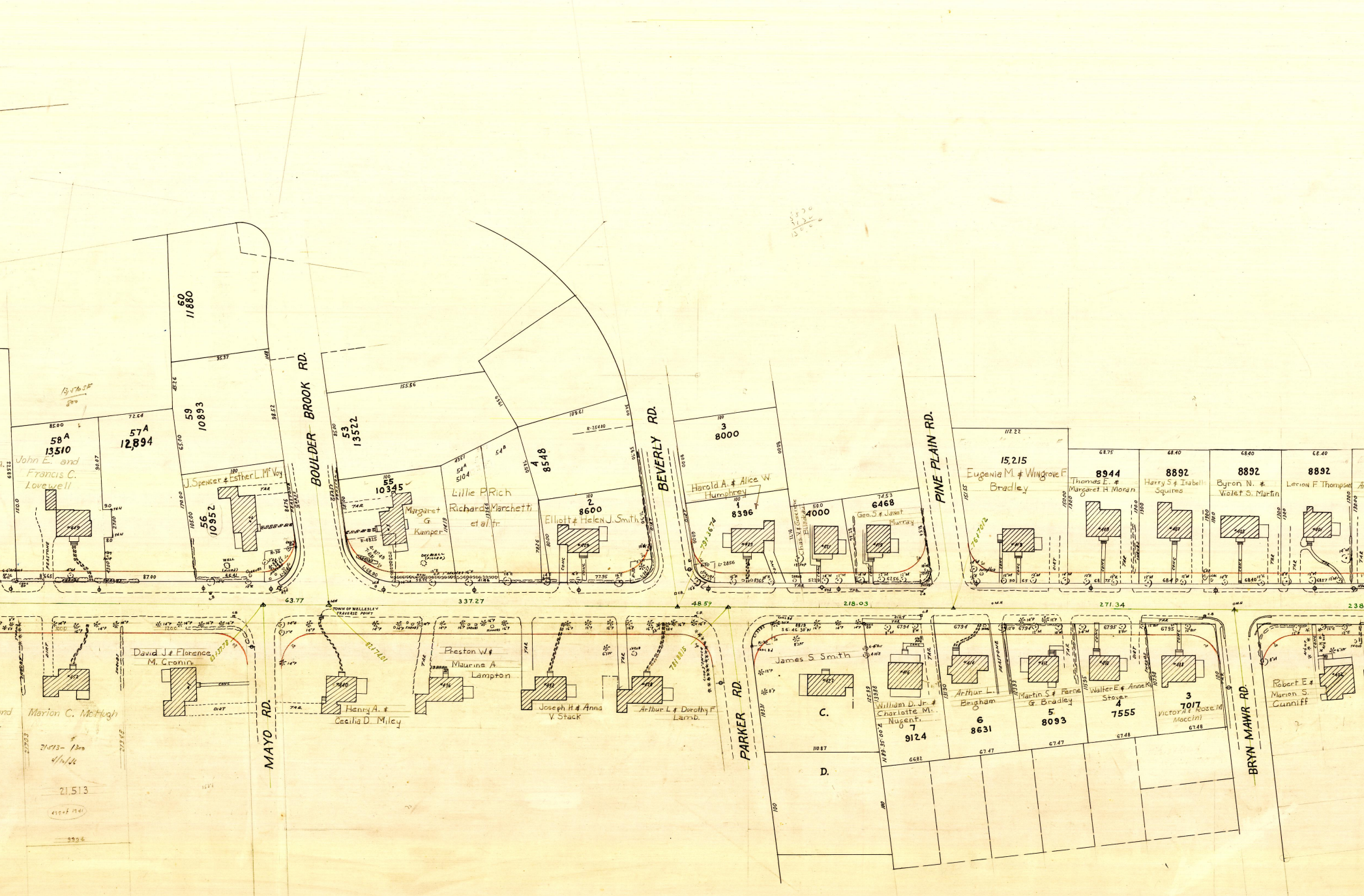
BOULDER BROOK RD.
BEVERLY RD.
PINE PLAIN RD.
MAYO RD.
PARKER RD.
BRYN MAWR RD.
60
11880
59
10893
58A
13,510
57A
12,894
John E. and Francis C. Lovewell
J. Spencer & Esther L. McVoy
56
10952
53
13522
55
10345
Margaret G Kamper
54A
5104
54B
Lillie P. Rich
Richard Marchetti et al tr.
4
8548
2
8600
Elliott & Helen J. Smith
3
8000
Harold A. & Alice W Humphrey
1
8396
4000
6468
Geo. S. & Janet Murray
15,215
Eugenia M. & Wingrove F. Bradley
8944
Thomas E. & Margaret H Moran
8892
Harry S & Isabell Squires
8892
Byron N. & Violet S. Martin
8892
Lerion F Thompson
TOWN OF WELLESLEY TRAVERSE POINT
63.77
337.27
48.59
218.03
271.34
Marion C. McHugh
David J & Florence M. Cronin
Henry A. & Cecilia D. Miley
Preston W & Maurine A Lampton
Joseph H & Anna V. Stack
Arthur L & Dorothy F. Lamb.
James S. Smith
C.
D.
William D. Jr. & Charlotte M. Nugent.
7
9124
Arthur L. Brigham
6
8631
Martin S & Ferne G Bradley
5
8093
Walter E & Anne K Stover
4
7555
3
7017
Victor A & Rose M Moccini
Robert E & Marion S. Cunniff
21,513
TAR
CONC
DIRT

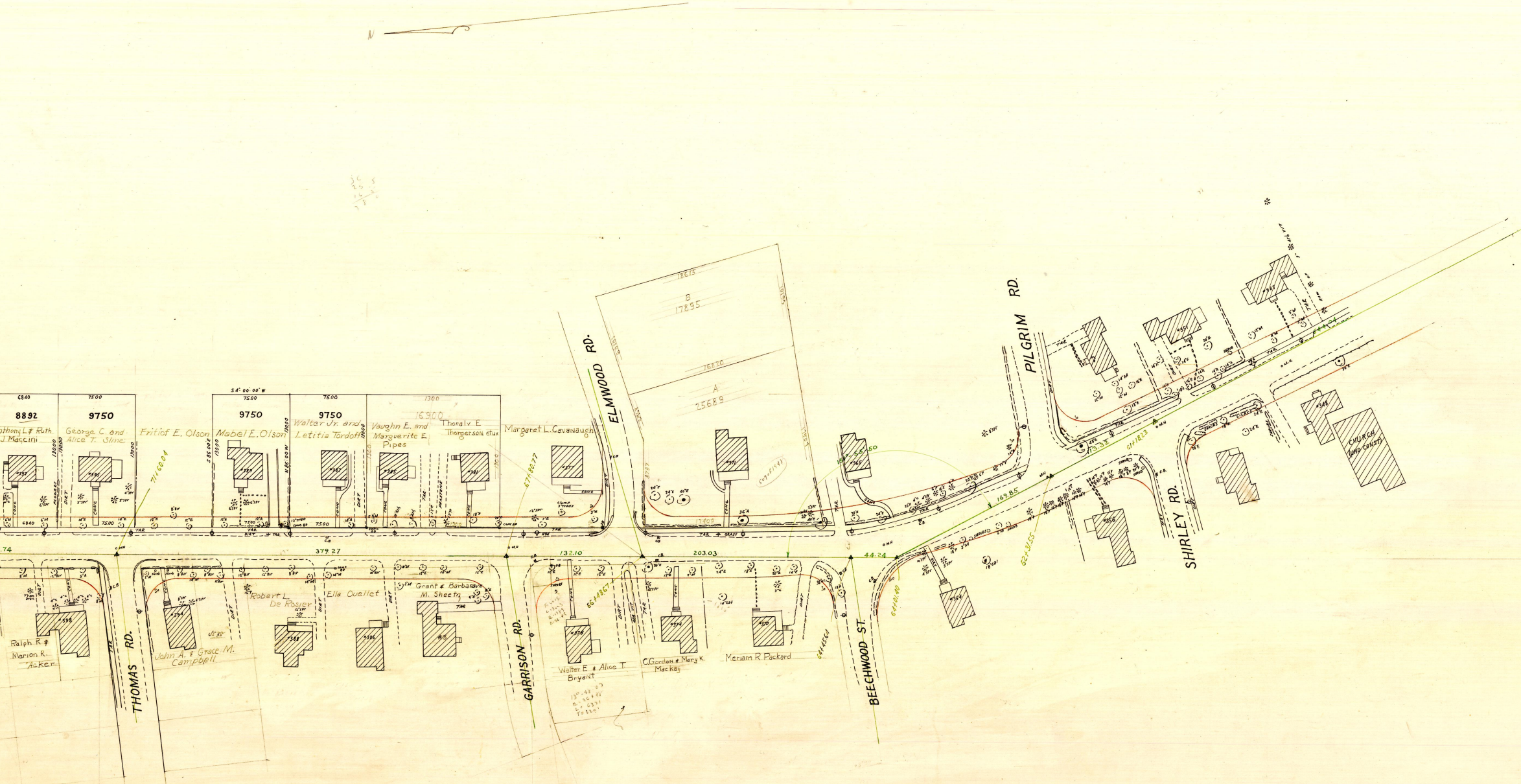
N
WESTON RD.
THOMAS RD.
GARRISON RD.
ELMWOOD RD.
BEECHWOOD ST.
PILGRIM RD.
SHIRLEY RD.
S 4° 00' 00" W
8892
9750
9750
9750
16900
6840
7500
75.00
13000
S 86.00 E
N 86.00 W
…thony L & Ruth J Maccini
George C. and Alice T. Sline
Fritiof E. Olson
Mabel E. Olson
Walter Jr. and Letitia Tordoff
Vaughn E. and Marguerite E. Pipes
Thoraly E Thorgerson etux
Margaret L. Cavanaugh
Ralph R & Marion R. Acker
John A. & Grace M. Campbell
Robert L. De Rosier
Ella Ouellet
Grant & Barbara M. Sheetz
Walter E & Alice T. Bryant
C. Gordon & Mary K. Mackay
Meriam R Packard
CHURCH (UND CONST)
A
25689
B
17895
18615
16870
174.09
379.27
132.10
203.03
44.24
169.85
113.32
71+60.04
67+80.77
66+48.67
64+45.64
64+10.40
62+31.55
61+18.23
64+04
TAR
DIRT
CONC
TAR & GRASS
O.M.H.
C.B.

NORFOLK COUNTY — ENGINEERS DEPT.

Town WELLESLEY Street WESTON RD.

Survey by MEDA F.B. 148 Page 2-

Plotted by MEDA Date JAN 1950 Scale 1" = 40'

Checked by ______ Drawer ______ No. ______

ENVELOPE # 321
CALC. BK
HOUSE BK # 4


557.38
178°-29'-27"
178°-29'-27
55+41.19
557.38
519.45'
50+16.81
144.59 144.59
58+72.2
Fells Rd
87°
66+48.67
C. Elmer & H. Eleanor Stimets
Minna L. Smith
203.03
64+01.40
64+45.64
44.24
169.85
BEECHWOOD RD.
Arthur J & Margaret R Marsh
62+31.55
TAR & GRASS
TAR
CONC
DIRT
O.M.H.
C.B.

NORFOLK COUNTY — ENGINEERS DEPT.
Town WELLESLEY Street WESTON RD
Survey by MEDA F. B. 148 Page 2-
Plotted by MEDA Date JAN 1950 Scale 1" = 40
Checked by ______ Drawer ______ No. ______

ENVELOPE # 321
CALC BK
HOUSE BK # 4

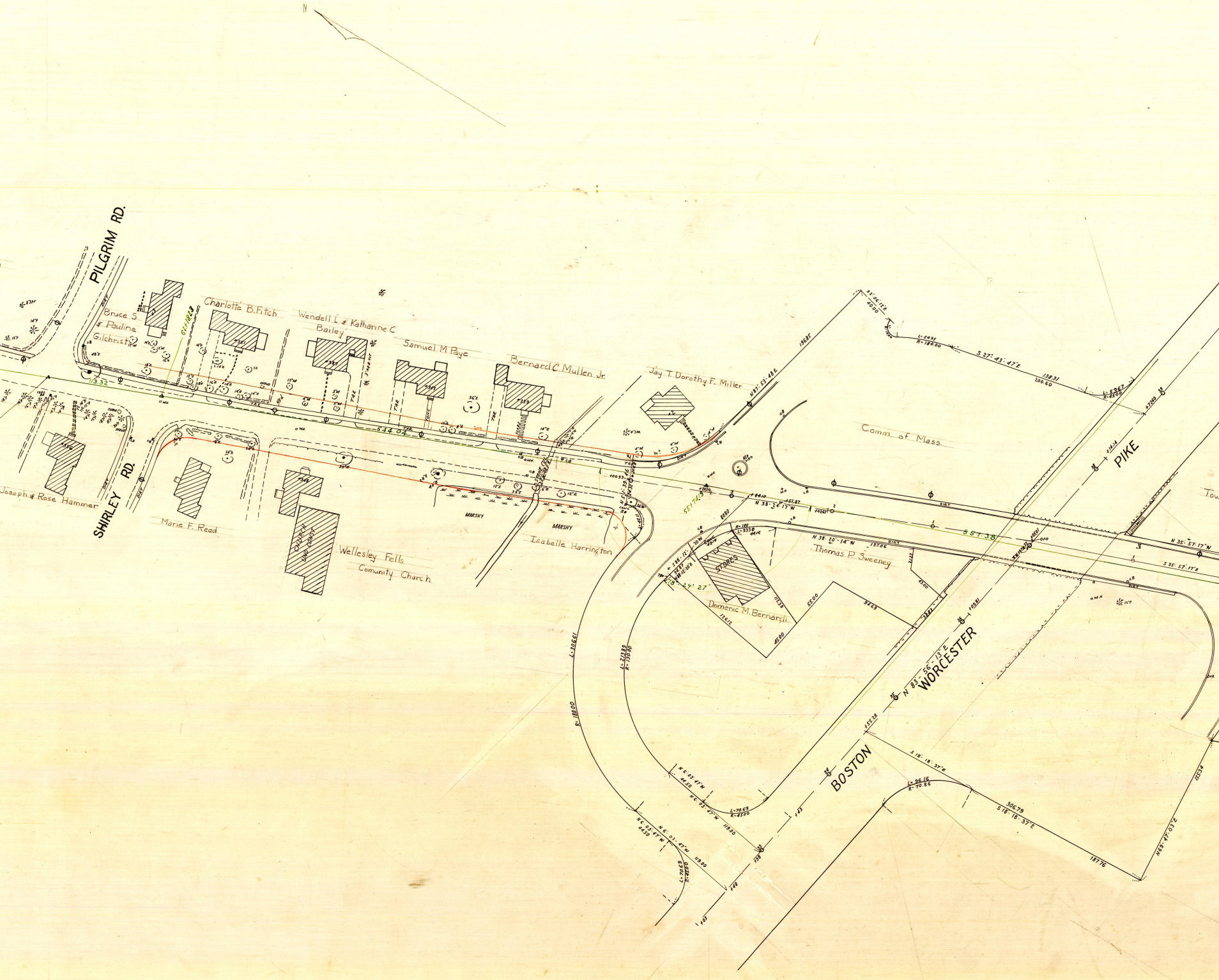
N
PILGRIM RD.
SHIRLEY RD.
BOSTON
WORCESTER
PIKE
Bruce S
& Pauline
Gilchrist
Charlotte B. Fitch
Wendell L & Katharine C
Bailey
Samuel M Paye
Bernard C Mullen Jr.
Jay T. Dorothy F. Miller
Comm. of Mass.
Joseph & Rose Hammer
Marie F. Reed
Wellesley Fells
Comunity Church
CHURCH
UND CONST
Isabelle Harrington
MARSHY
MARSHY
STORES
Domenic M. Bernardi
Thomas P. Sweeney
TAR
CONC
DIRT
STONE CUL
113.32
61.+18.23
544.04
551.74.19
557.38
N 87° 53' 48 E
196.85
32° 06' 12 E
40.00
L=54.95
R=180.00
S 27° 43' 47 E
138.31
200.60
L=53.67
R=45.00
+72.60
+14.14
N 38° 24' 17 W
+57.87
+84.10
+03.65
+20.20
+00.93
N 38° 20' 14 W
137.06
N 35° 57' 17 W
S 35° 57' 17 E
R=180
L=93.30
44.16
S 88° 12'
34.87
N 88° 12' 20 E
78° 24' 27
112.39
126.12
55.00
94.69
45.00
43.00
21.22
28.83
+09.81
N 83° 56' 13 E
+55.28
L=306.61
R=180.00
L=213.89
R=130.00
N 6° 03' 47 W
44.50
N 6° 03' 47 W
119.00
L=70.69
R=45.00
+43
+98
+48
+03
S 18° 18' 37 E
L=96.16
R=70.86
306.79
S 18° 18' 37 E
187.76
N 69° 47' 03 E
155.34
Tow

357 of 1933

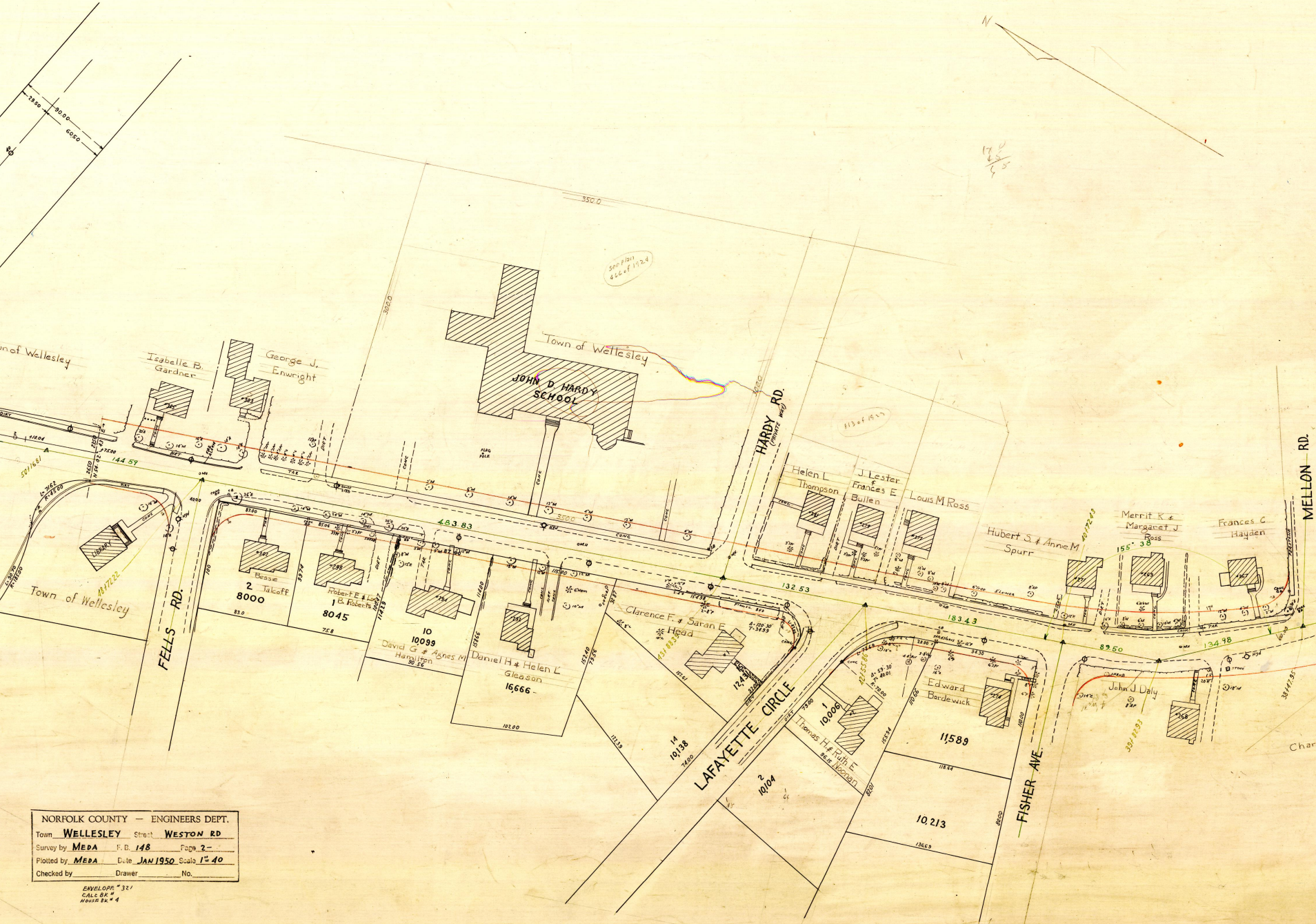
N
350.0
300.0
See plan 466 of 1924
Town of Wellesley
JOHN D. HARDY SCHOOL
FLAG POLE
113 of 1927
n of Wellesley
Isabelle B. Gardner
George J. Enwright
#305
#303
144.59
483.83
132.53
183.43
89.50
134.98
155.38
LIBRARY
Town of Wellesley
FELLS RD.
Bessie Talcoff
2
8000
Robert E. & Lo B. Roberts
1
8045
#302
#298
10
10,099
#294
David G. & Agnes M. Hamilton
Daniel H. & Helen L. Gleason
16,666
#292
Clarence F. & Sarah E. Head
14
10,138
12,43
LAFAYETTE CIRCLE
2
10,104
1
10,006
Thomas H. & Ruth E. Noonan
11,589
10,213
Edward Bordewick
#274
FISHER AVE.
HARDY RD. (PRIVATE WAY)
Helen L. Thompson
#281
J. Lester & Frances E. Bullen
#279
Louis M. Ross
#277
Hubert S. & Annie M. Spurr
#271
Merrit K. & Margaret J. Ross
#269
Frances C. Hayden
#267
MELLON RD.
John J. Daly
#268
Char

NORFOLK COUNTY — ENGINEERS DEPT.

Town **WELLESLEY** Street **WESTON RD**

Survey by **MEDA** F. B. **148** Page **2-**

Plotted by **MEDA** Date **JAN 1950** Scale **1" = 40**

Checked by ______ Drawer ______ No. ______

ENVELOPE #321
CALC BK #
HOUSE BK # 4

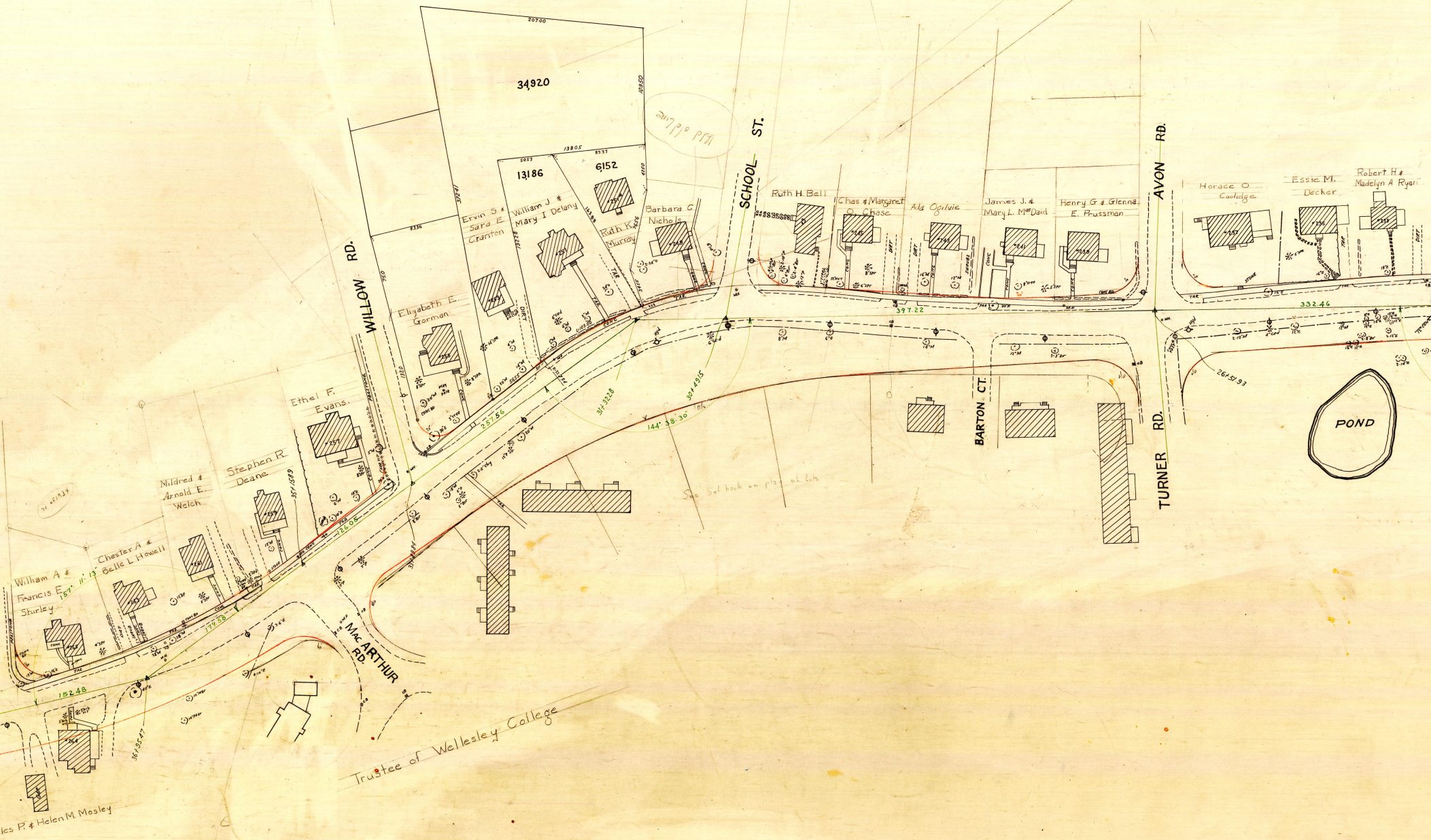
34,920
20700
13186
6152
13805
5053
8737
8336
37241
10950
WILLOW RD.
SCHOOL ST.
AVON RD.
TURNER RD.
BARTON CT.
MacARTHUR RD.
POND
Elizabeth E. Gorman
Ervin S. & Sara E. Cranton
William J. & Mary I Delany
Ruth K. Murray
Barbara C. Nichols
Ruth H. Bell
Chas & Margaret O. Chase
Ada Ogilvie
James J. & Mary L. McDaid
Henry G & Glenna E. Prussman
Horace O Coolidge
Essie M. Decker
Robert H & Madelyn A Ryan
Ethel F. Evans.
Stephen R. Deane
Mildred & Arnold E. Welch
Chester A & Belle L Howell
William A & Francis E. Shirley
les P. & Helen M. Mosley
Trustee of Wellesley College
157° 11' 13"
144° 38' 30"
152.48
179.58
126.05
257.56
397.22
332.46
35+15.89
36+95.47
31+32.28
30+49.15
26+51.93
71 of 1934
See set back on plan of lots
K

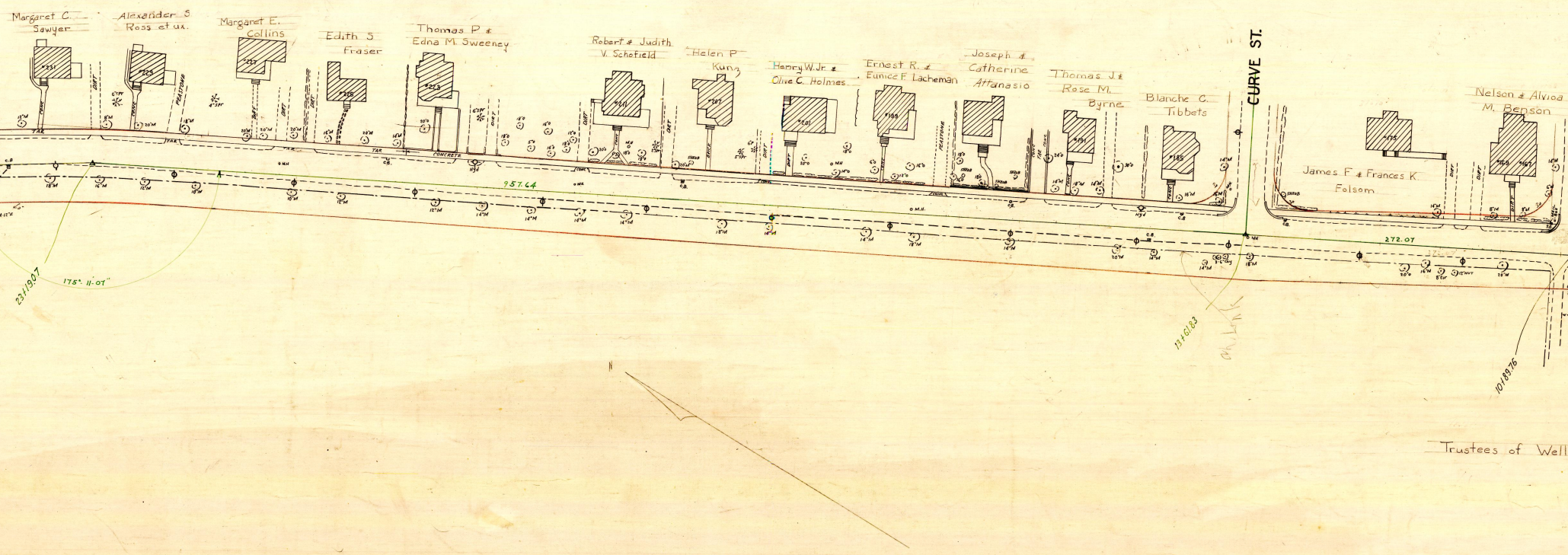
Margaret C. Sawyer
Alexander S Ross et ux.
Margaret E. Collins
Edith S Fraser
Thomas P & Edna M. Sweeney
Robert & Judith V. Schofield
Helen P Kunz
Henry W. Jr & Olive C. Holmes
Ernest R. & Eunice F. Lacheman
Joseph & Catherine Attanasio
Thomas J. & Rose M. Byrne
Blanche C. Tibbets
CURVE ST.
James F & Frances K. Folsom
Nelson & Alvioa M. Benson
#231
#229
#227
#225
#223
#211
#207
#201
#199
#191
#185
#175
#169
#167
DIRT
PEASTONE
TAR
CONCRETE
CONC
BRICK
C.B.
O M.H.
957.64
272.07
175° 11'-07"
23+19.07
13+61.83
10+89.76
N
Trustees of Well

NORFOLK COUNTY — ENGINEERS DEPT.
Town WELLESLEY Street WESTON RD
Survey by MEDA F. B. 148 Page 2-
Plotted by MEDA Date Jan 1950 Scale 1"=40'
Checked by ______ Drawer ______ No. ______

ENVELOPE #321
CALC BK#
HOUSE BK #4

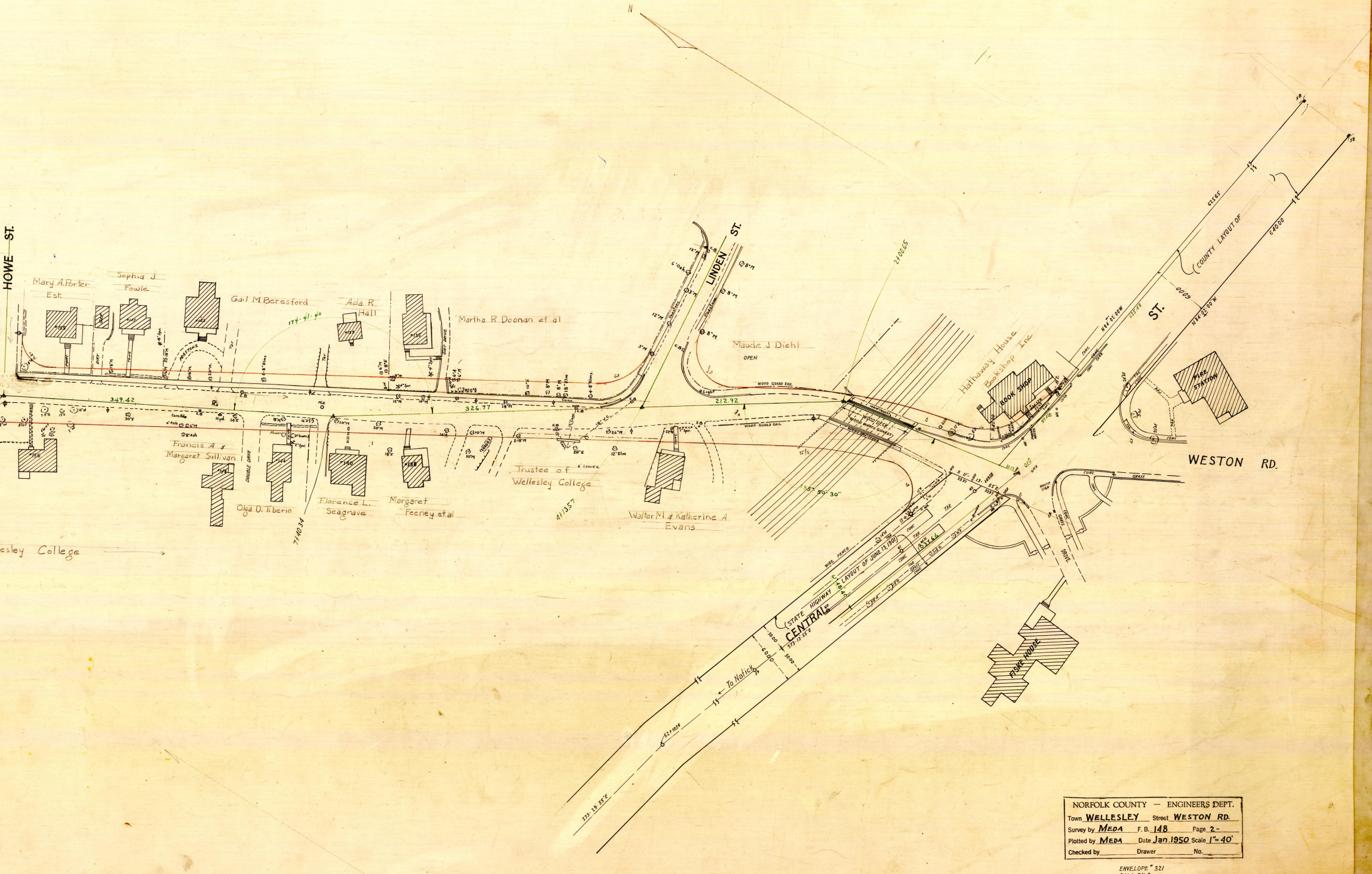
N
HOWE ST.
Mary A. Porter Est.
Sophia J. Fowle
Gail M. Beresford
Ada R. Hall
Martha R Doonan et al
LINDEN ST.
Maude J Diehl
OPEN
Hathaway House Bookshop Inc.
BOOK SHOP
FIRE STATION
ST.
COUNTY LAYOUT OF
N 84° 02' 00" W
625.48
625.65
640.00
60.00
WESTON RD.
349.42
326.77
212.92
174-41-40
7+40.34
4+13.57
2+00.65
155° 50' 30"
PEASTONE
DIRT
Tar
DOUBLE DRIVE
DIRT DRIVE
WOOD GUARD RAIL
WOOD DECK
WOOD WHEEL GUARDS
Francis A & Margaret Sullivan
Olga D. Tiberio
Florence L. Seagrave
Margaret Feeney et al
Trustee of Wellesley College
Walter M & Katherine A. Evans
Wellesley College
WIRE FENCE
STATE HIGHWAY LAYOUT OF JUNE 13, 1901
CENTRAL
S 73° 13' 55" E
60.00
30.00
1037.66
To Natick
TAR
CONC
GRASS
DRIVE
FISKE HOUSE

NORFOLK COUNTY — ENGINEERS DEPT.

Town WELLESLEY Street WESTON RD.

Survey by MEDA F. B. 148 Page 2-

Plotted by MEDA Date Jan. 1950 Scale 1" = 40'

Checked by ____ Drawer ____ No. ____

ENVELOPE # 321
CALC BK #
HOUSE BK # 4