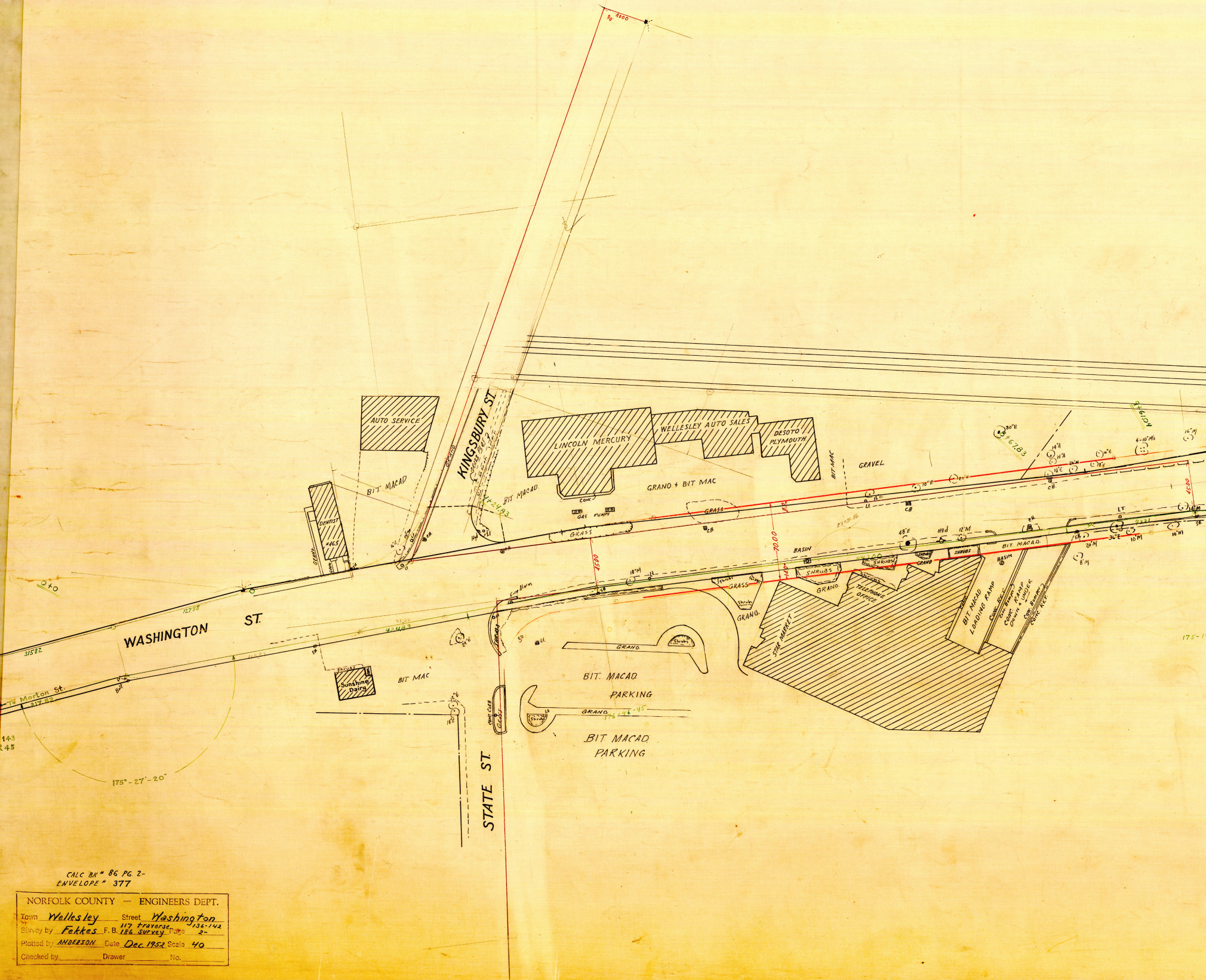
WASHINGTON ST.
KINGSBURY ST.
STATE ST.
AUTO SERVICE
LINCOLN MERCURY
WELLESLEY AUTO SALES
DESOTO PLYMOUTH
DENTIST #465
Sunshine Dairy
STAR MARKET
TELEPHONE OFFICE
BIT. MACAD LOADING RAMP
CONC. RAMP DOWN & UNDER
CONC. RET.
Conc. Bumper
BIT MACAD
BIT MAC
GRANO & BIT MAC
GRAVEL
GRASS
SHRUBS
GRANO.
GAS PUMPS
BASIN
CB
LT
Hyd
48"E
30"E
18"M
16"M
14"M
12"M
10"M
10"E
20"E
20"M
36"E
8"M
4-10"M's
14"A
Fire Alarm
BIT. MACAD PARKING
45.00
70.00
14.0
11.0
44+00
42+83
3+67.83
2+24.83
10+19.6
2+31.86
0+0
175°-27'-20"
176°-46'-45
To Morton St.
317.82
315.82
127.98
90
4800

CALC BK# 86 PG. 2-
ENVELOPE # 377

NORFOLK COUNTY — ENGINEERS DEPT.

Town Wellesley Street Washington
Survey by Fekkes F. B. 117 traverse 136-142 186 survey Page 2-
Plotted by ANDERSON Date Dec. 1952 Scale 40
Checked by ______ Drawer ______ No. ______

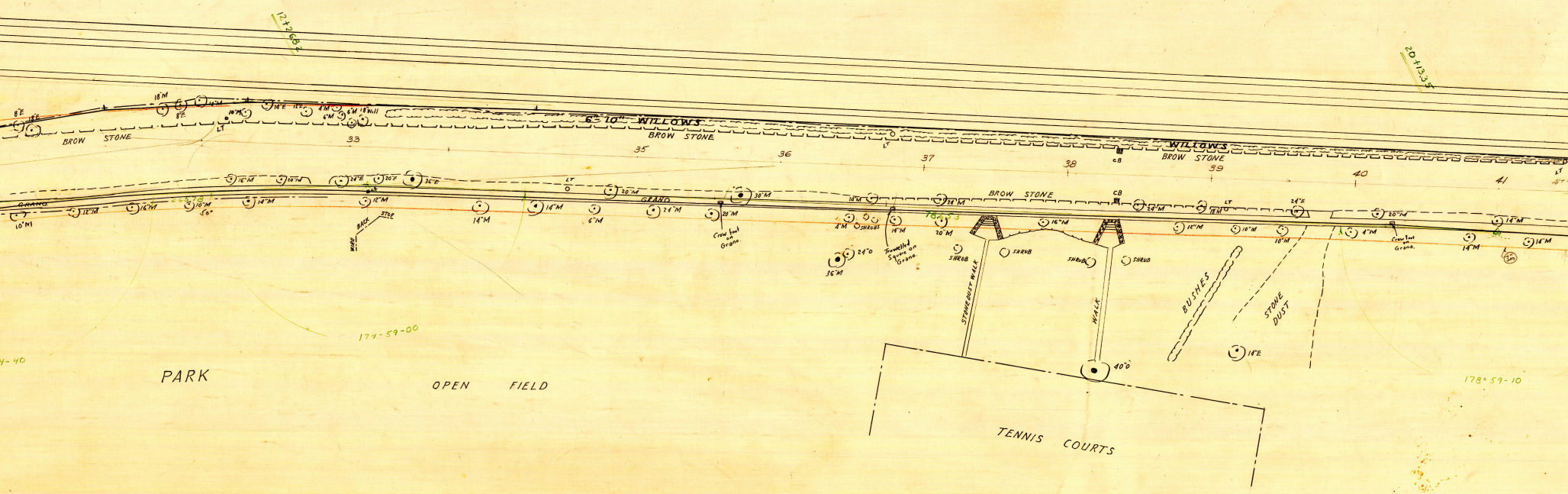
12+26.82
20+13.35
6"-10" WILLOWS
WILLOWS
BROW STONE
BROW STONE
BROW STONE
33
35
36
37
38
39
40
41
LT
CB
CB
GRANO
GRANO
8"E
18"E
18"M
8"E
14"M
10"M
14"E
12"E
4"M
6"M
6"M
18" Will
16"M
20"M
24"E
20"E
36"E
10"M
12"M
16"M
10"M
50"
14"M
12"M
14"M
14"M
6"M
24"M
20"M
30"M
WIRE BACK STOP
Crow foot on Grano.
14"M
4"M
SHRUBS
14"M
Trowelled Square on Grano.
24"M
20"M
24"O
36"M
18453
16"M
SHRUB
SHRUB
SHRUB
SHRUB
24"M
18"M
24"E
12"M
10"M
10"M
20"M
4"M
Crow foot on Grano.
14"M
14"M
14"M
STONE DUST WALK
WALK
BUSHES
STONE DUST
18"E
40"O
174-59-00
178-59-10
PARK
OPEN FIELD
TENNIS COURTS

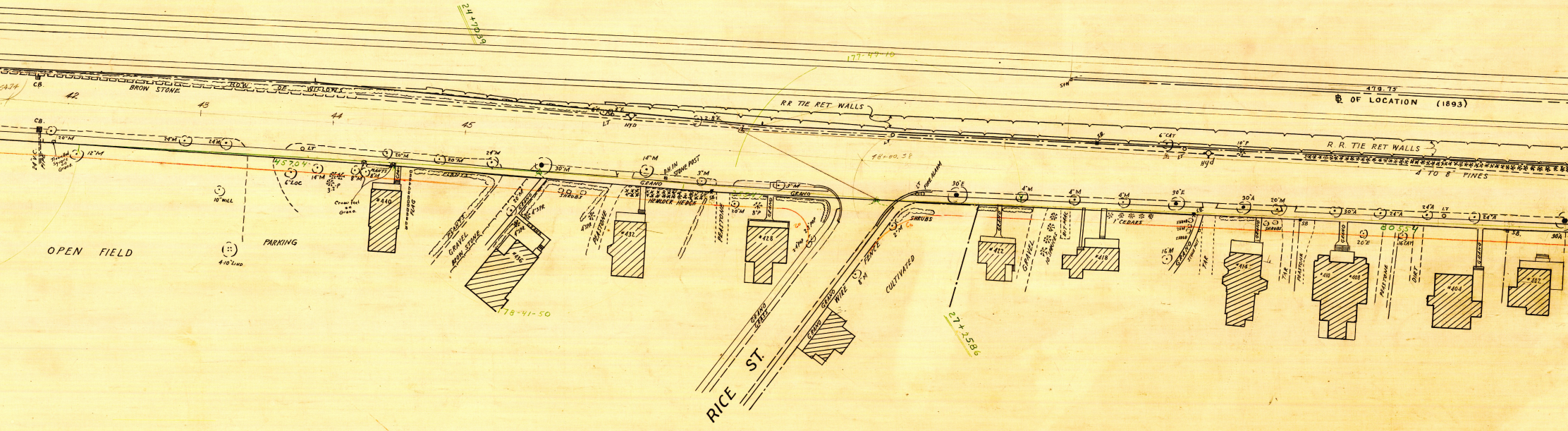
24+70.39
177-47-10
CB.
BROW STONE
ROW OF WILLOWS
42
43
44
45
R.R. TIE RET WALLS
LT
HYD
2.8"E
479.75
℄ OF LOCATION (1893)
SB.
6"CAT
10"P
Hyd
R.R. TIE RET WALLS
4" TO 8" PINES
78+00.38
24"V.C. PIPE
Travelled Square on Grano.
20"M
12"M
24"M
24"M
LT
457.04
6"LOC
14"M
3-2"P
8"M
PLANTS 8"M
Crow feet on Grano.
10"WILL
4-10"LIND
OPEN FIELD
PARKING
#440
FLAG
PLANTS
30"M
20"M
GRANO
4"SPR
4"SPR
GRAVEL
BROW STONE
#436
178-41-50
14"M
D.H. IN STONE POST
3"M
GRANO
SHRUBS
HEMLOCK HEDGE
SB
4"SPR
PEASTONE
#432
PEASTONE
20"M
8"P
3"M
GRANO
#428
2-4"POP
2-3"POP
GRASS
GRANO
RICE ST.
GRANO
WIRE
FENCE
8"M
LT
FIRE ALARM
30"E
SHRUBS
2"M
CULTIVATED
27+25.86
4"M
4"M
4"M
30"E
#422
GRAVEL
10 SPRUCES
BIT MAC
#418
1" CEDARS
SB
SHRUBS
20"M
SHRUB
16"M
GRANO
STONE WALL
TAR
30"A
20"M
SHRUBS
#414
TAR
PEASTONE
SB
30"A
GRANO
#410
#408
20"E
24"A
16"CAT
PEASTONE
DIRT
80.55
24"A
LT
24"A
GRANO
#404
SB.
30"A
#402

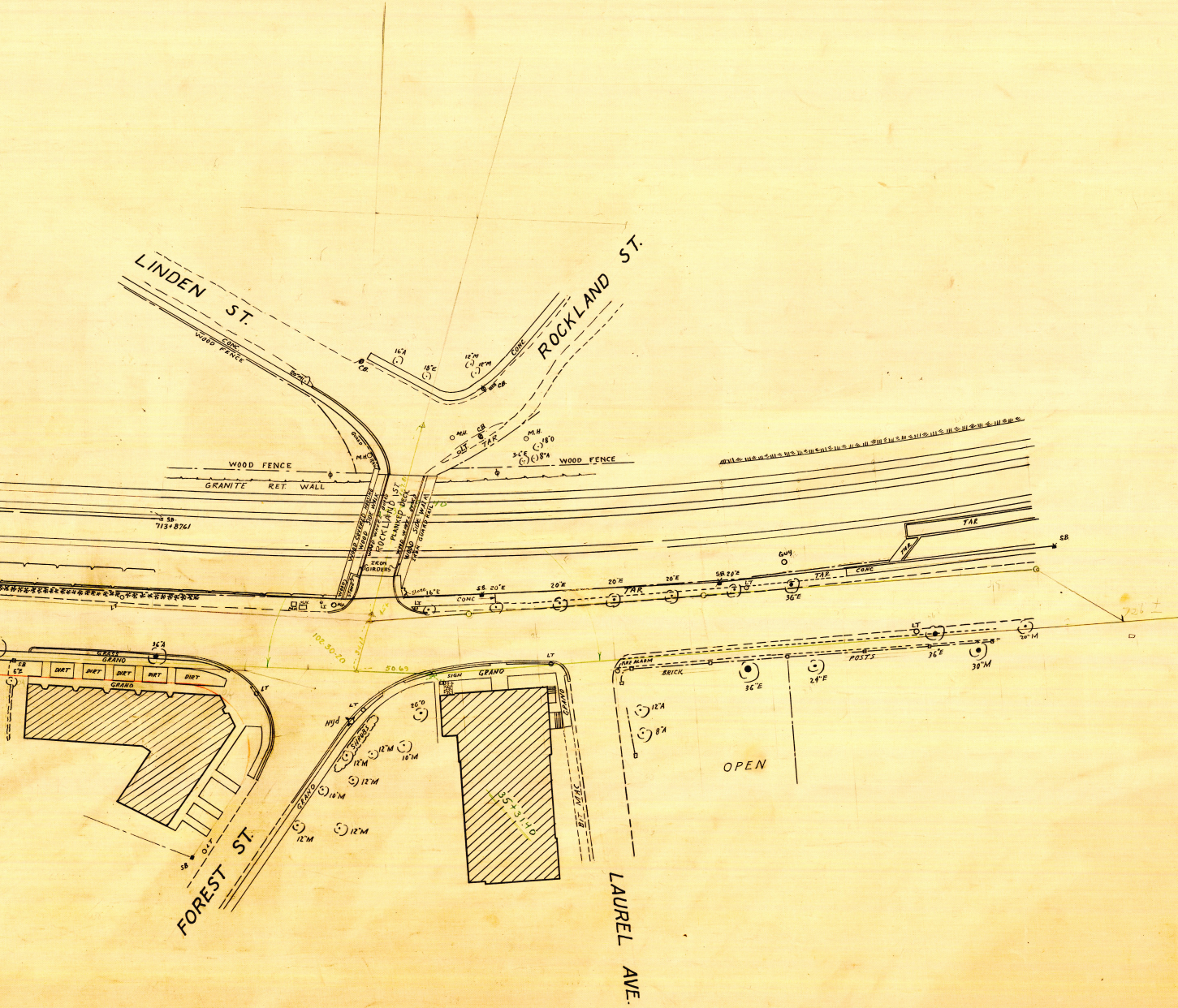
LINDEN ST.
ROCKLAND ST.
FOREST ST.
LAUREL AVE.
CONC
WOOD FENCE
20"M
C.B.
16"A
18"E
12"M
12"M
CB.
CONC
GUARD
M.H.
RAIL
M.H.
CB.
LT
TAR
M.H.
18"O
3-4"E
8"A
WOOD FENCE
WOOD FENCE
GRANITE RET. WALL
S.B.
713+8761
WOOD COVERED RAILING
WOOD SIDE WALK
WOOD WHEEL GUARD
ROCKLAND ST.
PLANKED DECK
WOOD WHEEL GUARD
WOOD SIDE WALK
IRON GUARD RAIL
IRON GIRDERS
WOOD
STONE
Stone
16"E
S.B. 20"E
CONC
20"E
20"E
TAR
20"E
SB 20"E
LT
GUY
TAR
CONC
TAR
TAR
SB
36"E
102-30-20
34.11
45±
50.69
726±
GRASS
GRANO
36"A
SB
6"E
DIRT
DIRT
DIRT
DIRT
DIRT
GRANO
LT
LT
Hyd
SHRUBS
20"O
12"M
10"M
12"M
12"M
10"M
GRANO
12"M
12"M
SB
O&T
SIGN
GRANO
LT
GRANO
35+31.40
BIT MAC
FIRE ALARM
BRICK
36"E
24"E
POSTS
LT
36"E
30"M
20"M
12"A
8"A
OPEN