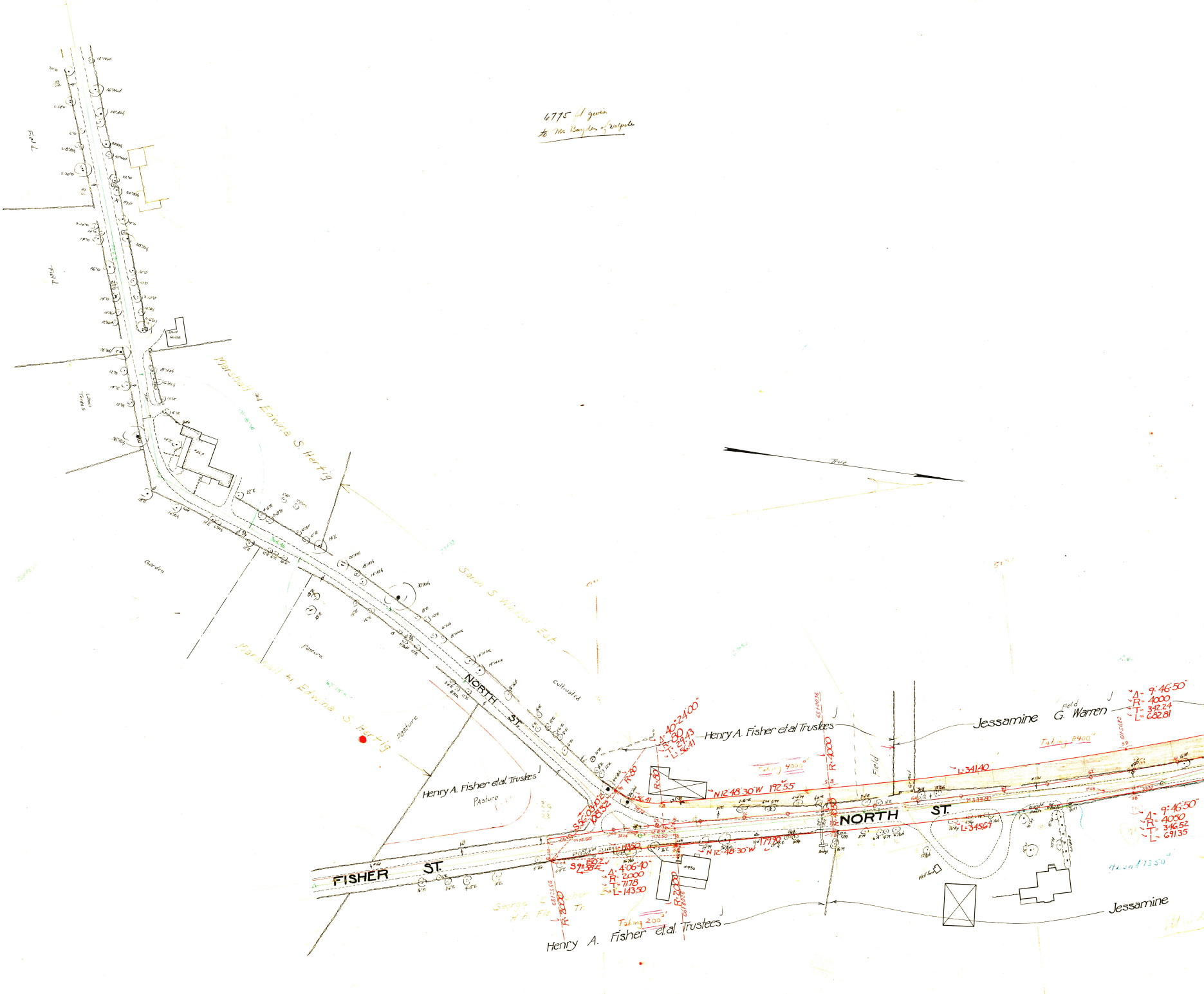
6775 ft given
to Mr Boyden of Walpole
Field
Field
Lawn Tennis
Garden
Marshall and Edwina S. Hertig
Sarah S. Walker Est.
Marshall and Edwina S. Hertig
Pasture
Pasture
Cultivated
NORTH ST.
Henry A. Fisher et al. Trustees
Pasture
True
Δ= 40°24'00"
R= 80
T= 29.43
L= 56.41
Henry A. Fisher et al Trustees
Taking 4000
R= 4000
N 12°48'30"W 192.55
Field
Jessamine G. Warren
Field
Δ= 9°46'50"
R= 4000
T= 342.24
L= 682.81
Taking 8400
L= 341.40
NORTH ST.
L= 345.67
Δ= 9°46'50"
R= 4050
T= 346.52
L= 691.35
S 56°03'10"E 108.32
FISHER ST.
N 12°48'30"W 179.90
S 9°58'E 150.2
Δ= 4°06'40"
R= 2000
T= 71.78
L= 143.50
R= 2000
R= 2000
George C. Fisher Est.
H. A. Fisher Tr.
Taking 200
Henry A. Fisher et.al. Trustees
Jessamine
R= 80
R= 80
R= 4050

NORFOLK COUNTY — ENGINEERS DEPT.

Town Walpole Street North

Survey by C.C.C. F. B. # 76 Page 2-

Plotted by ______ Date Aug. 1937 Scale 1"=40

Checked by ______ Drawer ______ No. ______

Calc. Bk #37

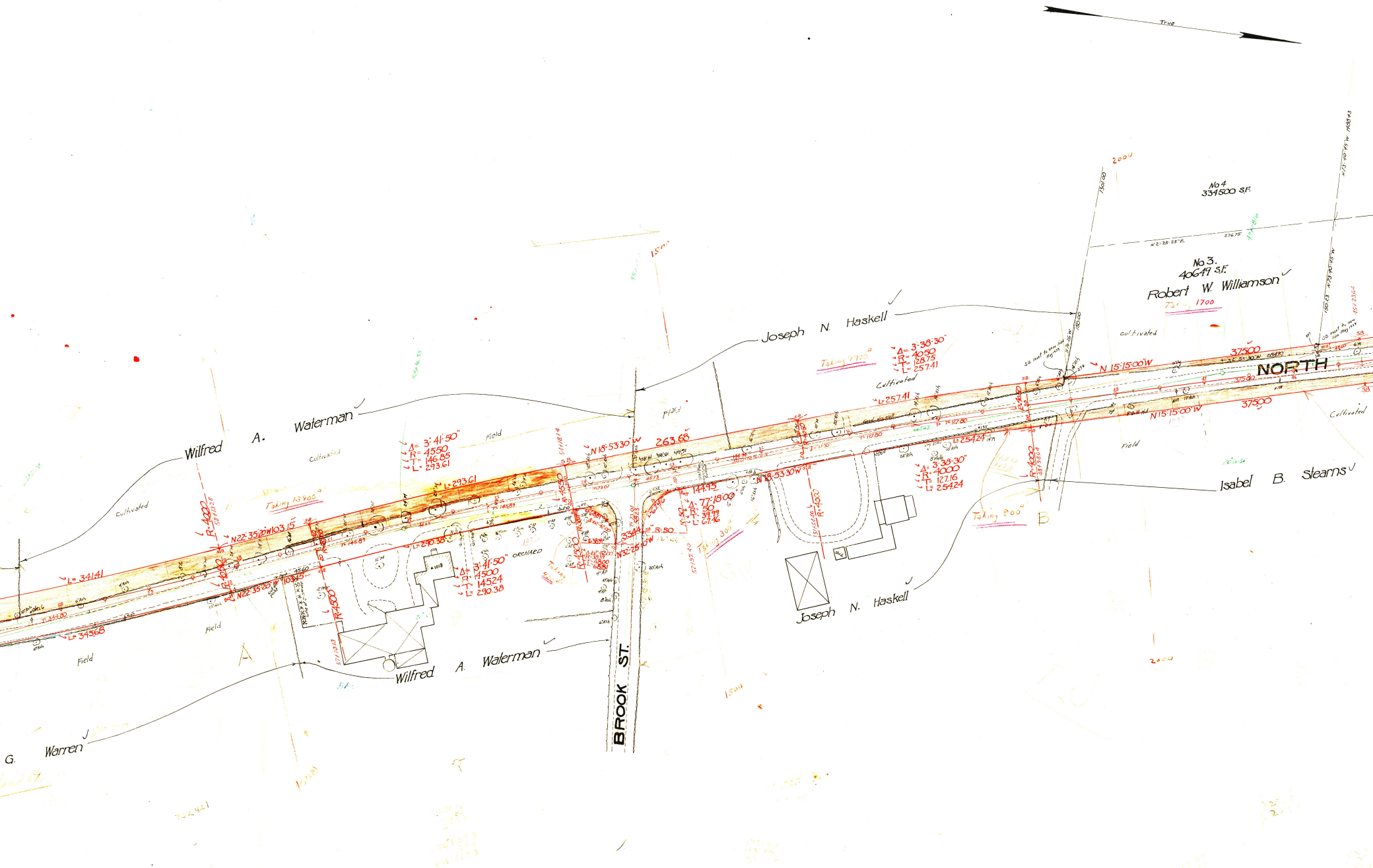
True
No 4
334500 S.F.
N 2°25'25" E
276.75
1301.00
N 73°40'45" W
No 3.
40649 S.F.
Robert W. Williamson
Taking 1700
Joseph N. Haskell
Wilfred A. Waterman
Cultivated
Field
Taking 13900
Taking 7900
Δ= 3°41'50"
R= 4550
T= 146.85
L= 293.61
L= 293.61
N 18°53'30" W
263.68
R=4550
Δ= 3°38'30"
R= 4050
T= 128.75
L= 257.41
L= 257.41
N 15°15'00" W
375.00
NORTH
375.00
375.00
N 15°15'00" W
Cultivated
Field
L= 254.24
Δ= 3°38'30"
R= 4000
T= 127.16
L= 254.24
R=4000
N 18°53'30" W
Isabel B. Stearns
Taking 800
B
Joseph N. Haskell
Δ= 77°18'00"
R= 50
T= 39.99
L= 67.46
L=67.46
R=50
33.44
N 32°25'10" W
Taking 300
BROOK ST.
ORCHARD
Δ= 3°41'50"
R= 4500
T= 145.24
L= 290.38
L= 290.38
R=4500
N 22°35'20" W 103.15
N 22°35'20" W 103.15
R=4000
L= 341.41
L= 345.68
T: 344.80
A
Wilfred A. Waterman
G. Warren
Cultivated
Field
Field
2000
1500
1500
2000

NORFOLK COUNTY — ENGINEERS DEPT.

Town *Walpole* Street *North*

Survey by *C.C.C.* F. B. *# 76* Page *2-*

Plotted by ______ Date *Aug 1937* Scale *1" = 40'*

Checked by ______ Drawer ______ No. ______

Calc. Bk #37

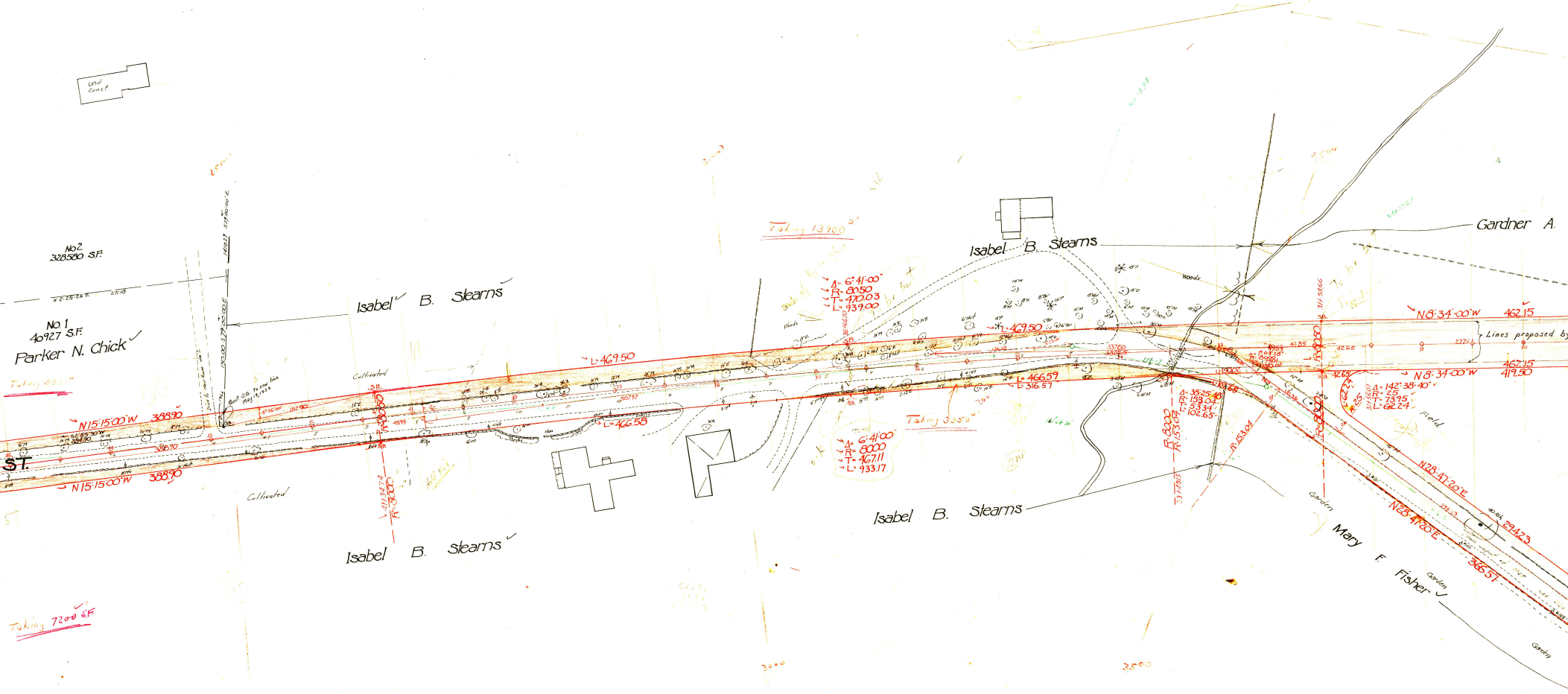
No2
328580 S.F.
No. 1
40927 S.F.
Parker N. Chick
Isabel B. Stearns
Isabel B. Stearns
Isabel B. Stearns
Isabel B. Stearns
Gardner A.
Mary F. Fisher
ST.
Taking 13,900
Taking 3350
Taking 7200 S.F.
N15°15'00"W 388.90
N15°15'00"W 388.90
L=469.50
L=466.58
L=469.50
L=466.59
L=316.57
Δ=6°41'00"
R=8050
T=470.03
L=939.00
Δ=6°41'00"
R=8000
T=467.11
L=933.17
N8°34'00"W 462.15
N8°34'00"W 419.50
462.15
Lines proposed by
Δ=142°38'40"
R=25
T=73.95
L=62.24
N28°47'20"E
N28°47'20"E 366.57
294.23
Cultivated
Cultivated
Woods
Field
Garden
Garden
Und Const
2500
3000
3500

NORFOLK COUNTY — ENGINEERS DEPT.

Town Walpole Street North

Survey by C.C.C. F. B. #76 Page 2 –

Plotted by ______ Date Aug 3 1937 Scale 1"=40'

Checked by ______ Drawer ______ No. ______

Calc. Bk H.27

No Right to Slope per H.L.W.

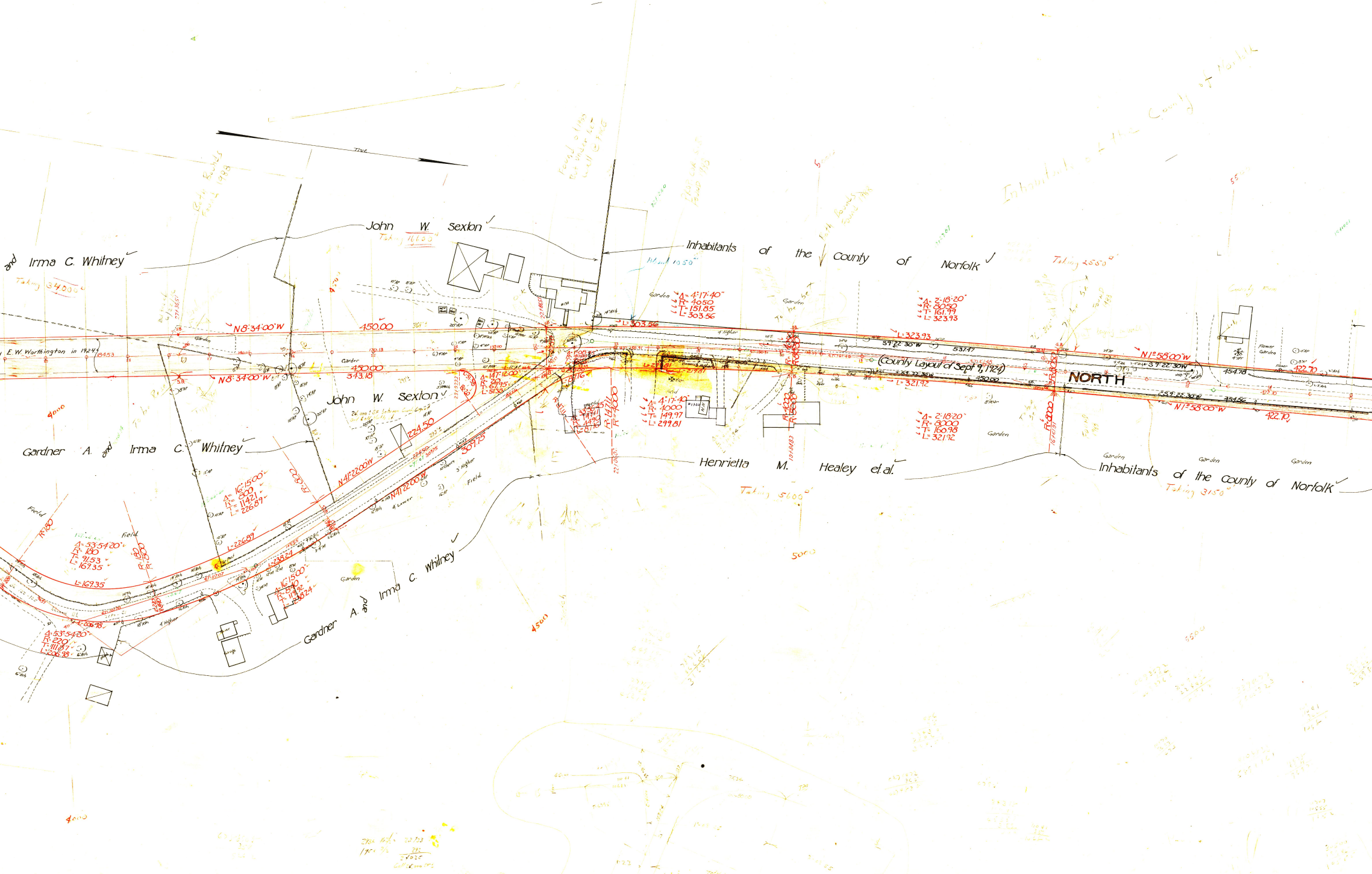
True
John W. Sexton
Taking 16600
and Irma C. Whitney
Taking 34000
E. W. Worthington in 1924
N8°34'00"W
450.00
343.18
Garden
John W. Sexton
Δ=147°12'00"
R=20
T=67.95
L=51.38
224.50
309.75
N41°22'00"W
Gardner A. and Irma C. Whitney
Δ=16°15'00"
R=800
T=114.21
L=226.89
R=800
L=226.89
Field
R=180
Δ=53°54'20"
R=180
T=91.53
L=169.35
L=169.35
Δ=53°54'20"
R=220
T=111.87
L=206.98
L=206.98
Δ=16°15'00"
R=840
T=119.92
L=238.24
L=238.24
3' Higher
4' Lower
4' Higher
Garden
Gardner A. and Irma C. Whitney
Inhabitants of the County of Norfolk
Taking 2550
Δ=4°17'40"
R=4050
T=151.85
L=303.56
L=303.56
4' Higher
Δ=2°18'20"
R=8050
T=161.99
L=323.93
L=323.93
S9°22'30"W
537.47
(County Layout of Sept 9, 1924)
450.00
L=321.92
Δ=4°17'40"
R=4000
T=149.97
L=299.81
R=4000
R=8000
Δ=2°18'20"
R=8000
T=160.98
L=321.92
NORTH
N1°58'00"W
S9°22'30"W
454.78
454.56
422.70
Flower Garden
Henrietta M. Healey et. al.
Taking 5600
Inhabitants of the County of Norfolk
Taking 3150
Garden
4000
4500
5000
5500

NORFOLK COUNTY — ENGINEERS DEPT.

Town *Walpole* Street *North*

Survey by *C.C.C.* F. B. *#76* Page *2*

Plotted by ______ Date *Aug, 1937* Scale *1" = 40*

Checked by ______ Drawer ______ No. ______

Calc. Bk #37

ENVELOPE #182

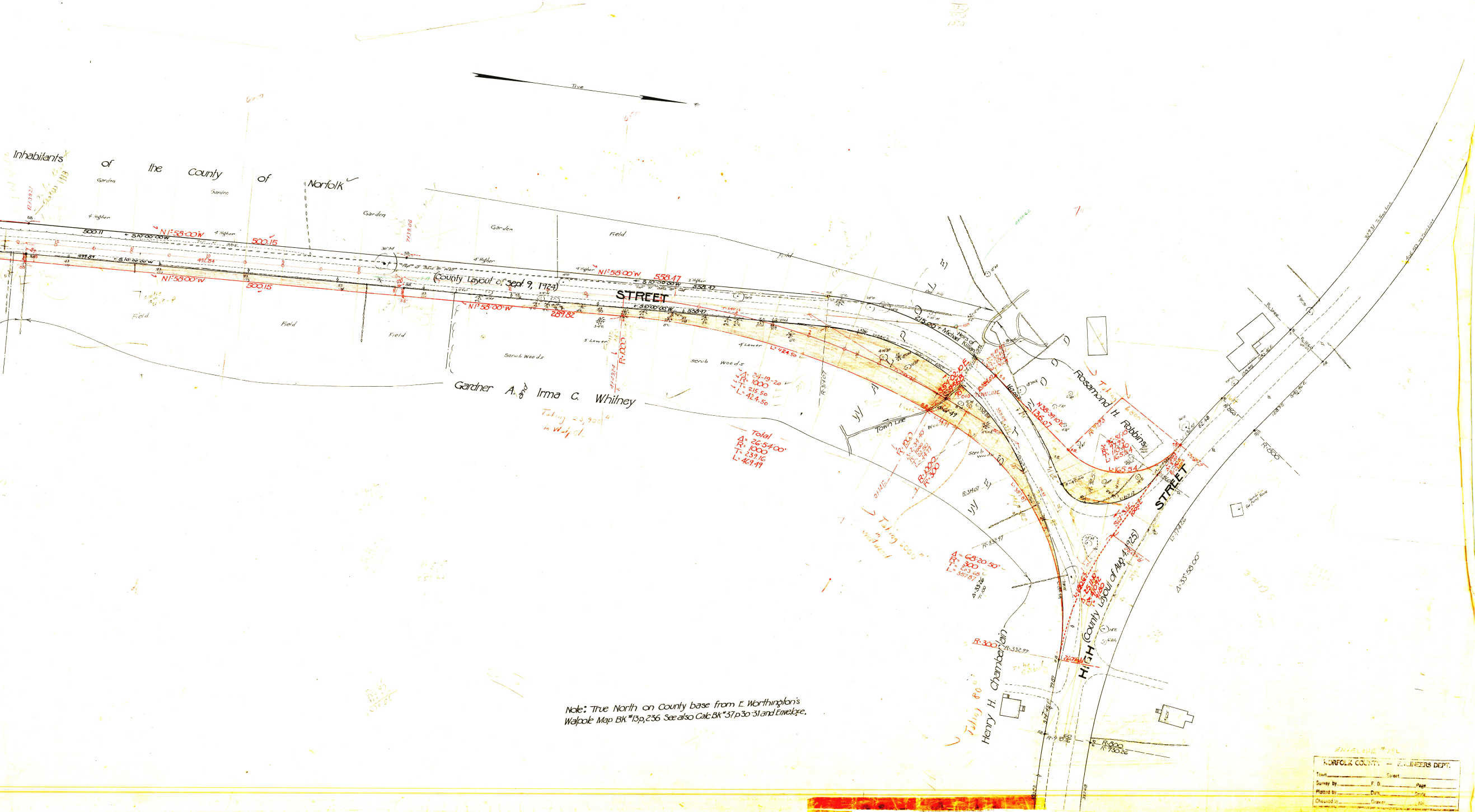
True
Inhabitants of the County of Norfolk
Garden
Garden
Garden
Garden
4' Higher
4' Higher
4' Higher
4' Higher
3' Higher
Field
Field
Field
Field
Field
500.11
S10°00'00"W
N1°58'00"W
500.15
499.89
492.84
7139.06
12/13921
30"M
Top of Bank @ Wall
(County Layout of Sept. 9, 1924)
N1°58'00"W
558.47
S10°00'00"W
558.47
STREET
N1°58'00"W
289.82
S10°00'00"W
558.47
R=1000
3' Lower
4' Lower
Scrub Woods
Scrub Woods
L=424.50
Δ=24-19-20
R=1000
T=215.50
L=424.50
Gardner A. and Irma C. Whitney
Taking 23,900 s.f. in Walpole
Total
Δ=26°54'00"
R=1000
T=239.16
L=469.49
R=314.07
215.00 ± Heirs of Michael Killian
S54°02'10"E
95.68
Δ=1°01'49
TOWN LINE
Town Line
R=1000
Δ=2°34'40"
R=1000
T=22.50
L=44.99
R=1000
R=300
Taking 6000 s.f. in Westwood
Rosamond H. Robbins
Taking 6000
N38°39'10"E
136.07
R=97.93
Δ=96°51'10"
R=97.93
T=110.40
L=165.54
L=165.54
R=42.00
L=357.87
R=314.07
R=332.97
Δ=68°20'50"
R=300
T=203.68
L=357.87
STREET
S61°32'E
100.0±
L=174.26
Δ=33°58'00"
HIGH (County Layout of Aug. 4, 1925)
L=180.63
Δ=25°11'10"
R=410.92
T=91.80
R=410.92
R=300
R=332.97
Henry H. Chamberlain
Taking 800 s.f.
S24°45'E
R=970.26
R=800
R=930.26
82.48
R=800

Note: True North on County base from E. Worthington's Walpole Map BK. #13 p. 236 See also Calc BK #37 p 30-31 and Envelope.

ENVELOPE #182

NORFOLK COUNTY — ENGINEERS DEPT.

Town____ Street____

Survey by____ F. B.____ Page____

Plotted by____ Date____ Scale____

Checked by____ Drawer____ No.____