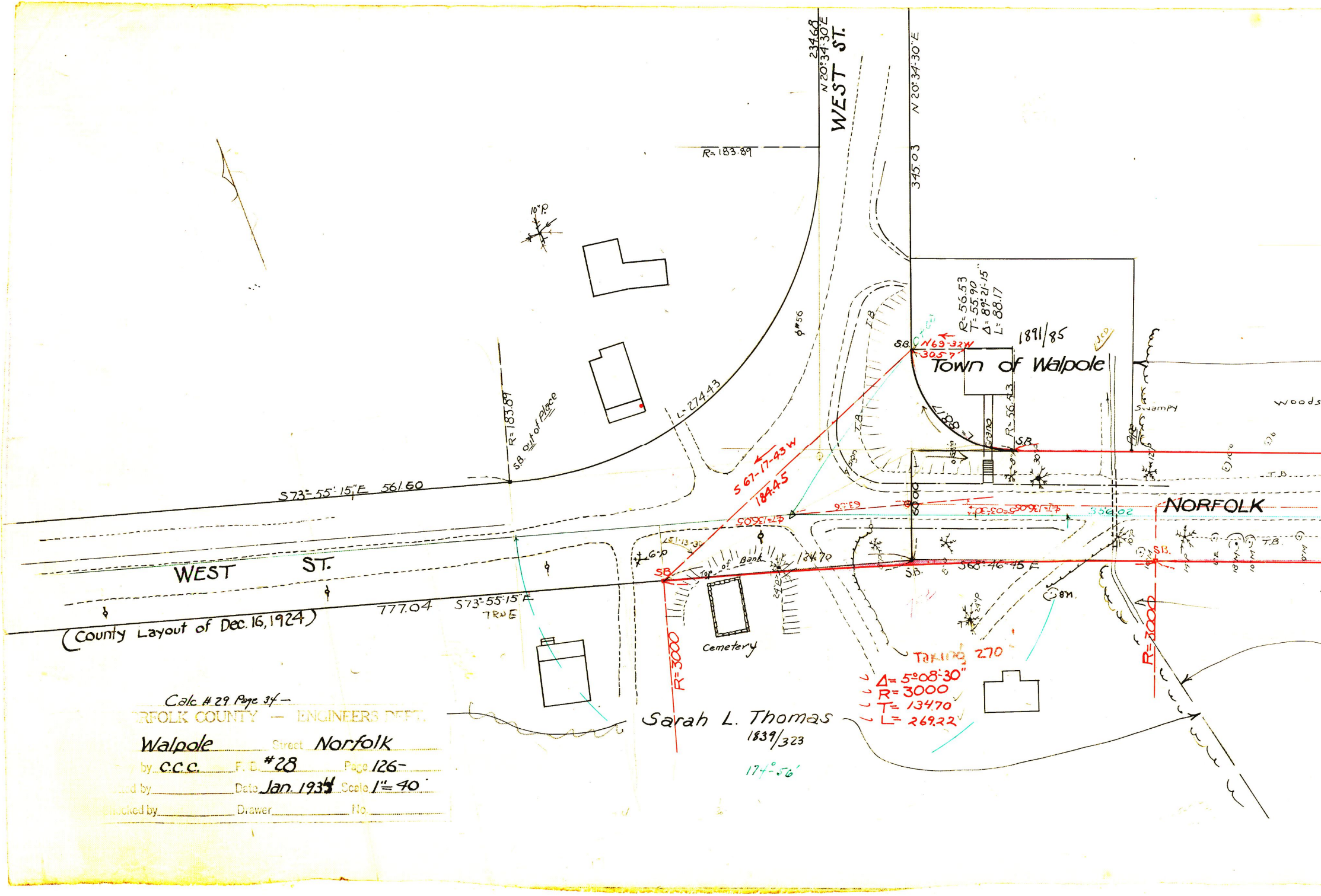
23468
N 20°34'30"E
WEST ST.
N 20°34'30"E
345.03
R=183.89
10"P.
R=183.89
S.B. out of place
L=274.43
ϕ#56
S73°55'15"E 561.60
R=56.53
T=55.90
Δ=89°21'15"
L=88.17
1891/85
S.B.
N69-32W
30.57
Town of Walpole
T.B.
T.B.
L=88.17
Grano
R=56.53
S.B.
Swampy
Woods
S 67-17-43 W
184.45
63.56
4T=136.05
4T=136.05 5°03'30"
356.02
60.00
NORFOLK
T.B.
WEST ST.
6-P
∠51-13-30
Top of Bank
134.70
S.B.
S.B.
S68°46'45"E
S.B.
777.04
S73°55'15"E
TRUE
(County Layout of Dec. 16, 1924)
R=3000
Cemetery
24"P
24"P
8"M.
Taking 270
Δ=5°08'30"
R=3000
T=134.70
L=269.22
R=3000
Sarah L. Thomas
1839/323
174°56'

Calc #29 Page 34 –

RFOLK COUNTY — ENGINEERS DEPT.

Walpole Street Norfolk

by C.C.C. F. B. #28 Page 126–

by Date Jan. 1934 Scale 1" = 40'

Checked by Drawer No.

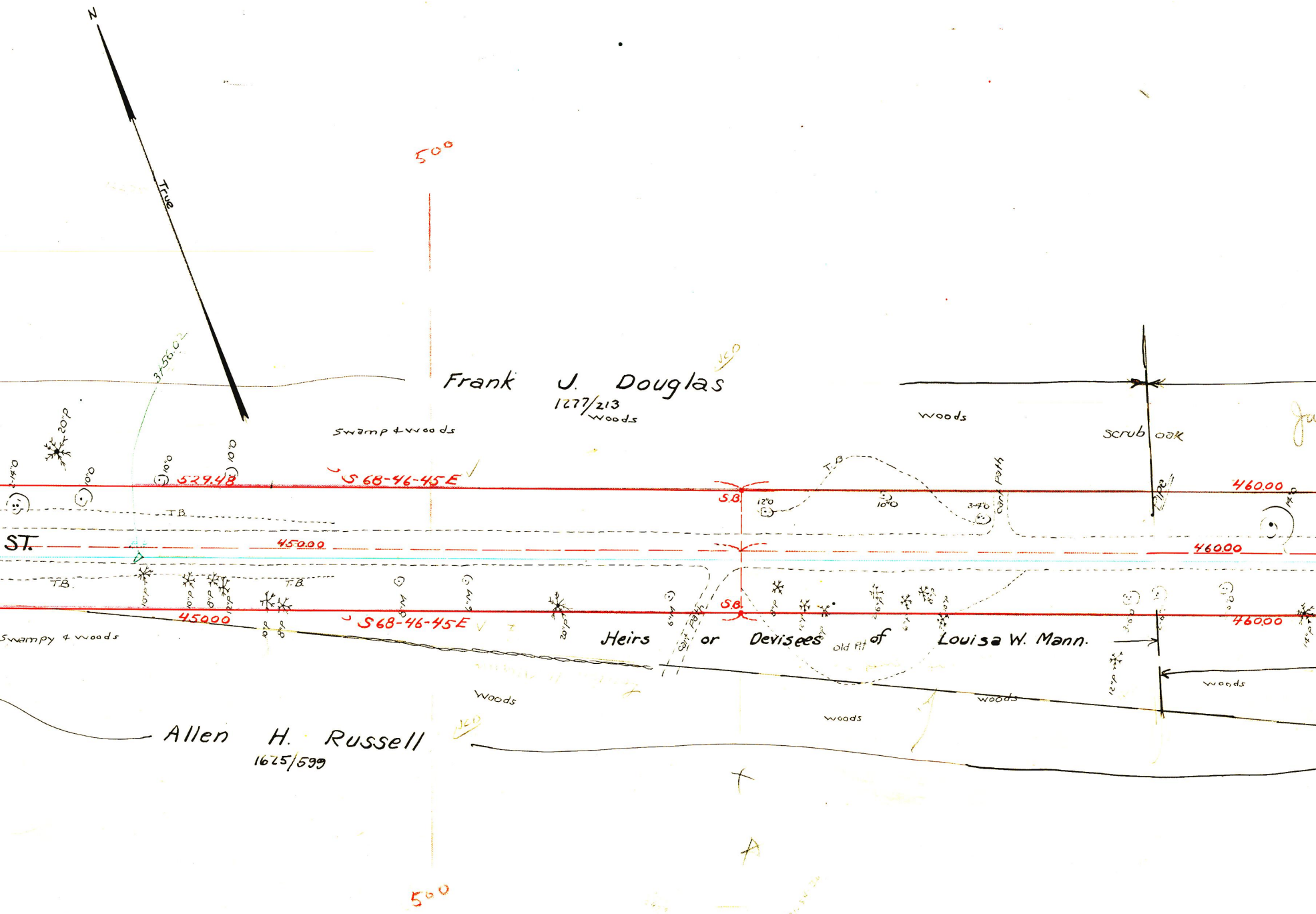
N
True
500
3+56.02
Frank J. Douglas
1277/213
Woods
Swamp + woods
Woods
Scrub oak
Pipe
20"P
14"O
10"O
10"O
10"O
529.48
S 68-46-45 E
S.B.
12"O
10"O
T.B.
3-4"O
cart path
460.00
ST.
450.00
460.00
T.B.
T.B.
10"P
10"O
8"P
12"P
450.00
S 68-46-45 E
S.B.
20"P
Cart path
old pit
Heirs or Devisees of Louisa W. Mann.
12"P
Swampy + woods
Woods
woods
woods
woods
Allen H. Russell
1625/599
500

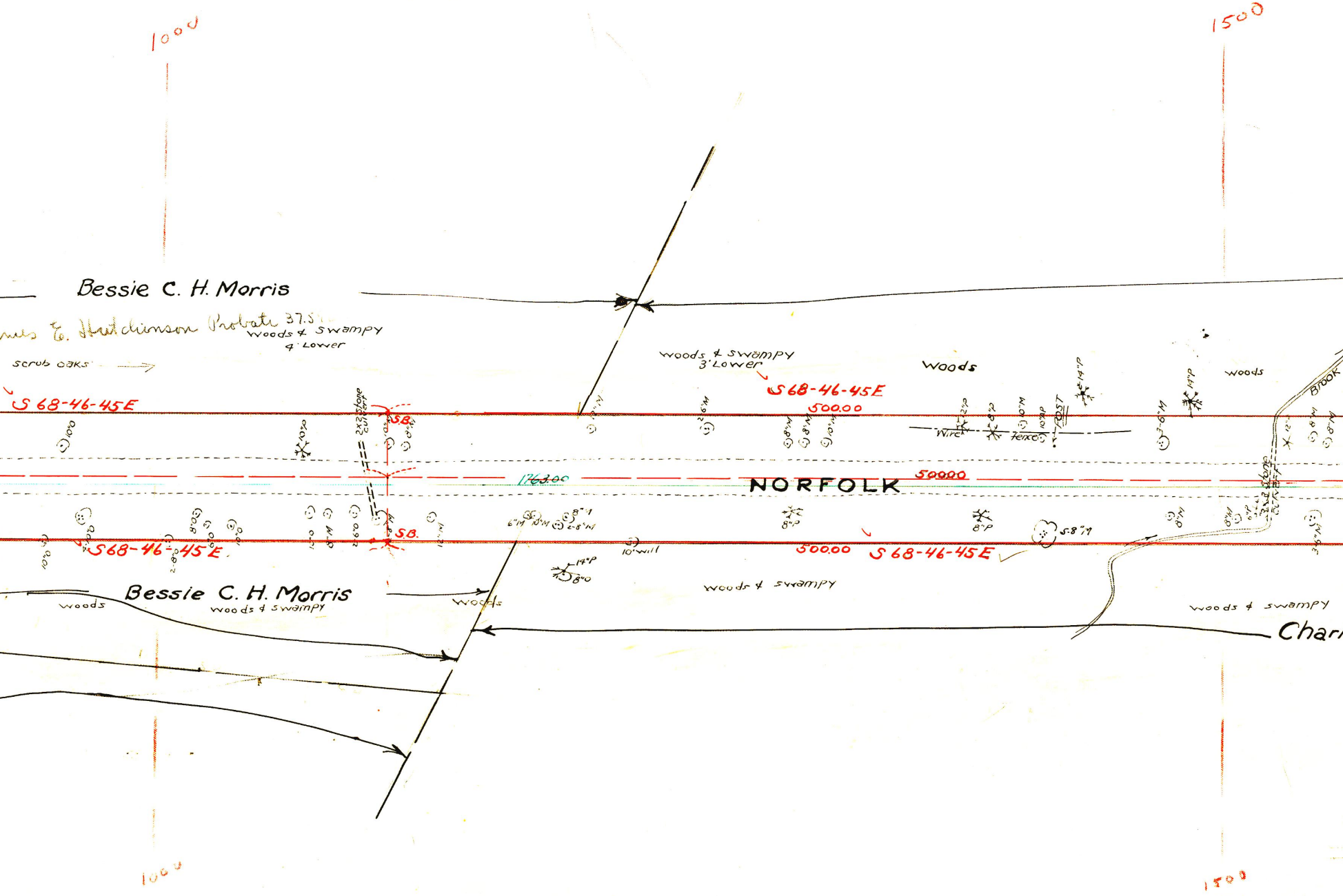
1000
1500
Bessie C. H. Morris
...nes E. Hutchinson Probate 37.5
Woods & swampy
4' Lower
scrub oaks
S 68-46-45E
2x2 stone culvert
S.B.
10"P
10"O
woods & swampy
3' Lower
S 68-46-45E
500.00
Woods
12"P
8"P
10"M
10"P
Wire fence
POST
14"P
3-6"M
14"P
woods
Brook
8"M
12"
8"M
1763.00
NORFOLK
500.00
3x2 stone culvert
S.B.
12"M
6"M
10"M
8"M
2-8"M
8"P
8"P
5-8"M
8"M
6"P
3-6"M
S 68-46-45E
10"O
10"O
2-8"O
8"O
10"O
10"O
8"M
2-6"O
14"P
8"O
10" will
500.00
S 68-46-45E
Bessie C. H. Morris
woods
woods & swampy
Woods
woods & swampy
woods & swampy
Char...
1000
1500

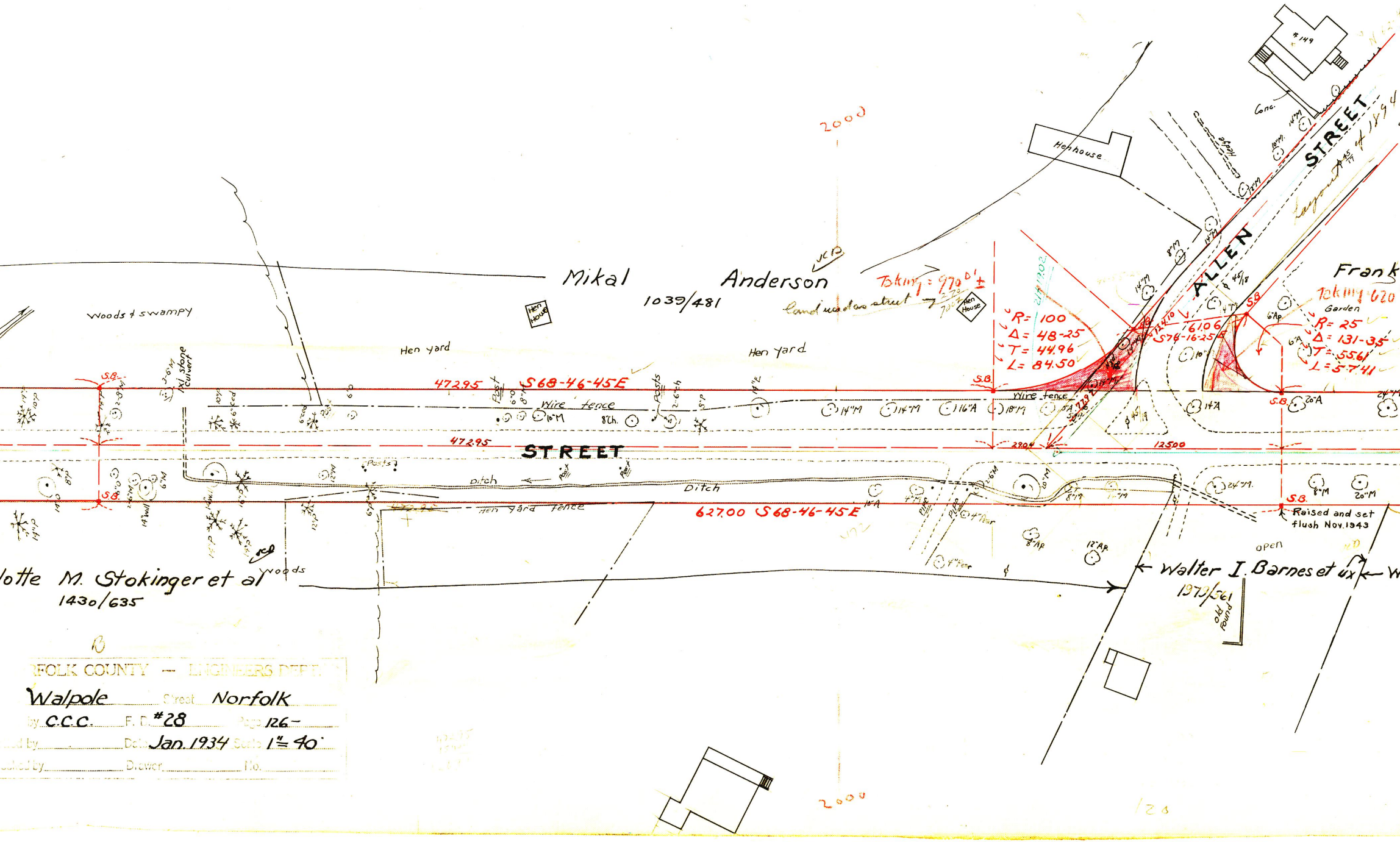
Mikal Anderson
1039/481
Woods & swampy
Hen yard
Hen House
Hen yard
Taking = 970 ☐' ±
Land used as street
Henhouse
#149
Conc.
ALLEN STREET
Layout 1894
Frank
Taking 620
Garden
R = 100
Δ = 48-25
T = 44.96
L = 84.50
R = 25
Δ = 131-35
T = 55.61
L = 57.41
61.06
S76-16-25E
124.10
77.9
2/11/1902
S.B.
472.95 S68-46-45E
472.95
STREET
Wire fence
Wire fence
29.04
125.00
Ditch
Ditch
Hen yard fence
627.00 S68-46-45E
Posts
1x1 stone culvert
Raised and set flush Nov. 1943
open
lotte M. Stokinger et al
1430/635
Woods
Walter I. Barnes et ux
1379/561
old Found
2000
2000

FOLK COUNTY — ENGINEERS DEPT.

Walpole Street Norfolk

by C.C.C. F. B. #28 Page 126-

d by Date Jan. 1934 Scale 1" = 40'

cked by Drawer No.

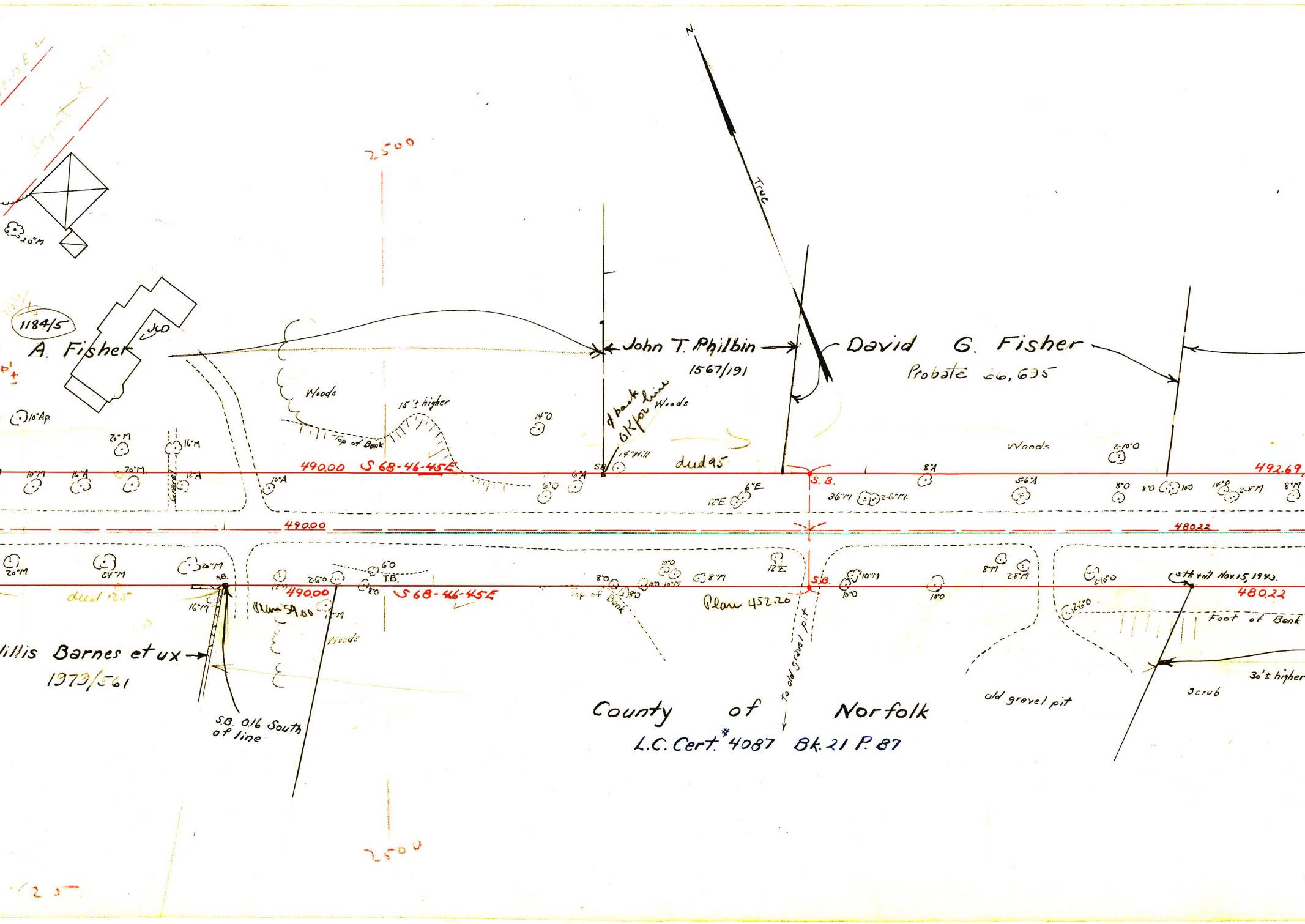
N.
True
2500
1184/5
A. Fisher
JLD
20"M
10"Ap.
John T. Philbin
1567/191
David G. Fisher
Probate 66,695
Woods
15'± higher
Top of Bank
14"O
¢ pack OK for line
Woods
14" Will
deed 95
Woods
2-10"O
20"M
16"M
20"M
10"M
16"A
12"A
10"A
Gravel
6"O
6"A
S.B.
490.00 S 68-46-45E
12"E
6"E
S.B.
36"M
2-6"M.
8"A
5-6"A
8"O
8"O
10"O
14"O
2-8"M
8"M
492.69
490.00
480.22
20"M
24"M
20"M
S.B.
deed 125
16"M
12"O
490.00
2-6"O
6"O
T.B.
8"O
S 68-46-45E
Plan 59.00
12"M
Woods
8"O
8"O
10"O
10"O
10"M
8"M
Top of Bank
12"E
S.B.
Plan 452.20
10"M
10"O
10"O
8"M
2-8"M
2-10"O
stk + nl Nov. 15, 1943.
480.22
12-6"O
Foot of Bank
Willis Barnes et ux
1979/561
S.B. 0.16 South of line
To old gravel pit
County of Norfolk
L.C. Cert. # 4087 Bk. 21 P. 87
old gravel pit
Scrub
30'± higher
2500
125

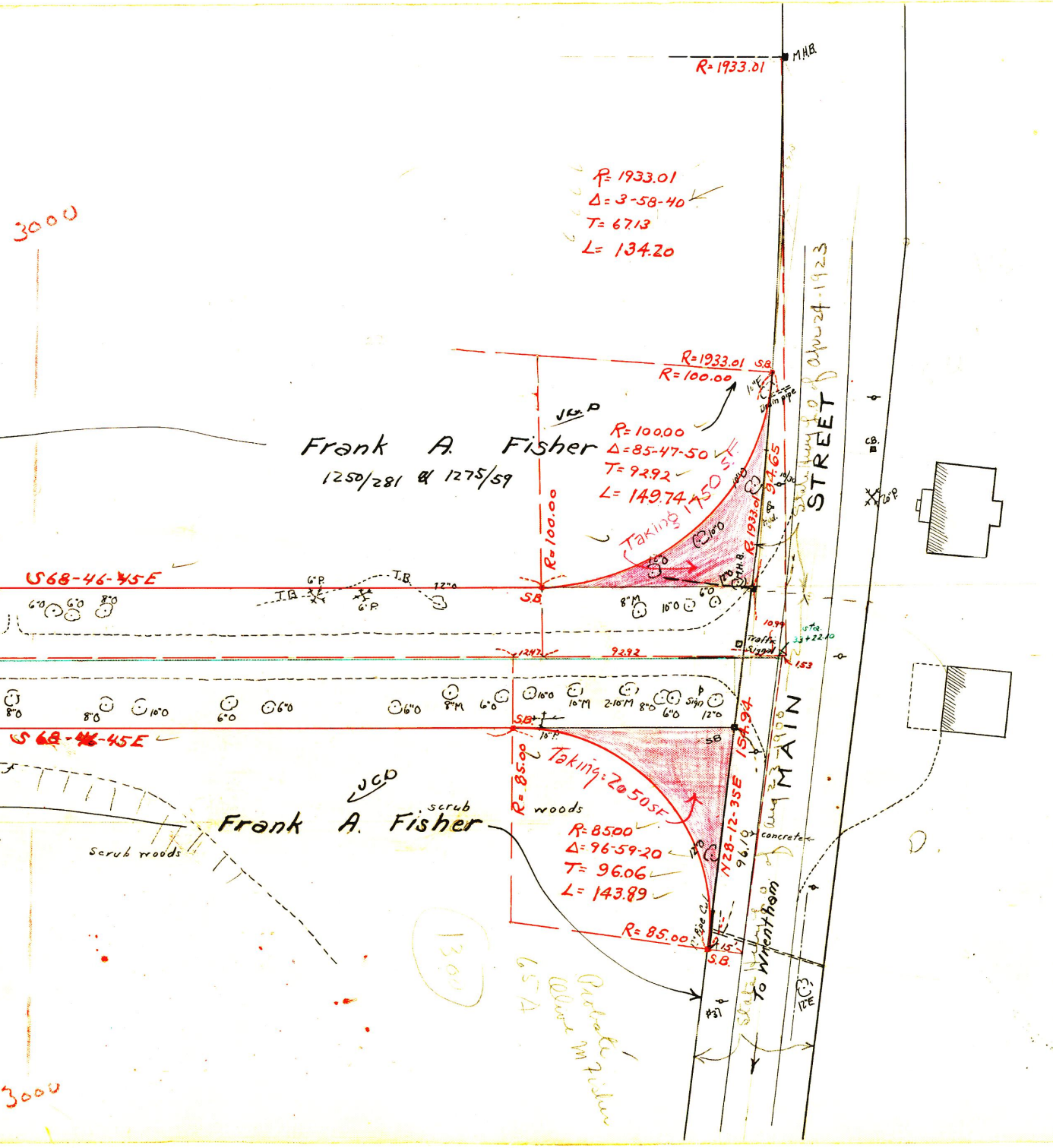
R= 1933.01
M.H.B.
R= 1933.01
Δ= 3-58-40
T= 67.13
L= 134.20
3000
R=1933.01 S.B.
R= 100.00
1½"E
Drain pipe
Frank A. Fisher
1250/281 & 1275/59
R= 100.00
Δ=85-47-50
T= 92.92
L= 149.74
Taking 1750 S.F.
R= 100.00
10"O
R 1933.01
94.65
Hyd.
M.H.B.
12"O
S.B.
S68-46-45E
T.B.
6"P.
12"O
8"M
10"O
6"O
10.99
Traffic Signal
sta. 33+22.10
153
12.47
92.92
CB.
20"P.
STREET
MAIN
6"O
8"O
10"O
6"O
10"M
2-10"M
6"O
Sign
12"O
S.B.
10"P.
SB
154.94
S 68-46-45E
Frank A. Fisher
scrub
scrub woods
woods
R= 85.00
Taking: 2050SF
R= 85.00
Δ= 96-59-20
T= 96.06
L= 143.89
N28-12-35E
96.10
concrete
R= 85.00
1" Pipe C.L.
15'
S.B.
To Wrentham
#37
12"E
130
65A
3000
D.