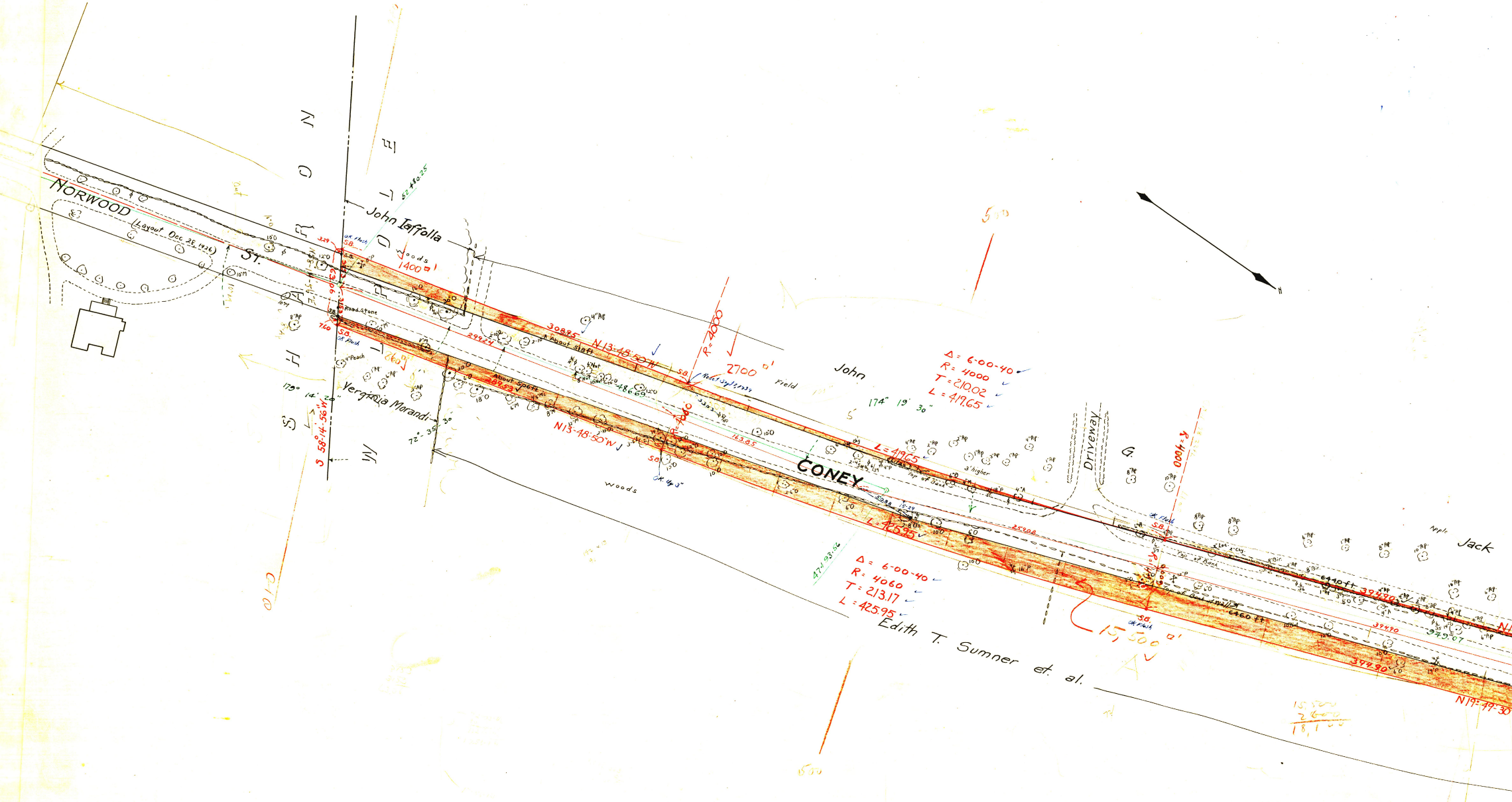
NORWOOD ST.
(Layout Dec 28, 1926)
SHARON
WALPOLE
John Iaffolla
Woods
1400 □'
S.B.
OK. Flush
3.29
7.60
Road Stone
4" Peach
860 □'
Vergina Morandi
179° 14' 20"
S 58°-14'-56" W
72° 35' 30"
52 480.25
308.95
299.24
289.53
About 5ft
N 13°-48'-50" W
R=4000
R=4060
2700 □'
Reset Sept 7, 1939
Field
486.69
163.85
John
174° 19' 30"
Δ = 6-00-40
R = 4000
T = 210.02
L = 419.65
L = 419.65
Woods
OK. Up 3"
CONEY
50.88
15.29
Top of Bank
3' higher
L = 425.95
47+93.56
Δ = 6-00-40
R: 4060
T: 213.17
L: 425.95
Edith T. Sumner et. al.
Driveway
G.
R=4000
259.08
15,500 □'
6440 ft
6460 ft
Top of Bank + wall
394.90
394.90
394.90
949.07
Apple
Jack
N 19°-49'-30"

Calc BK# 29

NORFOLK COUNTY — ENGINEERS DEPT.
Town Walpole Street Coney
Survey by C.C.C. F. B. #72 Page 1–49
Plotted by _____ Date Nov 1936 Scale 1"=40'
Checked by _____ Drawer _____ No. _____

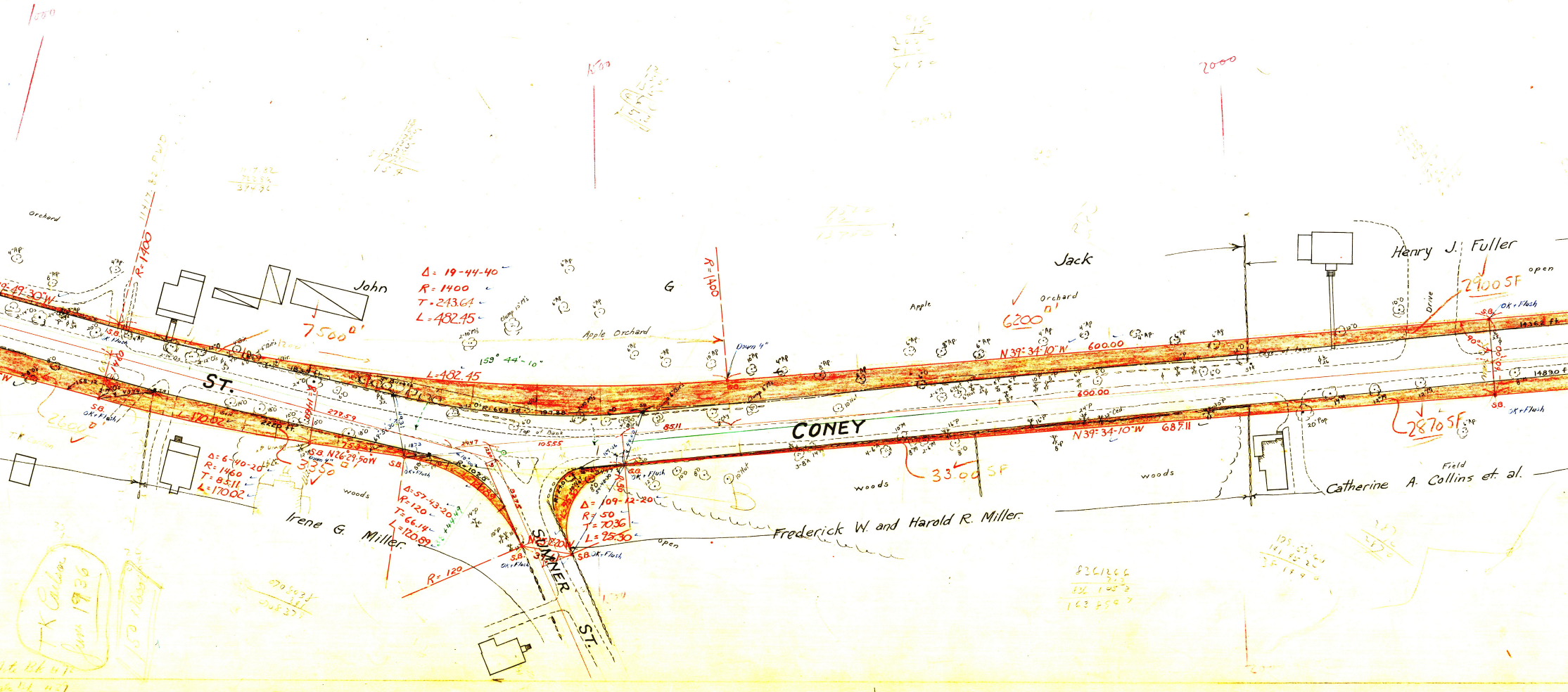
CONEY
ST.
SUMNER
ST.
John
G
Jack
Henry J. Fuller
Catherine A. Collins et. al.
Frederick W. and Harold R. Miller.
Irene G. Miller.
T K Carlson
Δ= 19-44-40
R= 1400
T= 243.64
L= 482.45
L= 482.45
159° 44'-10"
R=1400
R=1460
Δ= 6-40-20
R= 1460
T= 85.11
L= 170.02
L= 170.02
N26°29'50"W
Δ= 57-43-20
R= 120
T= 66.14
L= 120.89
R= 120
Δ= 109-12-20
R= 50
T= 70.36
L= 95.30
N39°34'10"W 600.00
600.00
N39°34'10"W 687.11
7500 □'
6200 □'
2600 □'
3350 □'
33.00 SF
2900 SF
2870 SF
1436.2 ft.
1489.0 ft.
Apple Orchard
Orchard
Apple
woods
woods
Field
open
open
Drive
Top of Bank
Down 4"
S.B. OK+Flush
1000
1500
2000
T K Carlson
June 1936

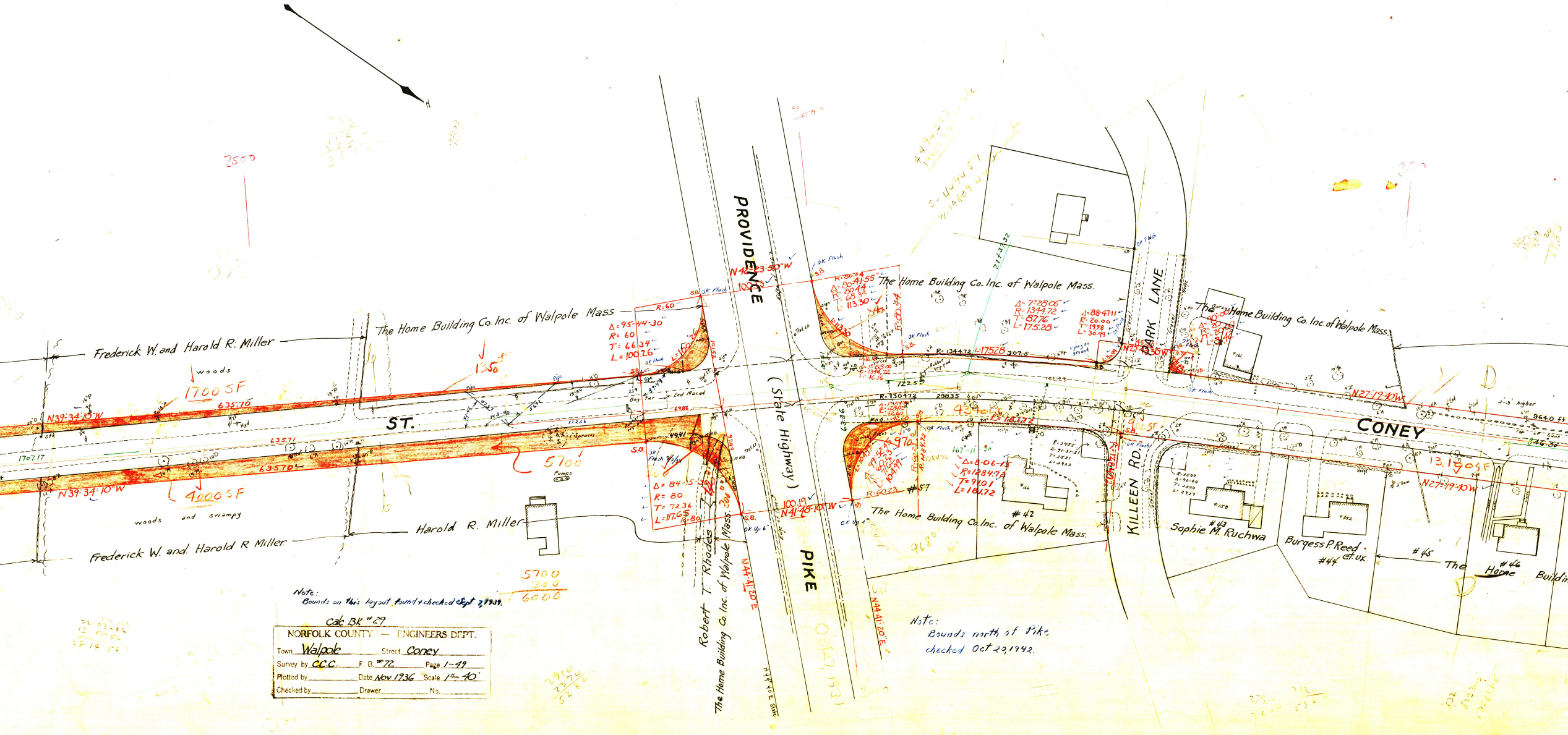
N
Frederick W. and Harold R. Miller
woods
1700 SF
635.70
N39°34'10"W
The Home Building Co. Inc. of Walpole Mass
1350
ST.
1707.17
635.71
635.70
N39°34'10"W
4000 SF
woods and swampy
5700
Pumps
Harold R. Miller
Frederick W. and Harold R Miller
5700
300
6000
R=60
Δ=95-44-30
R=60
T=66.34
L=100.26
End Macad.
69.86
122.26
49.41
Δ=84-15-30
R=80
T=72.36
L=117.65
R=80
Robert T. Rhodes
The Home Building Co. Inc. of Walpole Mass.
N44°41'20"E
PROVIDENCE
(State Highway)
PIKE
N42°23'30"W
100.23
O.K. Flush
S.B.
R=80.44
Δ=80-41-55
R=80.44
T=68.34
L=113.30
R=80.44
R=1344.72
L=175.28
307.5
122.55
R=1304.72
298.35
Rubber trip pad
The Home Building Co. Inc. of Walpole Mass.
Δ=7°28'06"
R=1344.72
T=87.76
L=175.28
Δ=88-47-11
R=20.00
T=19.58
L=30.99
Lying on ground
217+37.32
N27°43'35"W
DARK LANE
4390 SF
L=181.72
970
R=60.23
R=1284.72
167°-11'-30"
Δ=8-06-15
R=1284.72
T=91.01
L=181.72
#57
#42
100.19
N41°48'10"W
OK Up 6"
OK Up 2"
The Home Building Co. Inc. of Walpole Mass.
9680
N44°41'20"E
KILLEEN RD.
R=1284.72
900 SF
The Home Building Co. Inc. of Walpole Mass.
Δ=20
R=20.00
T=20
L=31.42
#161
N27°19'40"W
2-3' higher
964.0 ft
Top of bank
846.30
CONEY
13,190 SF
N27°19'40"W
#158
#43
Sophie M. Ruchwa
#152
Burgess P. Reed et ux.
#44
#45
#46
The Home Building

Note:
Bounds on this layout found + checked Sept 7, 1939.

Note:
Bounds north of Pike
checked Oct 23, 1942.

Calc Bk #29

NORFOLK COUNTY — ENGINEERS DEPT.

Town Walpole Street Coney
Survey by C.C.C. F. B. #72 Page 1-49
Plotted by Date Nov 1936 Scale 1"=40'
Checked by Drawer No.

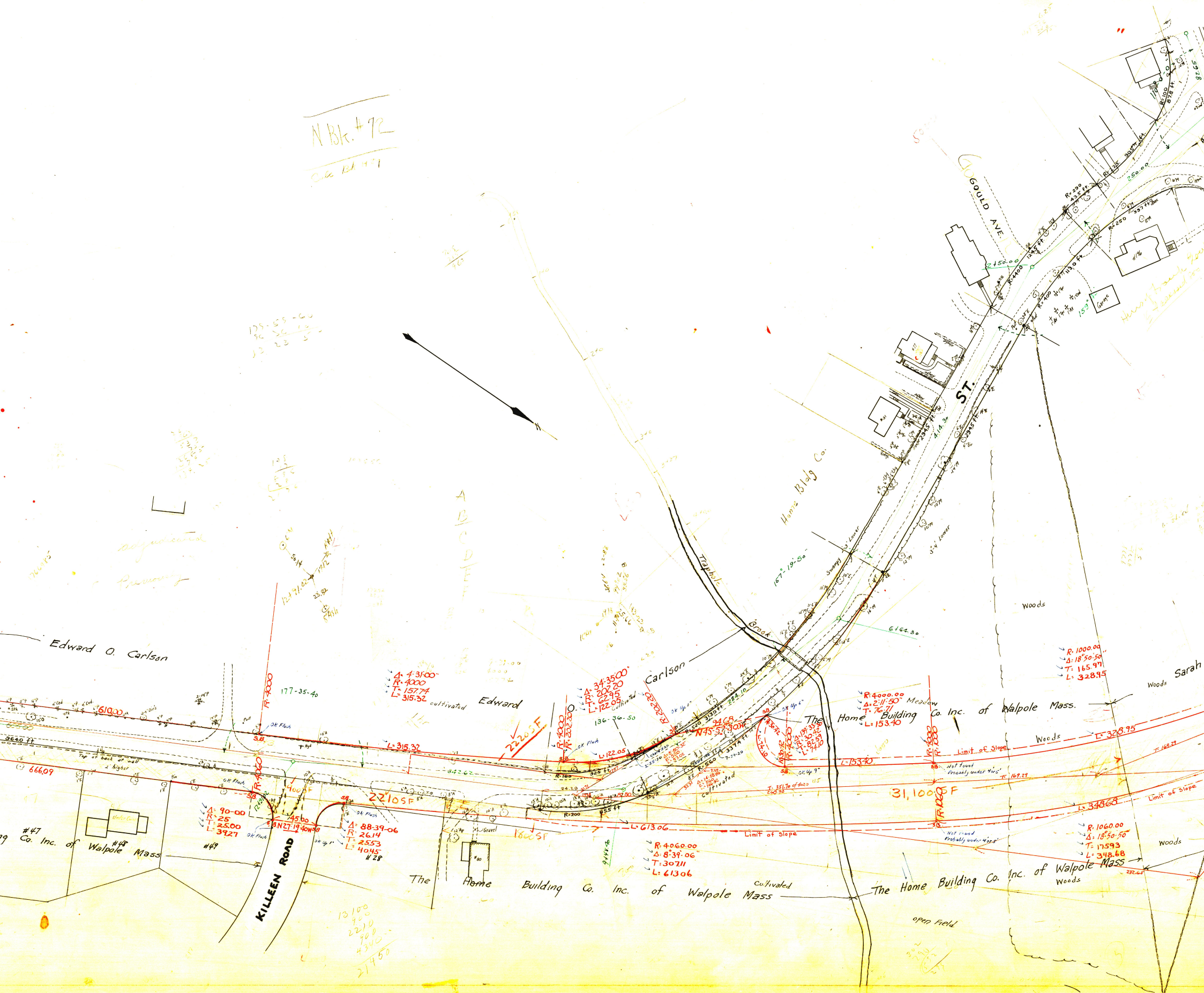
N Bk. #72
GOULD AVE.
ST.
Home Bldg Co.
Traphole
Brook
Edward O. Carlson
Edward O. Carlson
cultivated
Woods
Woods
Sarah
The Home Building Co. Inc. of Walpole Mass.
Meadow
KILLEEN ROAD
#47
#48
#49
#28
ng Co. Inc. of Walpole Mass
The Home Building Co. Inc. of Walpole Mass
The Home Building Co. Inc. of Walpole Mass
Cultivated
open Field
Limit of Slope
Limit of Slope
Limit of Slope
Garage
R=100
87.8 ft.
82.65
R=125
90.5 ft.
R=290
43.5 ft.
250.00
2+50.00
R=4400
124.5 ft.
R=250
113.0 ft.
R=400
159 ft.
294.5 ft.
414.30
294.5 ft.
157°-19'-50
6+64.30
177-35-40
136-36-50
Δ: 4°31'00"
R: 4000
T: 157.74
L: 315.32
L: 315.32
610.00
9640 ft
666.09
342.62
Top of bank at wall 2' higher
OK Flush
S.B.
R: 4000
R: 4060
900 SF
2210 SF
2220 SF
1860 SF
Δ: 90-00
R: 25
T: 25.00
L: 39.27
45.60
N27°19'40"W
Δ: 88-39-06
R: 26.14
T: 25.53
L: 40.45
Δ: 34°35'00"
R: 202.20
T: 62.95
L: 122.05
R: 4000
R: 202.20
L: 122.05
R: 160
R: 200
R: 520
R: 560
313.0 ft
284.10
337.4 ft
94.68
N45°59'30"W
Δ: 139°33'30"
R: 30.42
T: 82.59
L: 74.10
R: 4000.00
Δ: 2°11'50"
T: 76.71
L: 153.40
L: 153.40
R: 1000
R: 1060
31,100 SF
T: 351.70 of 4020
T: 169.29
T: 169.29
L: 328.95
L: 348.68
L: 613.06
R: 1000.00
Δ: 18°50'50"
T: 165.97
L: 328.95
R: 1060.00
Δ: 18°50'50"
T: 175.93
L: 348.68
R: 4060.00
Δ: 8°39'06"
T: 307.11
L: 613.06
Not found Probably under 4'of S'
OK Up 9"
OK Up 6"
OK Up 1"
9+44.90
232.65
13100
900
2210
900
4340
21450

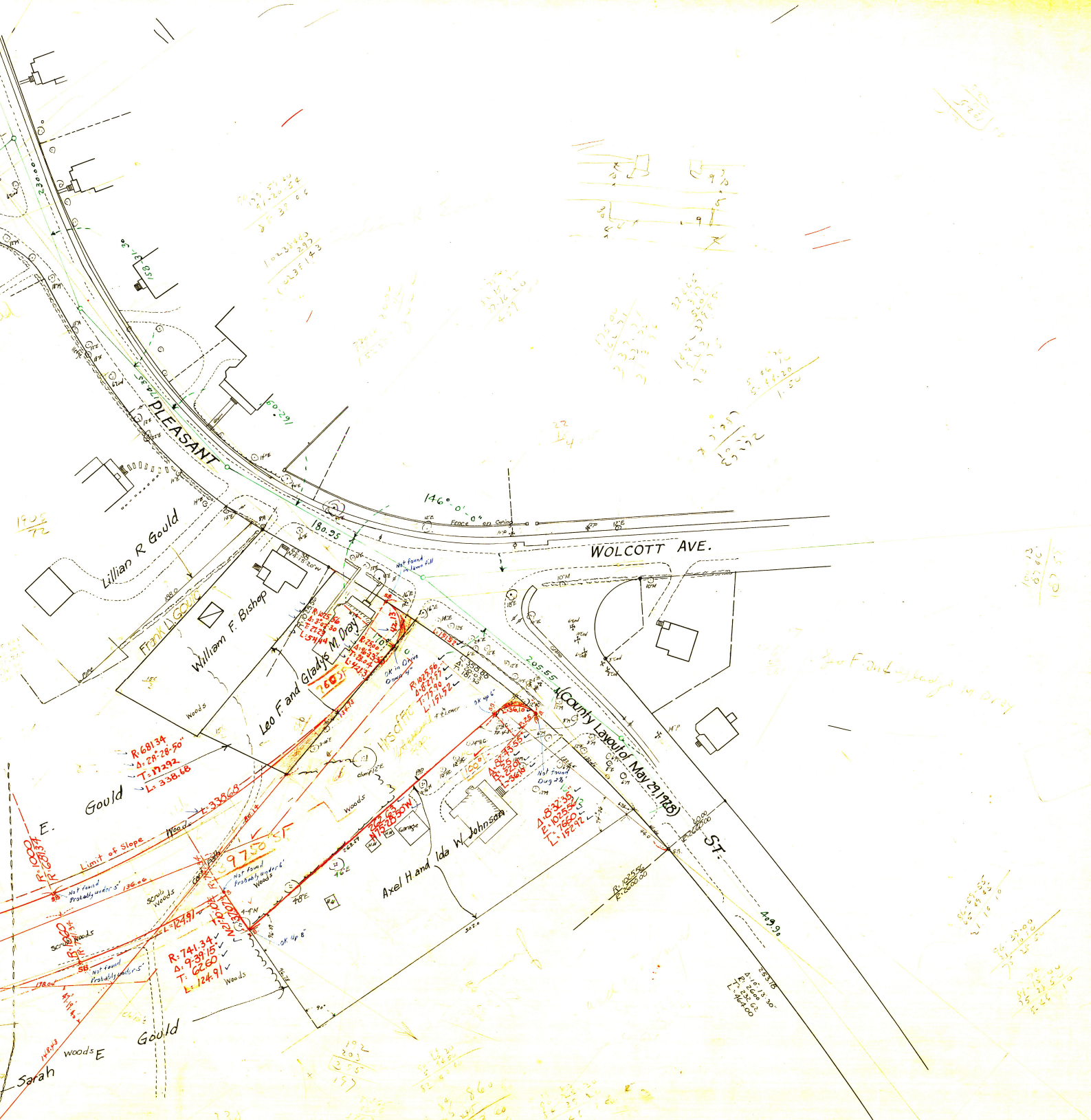
PLEASANT
WOLCOTT AVE.
ST.
(County Layout of May 29, 1928)
146°-0'-0"
Fence on Coping
180.95
205.55
409.9
Lillian R Gould
Frank L Gould
William F. Bishop
Leo F. and Gladys M. Dray
Axel H and Ida W. Johnson
E. Gould
Gould
Sarah E
Woods
Scrub Woods
Garage
Limit of Slope
Not found in lawn fill
OK in Drive Down 4"
OK up 6"
OK up 8"
Not found Dug 2½'
Not found Probably under 5'
Not found Probably under 6'
4' Lower
R: 1025.56
Δ: 3°02'30"
T: 27.23
L: 54.44
R: 25.00
Δ: 96°33'
T: 28.04
L: 42.13
R: 1025.56
Δ: 8°27'55"
T: 75.90
L: 151.52
L: 358.86
Δ: 20°03'
T: 181.30
L: 36.10
Δ: 82°43'55"
R: 25
T: 22.01
L: 36.10
Δ: 8°32'35"
R: 1025.56
T: 76.60
L: 152.92
R: 681.34
Δ: 28°28'50"
T: 172.92
L: 338.68
R: 741.34
Δ: 9°39'15"
T: 62.60
L: 124.91
262.63
N 75°28'50" W
N 4°15'20" W
134.73
268.59
760 SF
1730 SF
R: 1025.56
R: 2600.00

calc BK#29

NORFOLK COUNTY — ENGINEERS DEPT.

Town Walpole Street Coney

Survey by C.C.C. F. B. #72 Page 1-49

Plotted by Date Nov. 1936 Scale 1"=40'

Checked by Drawer No.