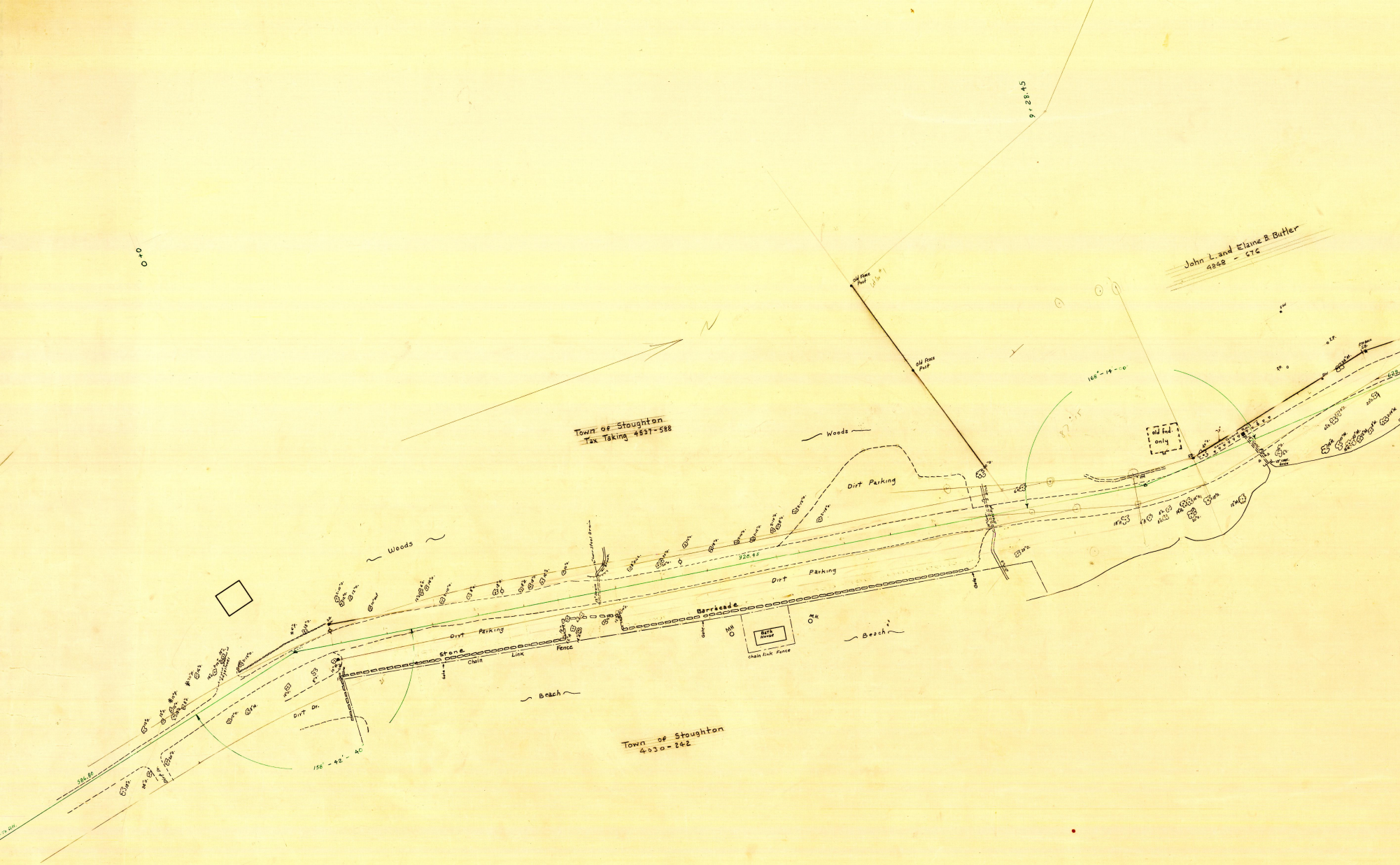

9+28.45
0+0
N
John L. and Elaine B. Butler
4848 - 676
Town of Stoughton
Tax Taking 4537-588
Woods
Woods
Old Fence Post
Old Fence Post
Dirt Parking
Dirt Parking
Dirt Parking
old fnd. only
168° - 14' - 00"
928.45
Barricade
Bath House
chain link Fence
M.H.
M.H.
Beach
Beach
Stone
Chain
Link
Fence
Gate
Gate
Dirt Dr.
156° - 42' - 40"
Town of Stoughton
4030-242
586.80
629

NORFOLK COUNTY — ENGINEERS DEPT.

Town Stoughton Street West

Survey by C.D.H., Jr. F.B. 284,355 Page 2-

Plotted by ____ Date ____ Scale ____

Checked by ____ Drawer ____ No. ____

Env. # 559

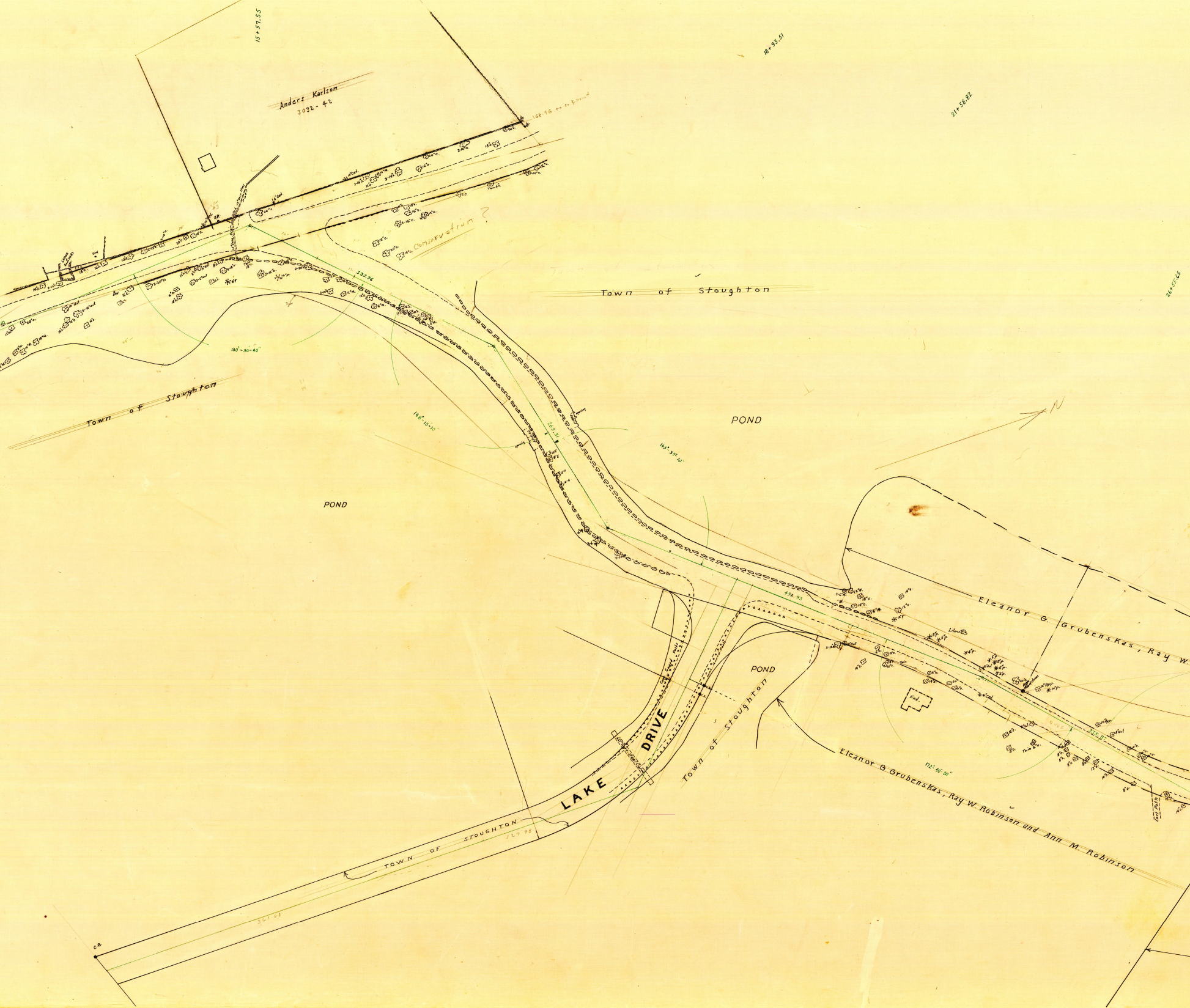
15+57.55
18+93.51
21+58.82
26+55.65
Anders Karlson
3032-42
168.96 to C.F. point
Conservation ?
535.96
Town of Stoughton
Town of Stoughton
130°-30'-40"
148°-15'-10"
265.31
145°-37'-10"
POND
POND
POND
N
496.93
Eleanor G. Grubenskas, Ray W.
Lilacs
Fnd.
335.97
172°-40'-30"
Cart Path
Eleanor G Grubenskas, Ray W. Robinson and Ann M. Robinson
Town of Stoughton
LAKE DRIVE
TOWN OF STOUGHTON
327.98
361.08
C.B.

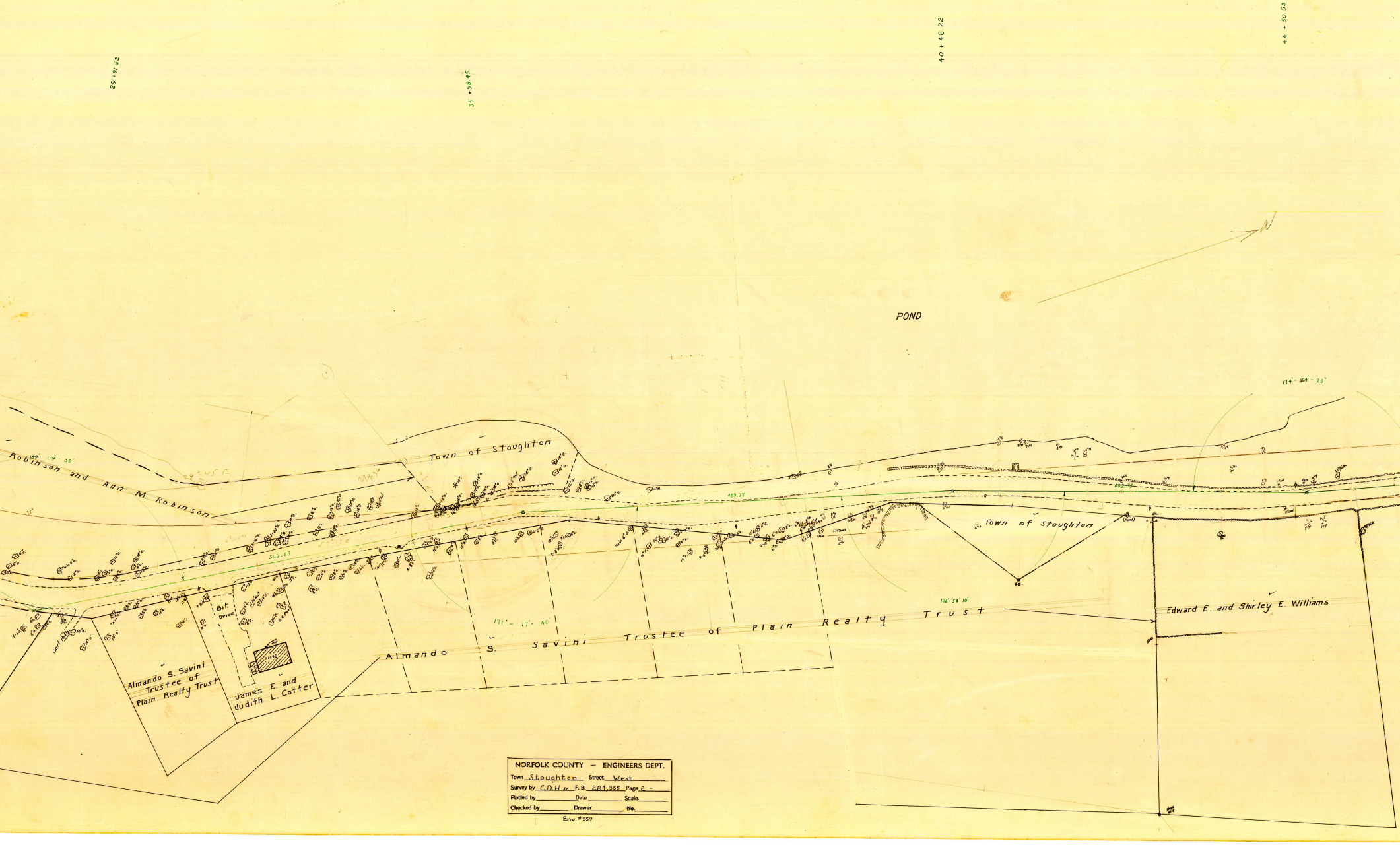
29+91.62
35+58.45
40+48.22
44+50.53
N
POND
174° - 54 - 20"
Robinson and Ann M. Robinson
139° - 09' - 30"
Town of Stoughton
566.83
489.77
402.31
Town of Stoughton
Edward E. and Shirley E. Williams
176° - 54' - 10"
Almando S. Savini Trustee of Plain Realty Trust
171° - 17' - 40"
Almando S. Savini
Trustee of
Plain Realty Trust
Bit.
Drive
James E. and
Judith L. Cotter
Cart Path

NORFOLK COUNTY – ENGINEERS DEPT.

Town Stoughton Street West

Survey by C.D.H. Jr. F. B. 284, 355 Page 2 –

Plotted by ____ Date ____ Scale ____

Checked by ____ Drawer ____ No. ____

Env. # 559

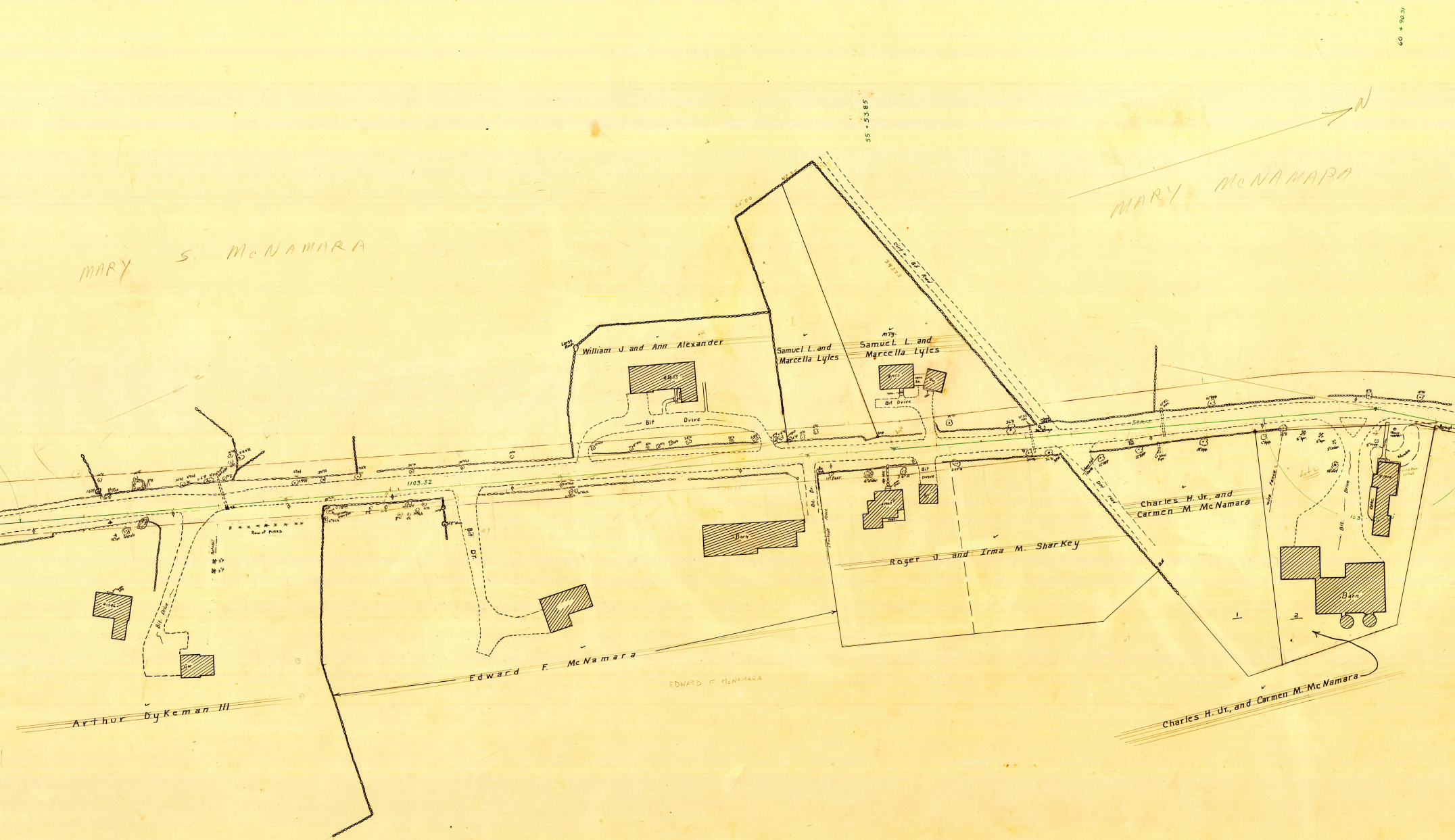

60 + 90.51
55 + 53.85
N
MARY McNAMARA
MARY S. McNAMARA
Large Rock
William J. and Ann Alexander
Samuel L. and Marcella Lyles
MTG.
Samuel L. and Marcella Lyles
Bit Drive
Bit Drive
Dirt + Bit Road
1103.52
Row of Pines
Bit Drive
Bit Dr.
Bit Dr.
Barn
Bit Drive
Roger J. and Irma M. SharKey
Charles H. Jr., and Carmen M. McNamara
Wire Fence
Bit Drive
Barn
1
2
Edward F. McNamara
EDWARD F. McNAMARA
Arthur DyKeman III
Charles H. Jr., and Carmen M. McNamara

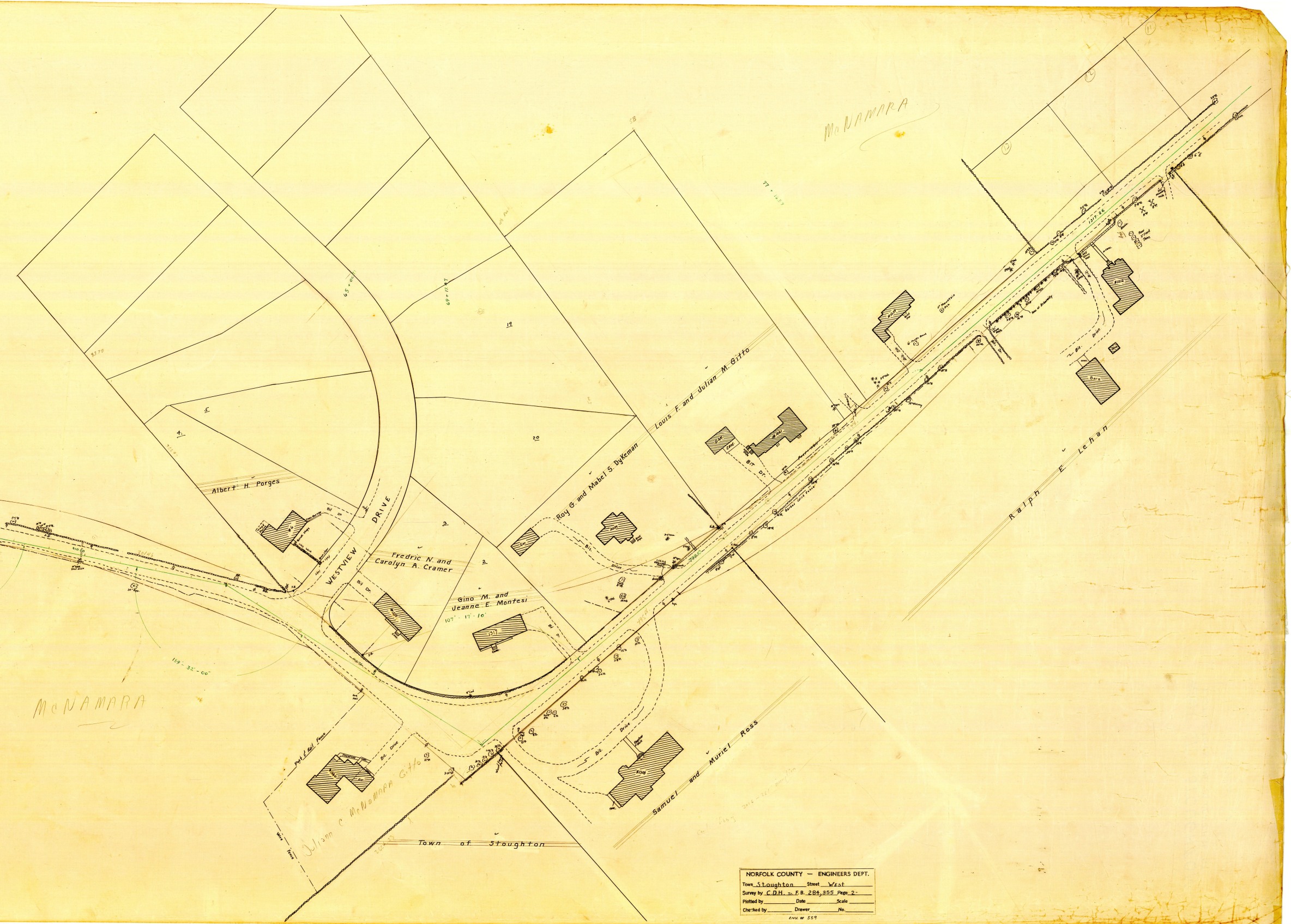
McNAMARA
McNAMARA
Albert H. Porges
WESTVIEW DRIVE
Fredric N. and Carolyn A. Cramer
Gino M. and Jeanne E. Montesi
107° - 17' - 10"
159° - 32' - 00"
1317
Roy G. and Mabel S. Dykeman
Louis F. and Julian M. Gitto
Ralph E. Lehan
Barn
Samuel and Muriel Ross
Julian C McNamara Gitto
Post & Rail Fence
Wire Fence
Town of Stoughton
19
20
5
4
3
2
11
12
13

NORFOLK COUNTY — ENGINEERS DEPT.

Town Stoughton Street West

Survey by C.D.H. Jr. F.B. 284,355 Page 2-

Plotted by ______ Date ______ Scale ______

Checked by ______ Drawer ______ No. ______

ENV. # 559