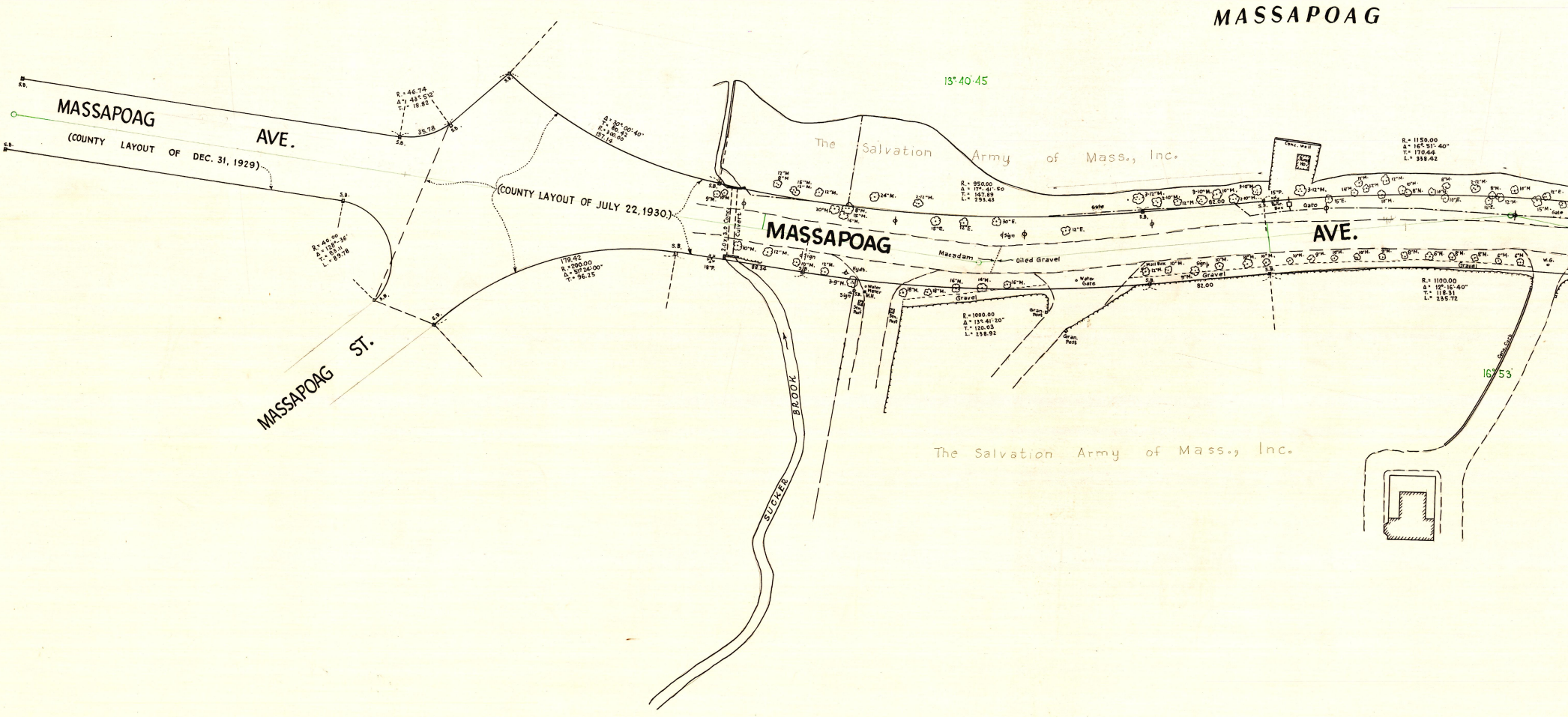
MASSAPOAG
MASSAPOAG AVE.
(COUNTY LAYOUT OF DEC. 31, 1929)
(COUNTY LAYOUT OF JULY 22, 1930)
MASSAPOAG ST.
MASSAPOAG AVE.
SUCKER BROOK
The Salvation Army of Mass., Inc.
The Salvation Army of Mass., Inc.
S.B.
R. = 46.74
Δ = 43° 51'2'
T. = 18.82
35.78
Δ = 30° 00' 40"
T. = 80.42
R. = 300.00
157.14
R. = 40.00
Δ = 128°-36'
T. = 83.11
L. = 89.78
179.42
R. = 200.00
Δ = 51° 24' 00"
T. = 96.25
18"P.
88.34
Culverts
R. = 950.00
Δ = 17°-41'-50
T. = 147.89
L. = 293.43
13° 40' 45
Macadam
Oiled Gravel
Gravel
Gate
Water Gate
Gran. Post
Hyd.
Water Meter
Sign
M.H.
Mail Box
R. = 1000.00
Δ = 13° 41' 20"
T. = 120.03
L. = 238.92
82.00
Conc. Wall
R. = 1150.00
Δ = 16°-51'-40"
T. = 170.44
L. = 338.42
R. = 1100.00
Δ = 12°-16'-40"
T. = 118.31
L. = 235.72
Conc. Curb
16° 53'

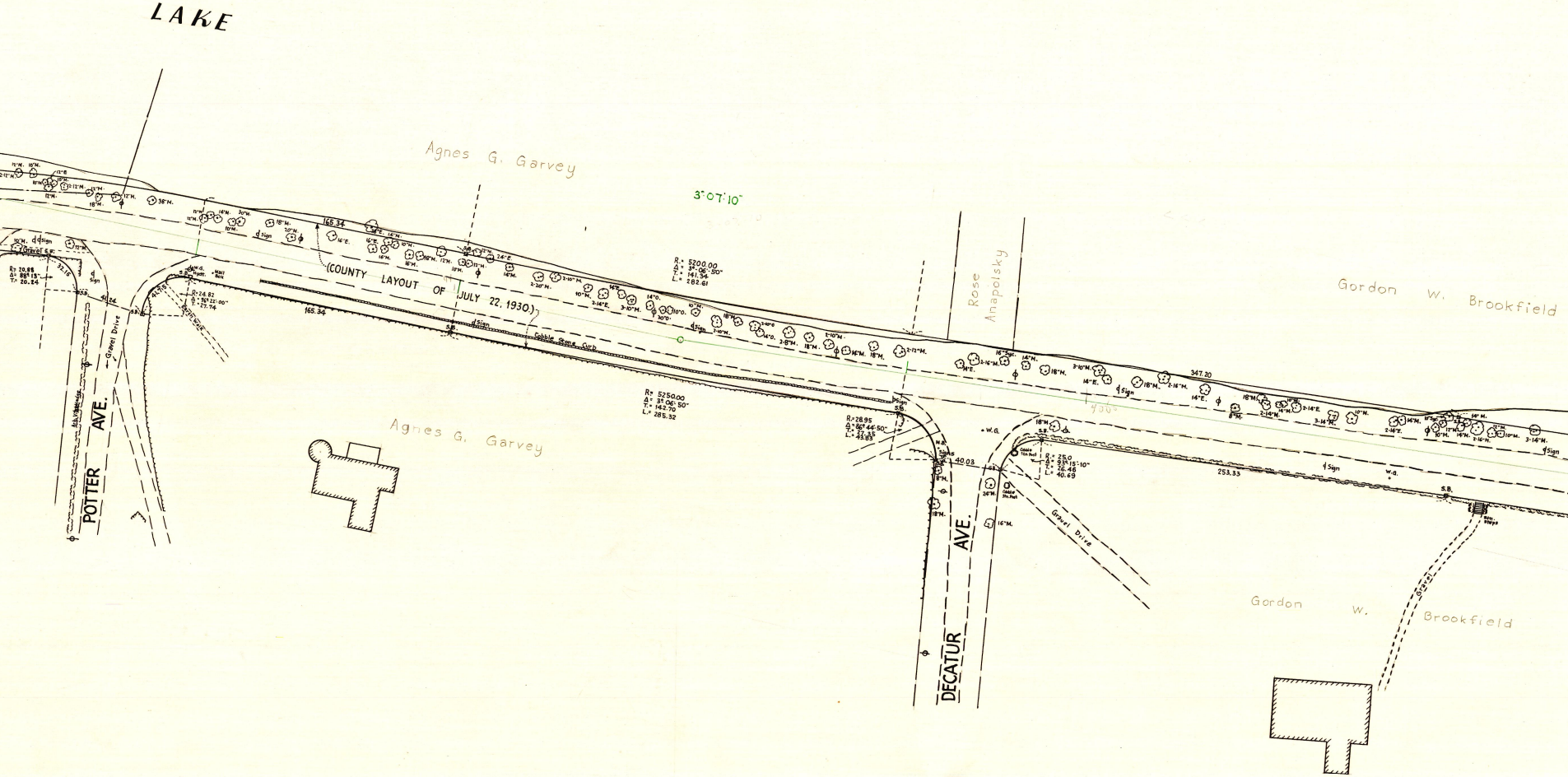
LAKE
Agnes G. Garvey
3°07'10"
Rose Anapolsky
Gordon W. Brookfield
(COUNTY LAYOUT OF JULY 22, 1930)
165.34
165.34
R.= 5200.00
Δ= 3°-06'-50"
T.= 141.34
L.= 282.61
R= 5250.00
Δ= 3°-06'-50"
T.= 142.70
L.= 285.32
R= 20.88
Δ= 88°13'
T.= 20.24
32.16
41.24
41.75
R= 24.82
Δ= 96°22'-00"
T.= 27.74
R.= 28.95
Δ= 86°44'-50"
T.= 27.35
L.= 43.83
40.03
R.= 25.0
Δ= 93°15'-10"
T.= 26.46
L.= 40.69
347.20
253.33
Gravel Drive
Earth Walk
Cobble Stone Curb
Mail Box
W.G. Hydt.
S.B.
Sign
W.G.
POTTER AVE.
DECATUR AVE.
Agnes G. Garvey
Gordon W. Brookfield

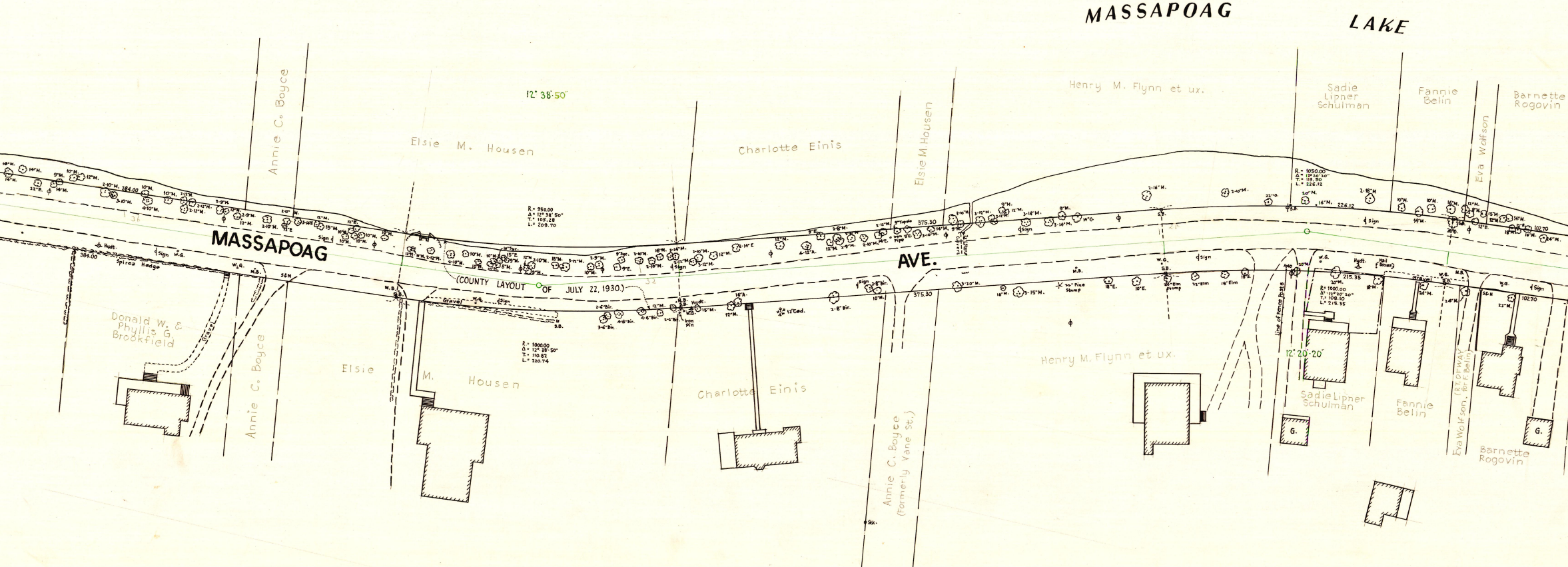
MASSAPOAG LAKE
MASSAPOAG AVE.
Annie C. Boyce
Elsie M. Housen
Charlotte Einis
Elsie M. Housen
Henry M. Flynn et ux.
Sadie Lipner Schulman
Fannie Belin
Eva Wolfson
Barnette Rogovin
12° 38' 50"
R.= 950.00
Δ= 12° 38' 50"
T.= 105.28
L.= 209.70
R.= 1000.00
Δ= 12° 38' 50"
T.= 110.82
L.= 220.74
R.= 1050.00
Δ= 12° 20' 20"
T.= 113.50
L.= 226.12
R.= 1000.00
Δ= 12° 20' 20"
T.= 108.10
L.= 215.35
384.00
375.30
226.12
215.35
102.70
(COUNTY LAYOUT OF JULY 22, 1930.)
Spirea Hedge
Gravel
Donald W. & Phyllis G. Brookfield
Annie C. Boyce
Elsie M. Housen
Charlotte Einis
Annie C. Boyce (Formerly Vane St.)
Henry M. Flynn et ux.
Line of Fence Posts
12° 20' 20"
Sadie Lipner Schulman
Fannie Belin
(R.T. OF WAY Eva Wolfson, for F. Belin)
Eva Wolfson
Barnette Rogovin
G.
G.

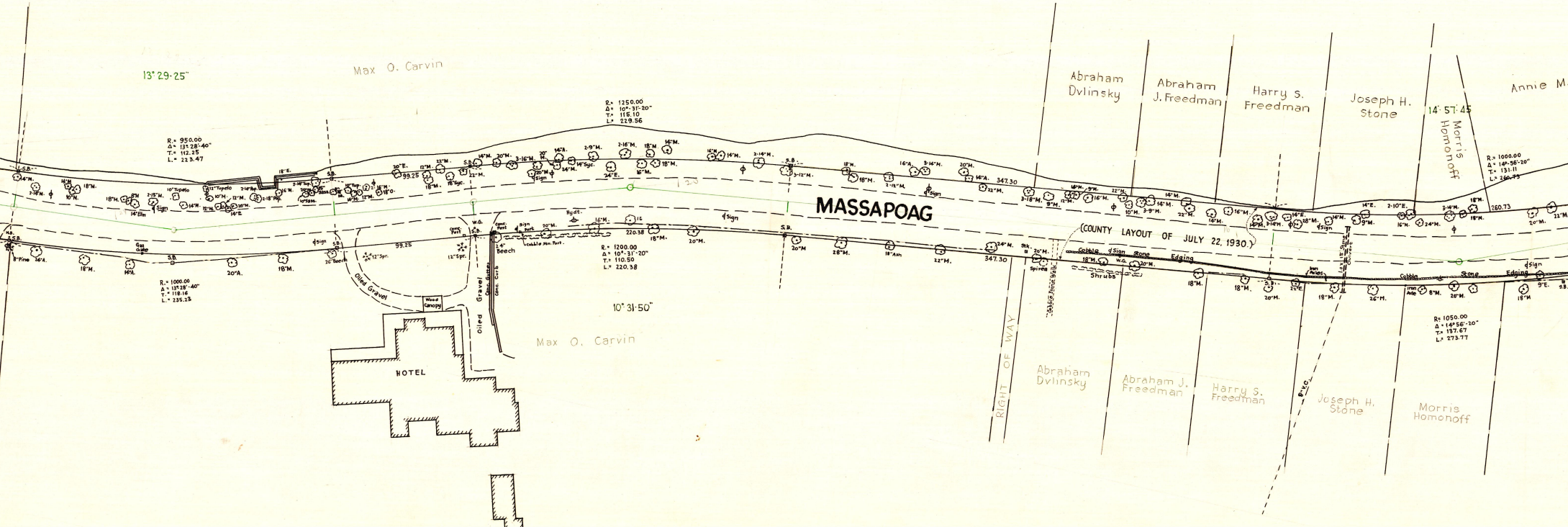
MASSAPOAG
(COUNTY LAYOUT OF JULY 22, 1930.)
Max O. Carvin
13° 29-25"
R.= 950.00
Δ= 13° 28'-40"
T.= 112.25
L.= 223.47
R.= 1250.00
Δ= 10°-31'-20"
T.= 115.10
L.= 229.56
R.= 1000.00
Δ= 13° 28'-40"
T.= 118.16
L.= 235.23
R.= 1200.00
Δ= 10°-31'-20"
T.= 110.50
L.= 220.38
10° 31-50"
99.25
220.38
347.30
260.73
Oiled Gravel
Wood Canopy
HOTEL
Conc. Gutter
Conc. Curb
24" Beech
Cobble Stn. Post
Hydt.
Gas Gate
Abraham Dvlinsky
Abraham J. Freedman
Harry S. Freedman
Joseph H. Stone
14° 57' 45
Morris Homonoff
Annie M.
R.= 1000.00
Δ= 14°-56'-20"
T.= 131.11
L.= 260.73
Cobble Stone Edging
Shrubs
Spirea
Cobble Stone Wall
RIGHT OF WAY
Iron Axles
R= 1050.00
Δ= 14°-56'-20"
T.= 137.67
L.= 273.77
Abraham Dvlinsky
Abraham J. Freedman
Harry S. Freedman
Joseph H. Stone
Morris Homonoff

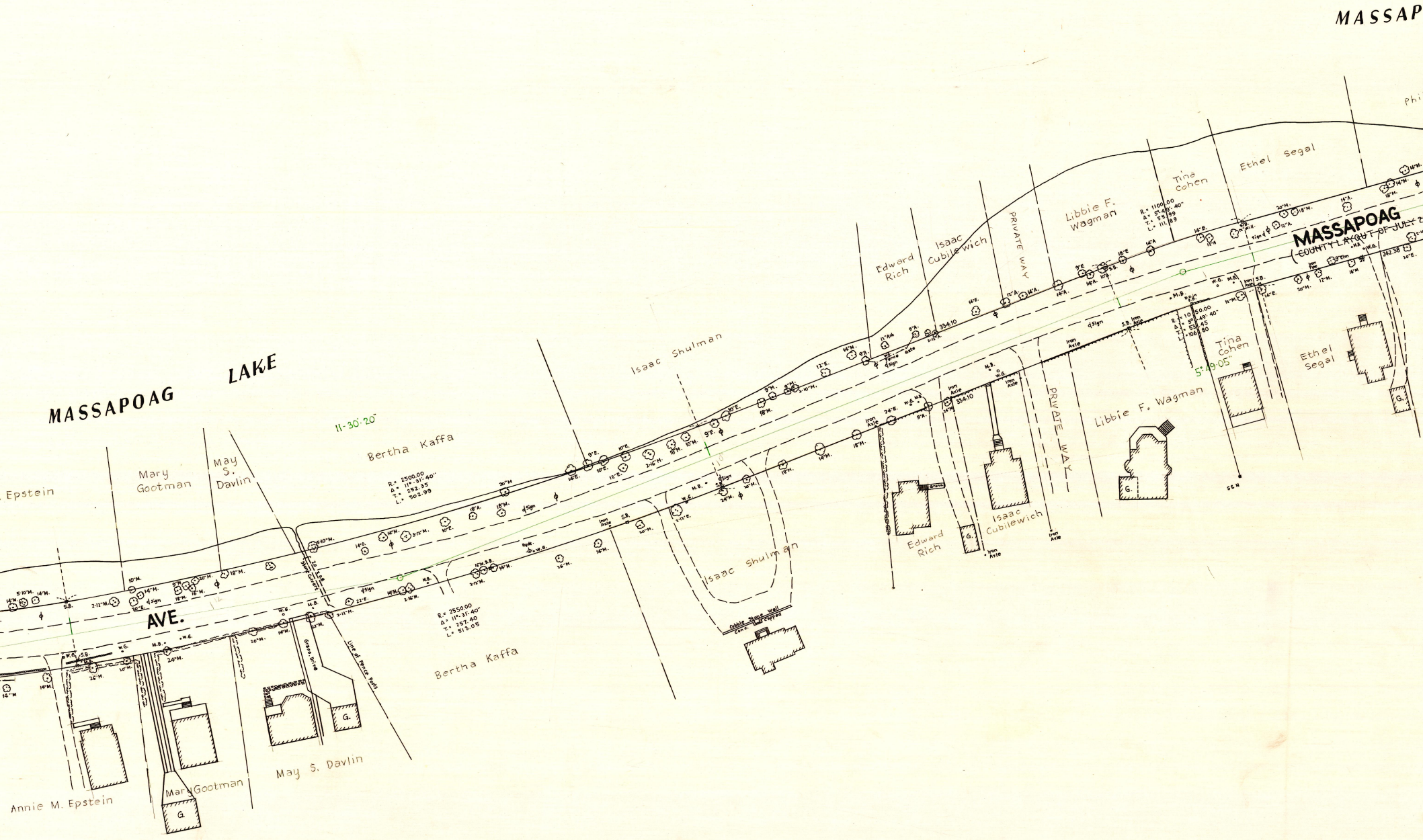
MASSAPOAG LAKE
MASSAP
MASSAPOAG
(COUNTY LAYOUT OF JULY 2
AVE.
Epstein
Annie M. Epstein
Mary Gootman
Mary Gootman
May S. Davlin
May S. Davlin
Bertha Kaffa
Bertha Kaffa
Isaac Shulman
Isaac Shulman
Edward Rich
Edward Rich
Isaac Cubilewich
Isaac Cubilewich
PRIVATE WAY
PRIVATE WAY
Libbie F. Wagman
Libbie F. Wagman
Tina Cohen
Tina Cohen
Ethel Segal
Ethel Segal
Phi
11-30-20"
5-49-05"
R = 2500.00
Δ = 11°-31'-40"
T = 252.35
L = 502.99
R = 2550.00
Δ = 11°-31'-40"
T = 257.40
L = 513.05
R = 1100.00
Δ = 5°-49'-40"
T = 55.99
L = 111.89
R = 1050.00
Δ = 5°-49'-40"
T = 53.45
L = 106.80
334.10
334.10
242.38
Line of Fence Posts
Cobble Stone Wall
Grass Drive
Iron Axle
G.

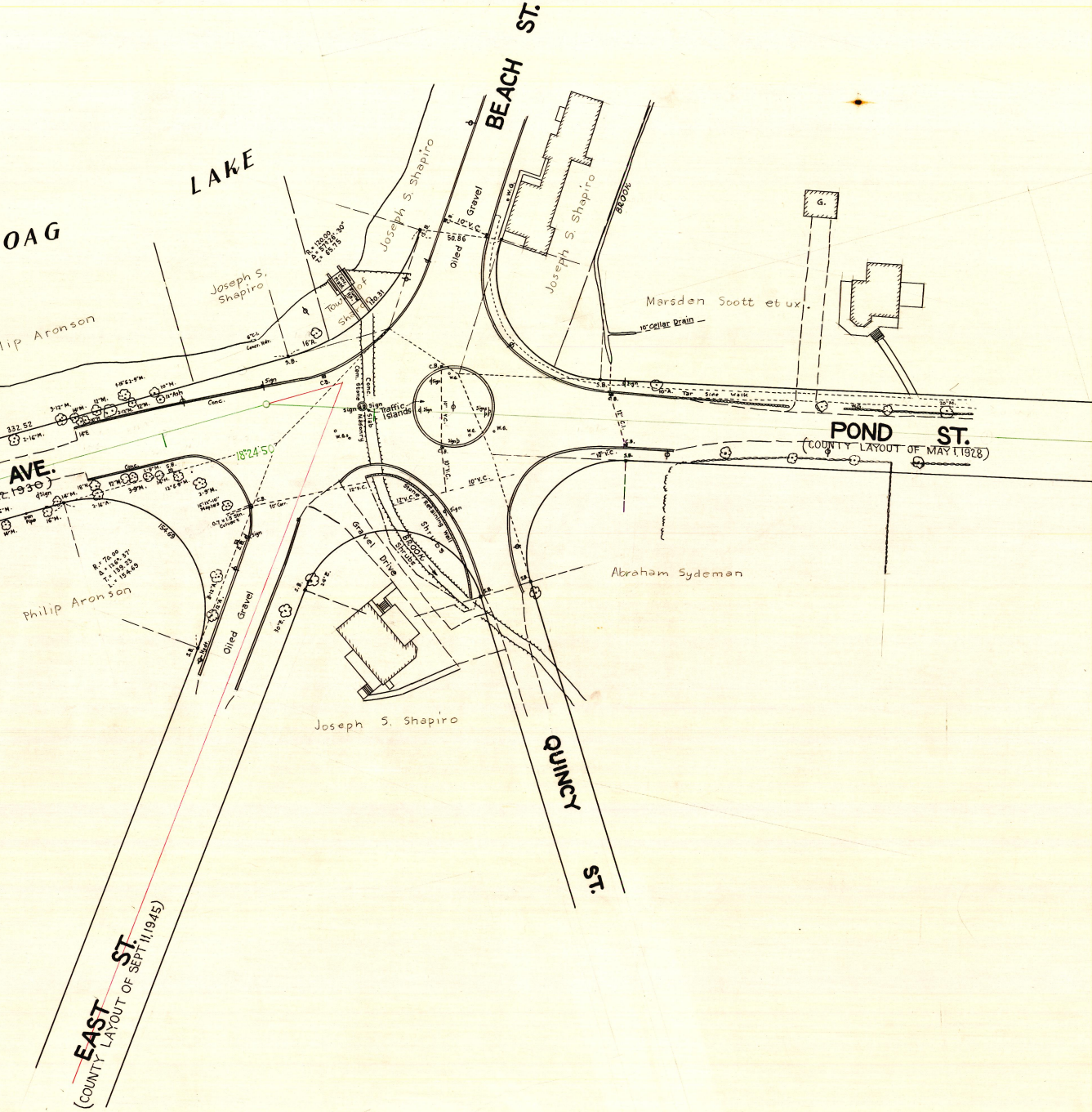

OAG
LAKE
lip Aronson
Joseph S. Shapiro
Town of Sharon
Joseph S. Shapiro
BEACH ST.
Oiled Gravel
10" V.C.
50.86
R. = 120.00
Δ = 57°26'30"
T. = 65.75
120.31
6" C.I.
Concr. Hdr.
16"A.
S.B.
C.B.
Sign
Conc.
11" Ash
10" M.
1-15" & 2-9" M.
12" M.
2-12" M.
3-12" M.
14" M.
332.52
2-16" M.
14" E
AVE.
1930)
18°24'50"
Com. Stone Masonry
Conc. Slab
Traffic Islands
W.G.
10" V.C.
10" V.C.
12" V.C.
12" V.C.
Stone Retaining Wall
Shrubs
BROOK
Shrubs
Gravel Drive
154.69
R. = 70.00
Δ = 126°37'
T. = 139.23
L. = 154.69
10" Corr.
0.7 x 1.5 Stn. Culvert
15" 12"-10" Maples
3-9" M.
12" & 9" M.
2-9" M.
Iron Pipe
16" M.
14" M.
3-16" A.
3-12" A.
12" A.
Hydt.
Oiled Gravel
Philip Aronson
24" E.
30" E.
Joseph S. Shapiro
Joseph S. Shapiro
BROOK
10" Cellar Drain
Marsden Scott et ux.
G.
10" A.
Tar Side Walk
12" C.I.
20" M.
POND ST.
(COUNTY LAYOUT OF MAY 1, 1928)
Abraham Sydeman
QUINCY ST.
EAST ST.
(COUNTY LAYOUT OF SEPT 11, 1945)