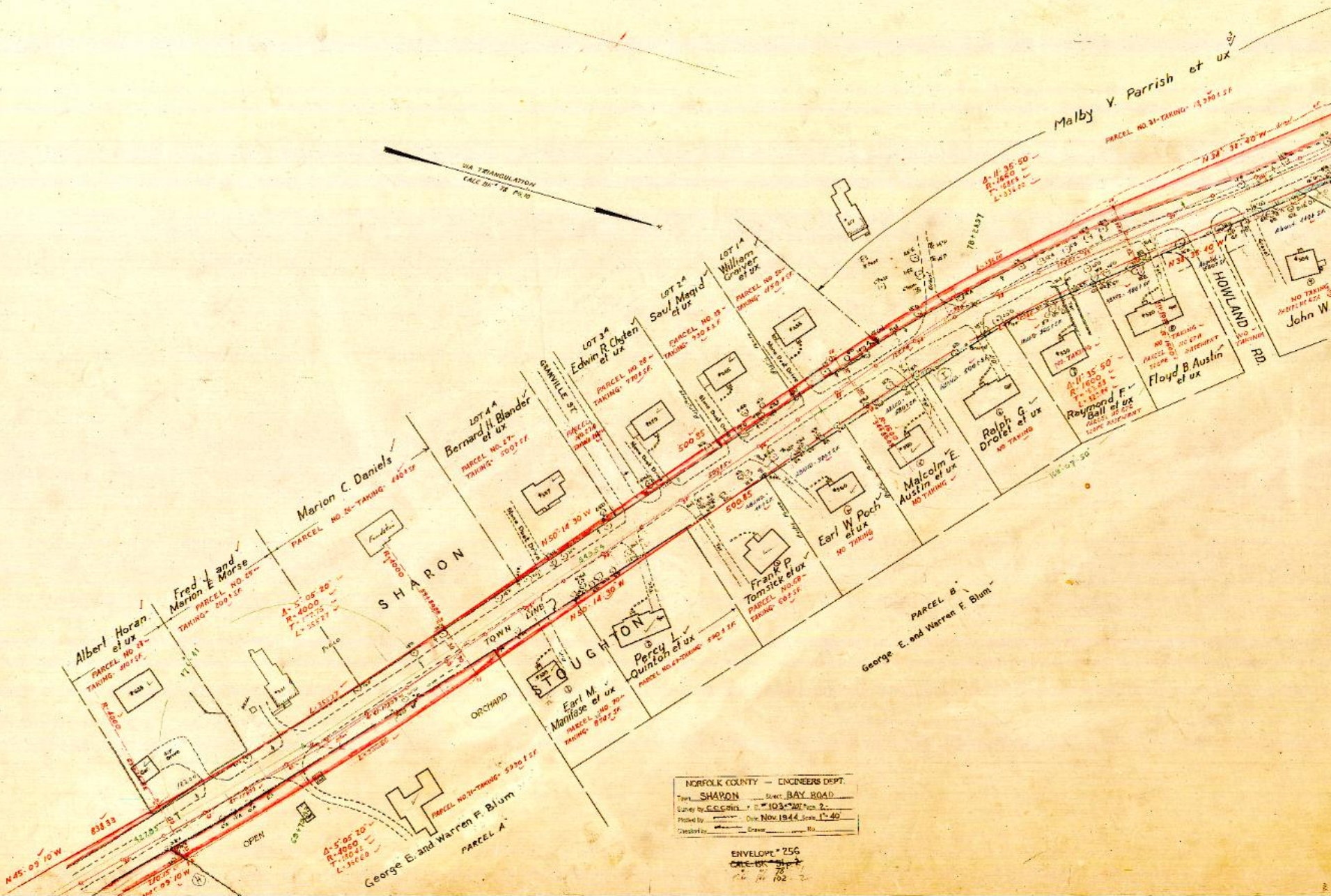
VIA TRIANGULATION
CALC BK 78 FOLIO
Albert Horan et ux
PARCEL NO 24 – TAKING 310±SF
Fred J. and Marion E. Morse
PARCEL NO. 25 – TAKING 200±SF
Marion C. Daniels
PARCEL NO. 26 – TAKING 440±SF
Δ=5°05'20"
R=4000
T=177.75
L=355.27
R=4000
SHARON
LOT 4A Bernard H. Blander et ux
PARCEL NO. 27 – TAKING 500±SF
GRANVILLE ST.
LOT 3A Edwin R. Chyten et ux
PARCEL NO. 28 – TAKING 770±SF
LOT 2A Saul Magid et ux
PARCEL NO. 29 – TAKING 930±SF
LOT 1A William Graiver et ux
PARCEL NO. 30 – TAKING 1150±SF
Malby Y. Parrish et ux
PARCEL NO. 31 – TAKING 13,390±SF
Δ=11°35'50"
R=1660
78+23.37
N 38° 38' 40" W
HOWLAND RD.
NO TAKING
John W.
N 50° 14' 30" W
500.85
TOWN LINE
STOUGHTON
ORCHARD
OPEN
ST
838.33
427.85
N 45° 09' 10" W
Earl M. Manifase et ux
PARCEL NO. 70 – TAKING 870±SF
Percy L. Quinton et ux
PARCEL NO. 69 – TAKING 590±SF
Frank P. Tomsick et ux
PARCEL NO. 68 – TAKING 60±SF
Earl W Poch et ux
NO TAKING
Malcolm E. Austin et ux
NO TAKING
Ralph G. Drolet et ux
NO TAKING
Δ=11°35'50"
R=1600
Raymond F. Ball et ux
PARCEL NO 67A SLOPE EASEMENT
NO TAKING
Floyd B. Austin et ux
PARCEL NO 67B SLOPE EASEMENT
PARCEL NO. 71 – TAKING 5930±SF
Δ=5°05'20"
R=4060
T=180.42
L=360.60
George E. and Warren F. Blum
PARCEL A
PARCEL B
George E. and Warren F. Blum

NORFOLK COUNTY — ENGINEERS DEPT.
Town SHARON Street BAY ROAD
Survey by C.C.Cain F.B. 103-201 Page 2.
Plotted by ——— Date Nov. 1944 Scale 1" = 40'
Checked by ——— Drawer ——— No. ———

ENVELOPE # 256
~~CALC. BK. # 51 p. 2~~
" " 78
" " 102 - 2

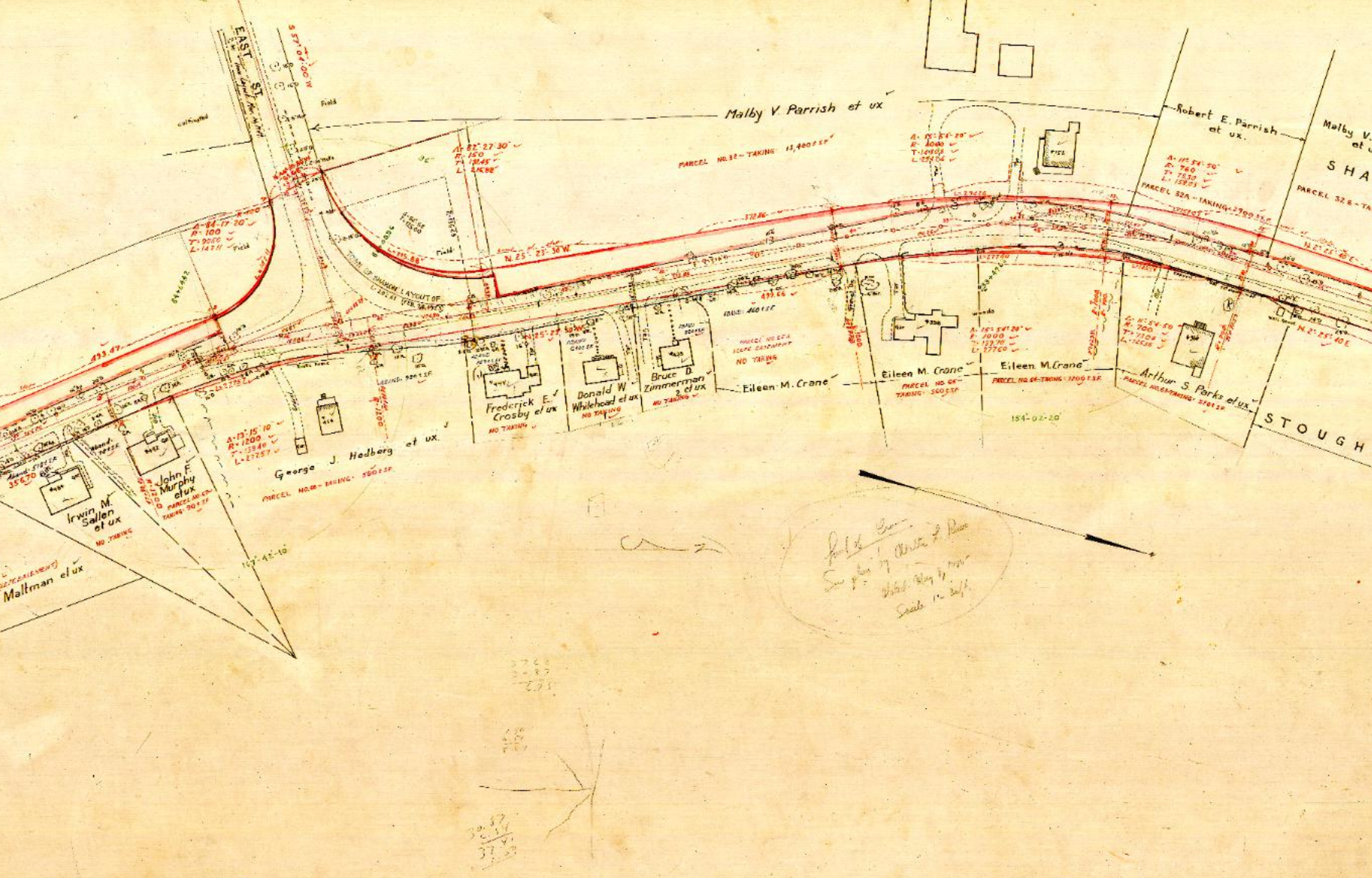
EAST ST.
Town Layout Nov. 14, 1916
S. 57° 04' 00" W
cultivated
Field
Malby V. Parrish et ux
Robert E. Parrish et ux.
Malby V. et
SHA
A- 82° 27' 30"
R- 150
T- 131.45
L- 215.88
PARCEL NO. 32 – TAKING: 13,400± S.F.
A- 15° 54' 20"
R- 1000
T- 139.78
L- 277.60
A- 11° 54' 50"
R- 760
T- 79.30
L- 158.03
PARCEL 32A – TAKING: 2900± S.F.
PARCEL 32 B – TA
A- 84° 17' 20"
R- 100
T- 90.50
L- 147.11
Field
R- 100
L- 215.88
N. 25° 23' 30" W.
372.86
TOWN OF SHARON LAYOUT OF FEB. 26, 1923
L- 292.41
493.47
499.66
N. 25° 23' 30" W.
N. 2° 25' 40" E.
ABAND.: 460± S.F.
ABAND.: 920± S.F.
PARCEL NO. 62A SLOPE EASEMENT
NO TAKING
woods
A- 15° 54' 20"
R- 1000
T- 139.78
L- 277.60
A- 11° 54' 50"
R- 700
T- 73.04
L- 145.56
Frederick E. Crosby et ux
NO TAKING
Donald W. Whitehead et ux
NO TAKING
Bruce D. Zimmerman 2 et ux
NO TAKING
Eileen M. Crane
Eileen M. Crane
PARCEL NO. 64 – TAKING: 560± S.F.
Eileen M. Crane
PARCEL NO. 64 – TAKING: 1200± S.F.
Arthur S. Parks et ux
PARCEL NO. 65 – TAKING: 570± S.F.
STOUGH
154° 02' 20"
A- 13° 15' 10"
R- 1200
T- 139.40
L- 277.57
George J. Hedberg et ux.
PARCEL NO. 60 – TAKING: 560± S.F.
John F. Murphy et ux
PARCEL NO. 59 – TAKING: 90± S.F.
R- 1200
Irwin M. Sallen et ux
NO TAKING
Aband.: 510± S.F.
356.70
Maltman et ux
SLOPE EASEMENT
167° 42' 10"
Land of Crane
See plan by Albert L. Rowe
dated May 4, 1950
Scale 1" = 30 ft.

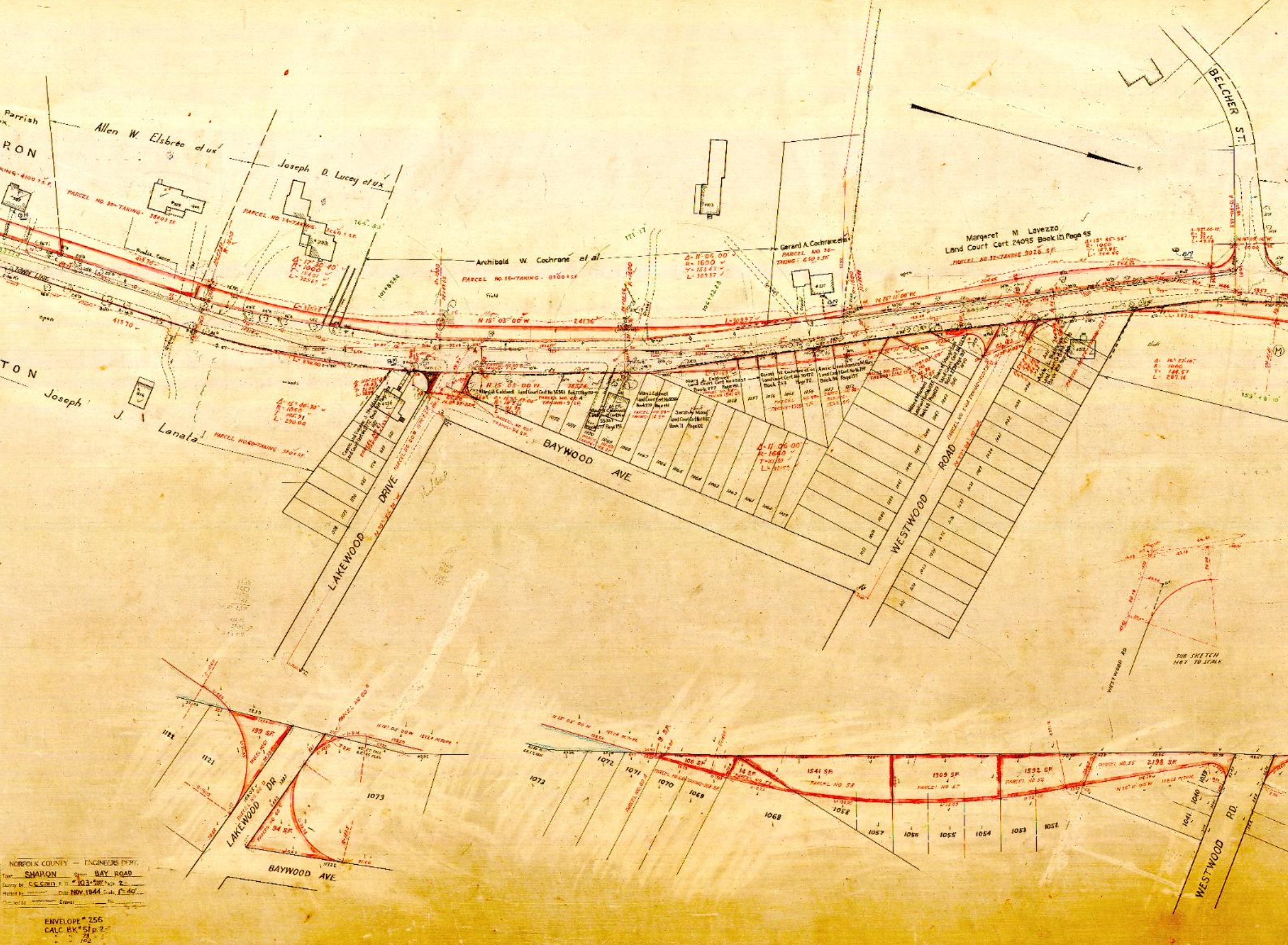
Parrish
Allen W. Elsbree et ux
Joseph D. Lucey et ux
RON
PARCEL NO. 33 - TAKING
PARCEL NO. 34 - TAKING
Δ = 17° 30' 40"
R = 1000
Archibald W. Cochrane et al
PARCEL NO. 35 - TAKING - 8100 ± S.F.
N 15° 05' 00" W 241.36
Δ = 11° 06' 00"
R = 1600
T = 155.47
L = 309.97
Gerard A. Cochrane et al
PARCEL NO. 36 - TAKING 650 ± SF
Margaret M. Lavezzo
Land Court Cert 24095 Book 121 Page 95
PARCEL NO. 37 - TAKING 9026 S.F.
Δ = 13° 45' 54"
R = 1060
T = 127.95
L = 254.66
BELCHER ST.
TOWN LINE
TON
Joseph J. Lanata
PARCEL NO. 60 - TAKING
Δ = 15° 40' 30"
R = 1060
L = 290.00
N 15° 05' 00" W
Land Court Cert
Annie E. and James M. Riley
Land Court Cert. No. 16737
Book 84 Page 155
Δ = 11° 06' 00"
R = 1660
Δ = 16° 27' 10"
R = 1000
T = 144.57
L = 287.16
BAYWOOD AVE
LAKEWOOD DRIVE
WESTWOOD ROAD
SUB SKETCH NOT TO SCALE
WESTWOOD RD
199 SF
94 SF
LAKEWOOD DR
BAYWOOD AVE
100 SF
14 SF
9 SF
1541 SF
1309 SF
1592 SF
2,198 SF
PARCEL NO 58
PARCEL NO 57
PARCEL NO 56
PARCEL NO 55
WESTWOOD RD.
1121
1073
1072
1071
1070
1069
1068
1058
1057
1056
1055
1054
1053
1052
1041
1040

NORFOLK COUNTY — ENGINEERS DEPT.
Town SHARON Street BAY ROAD
Survey by C.C. Cain F.B. # 103-#207 Page 2..
Plotted by ―― Date NOV. 1944 Scale 1" = 40'
Checked by ―― Drawer ―― No ――

ENVELOPE # 256
CALC. BK # 51 p 2-
" " 78
" " 102

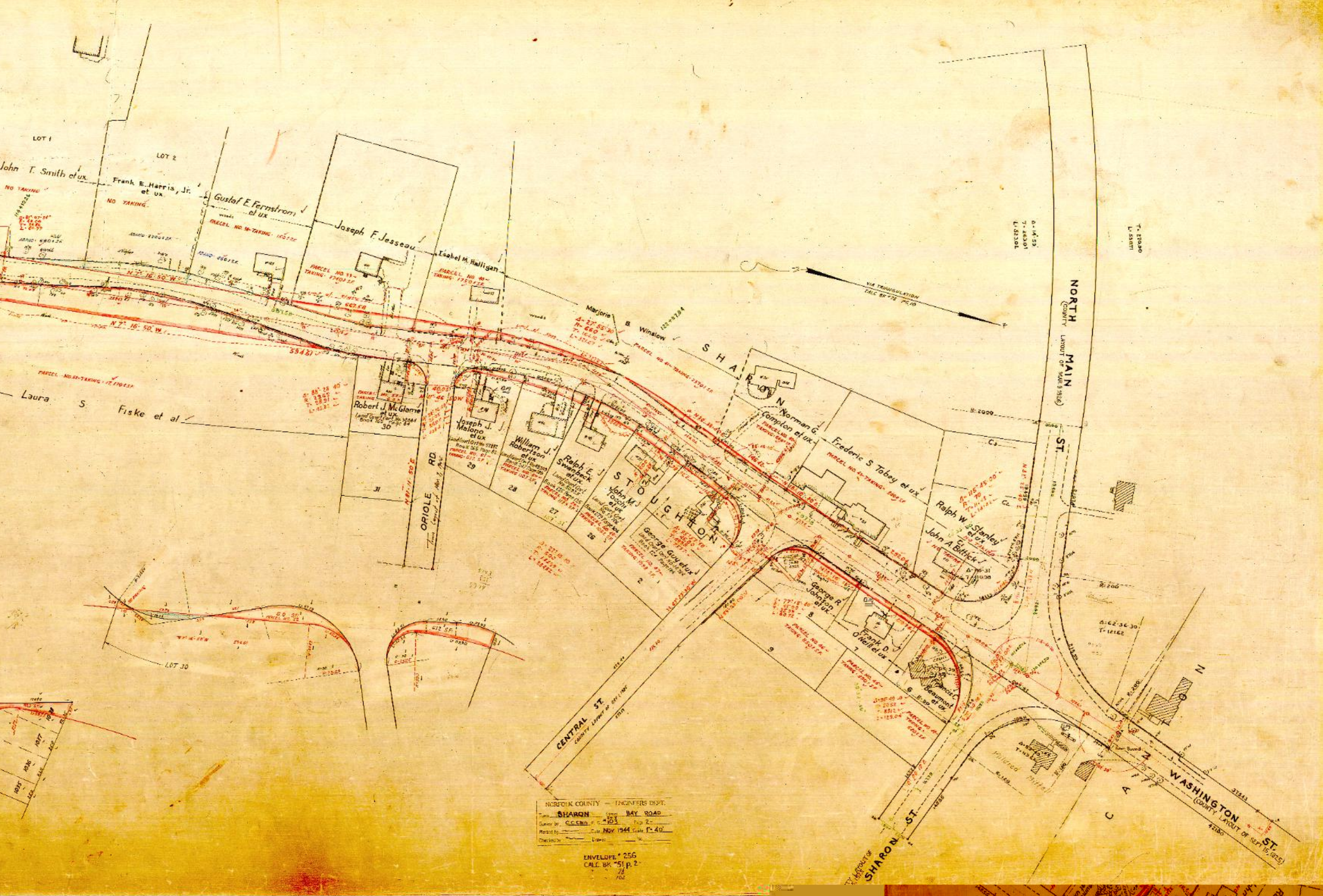
LOT 1
LOT 2
John T. Smith et ux.
NO TAKING
Frank E. Harris, Jr. et ux.
NO TAKING
Gustaf E. Fernstrom et ux
PARCEL NO. 14-TAKING
Joseph F. Jesseau
Isabel M. Halligan
PARCEL NO. 40-TAKING
Marjorie B. Winslow
PARCEL NO. 41-TAKING
N 7°-16'-50" W
594.21
PARCEL NO. 51-TAKING
Laura S. Fiske et al
Robert J. McGlame et ux
30
31
ORIOLE RD.
Joseph J. Malono et ux
29
William J. Robertson et ux
28
Ralph E. Swanbeck et ux
27
John M. Tocchi et ux
26
STOUGHTON
George Guy et ux
2
SHARON
Norman G. Compton et ux
Frederic S. Tobey et ux
PARCEL NO. 44-TAKING
Ralph W. Stanley et ux
John A. Buttick
George R. Johnston et ux
8
Frank D. O'Neil et ux
7
9
6
Francis C. Beaumont et ux
PARCEL NO. 45-TAKING
PARCEL NO. 46-TAKING
NORTH MAIN ST. (COUNTY LAYOUT OF MAR. 9, 1826)
VIA TRIANGULATION
CENTRAL ST. (COUNTY LAYOUT OF 1826)
SHARON ST.
WASHINGTON ST. (COUNTY LAYOUT OF SEPT. 15, 1825)
CANTON
Mildred Mitchell
LOT 30
B=2000
R=200
Δ=62°-56'-30"
T=121.62

NORFOLK COUNTY — ENGINEERS DEPT.
Town SHARON Street BAY ROAD
Survey by C.C.Cain F.B. #103 Page 2
Plotted by ______ Date Nov 1944 Scale 1"=40'
Checked by ______ Drawer ______ No. ______

ENVELOPE # 256
CALC. BK #51 p. 2
" " 78
" " 102

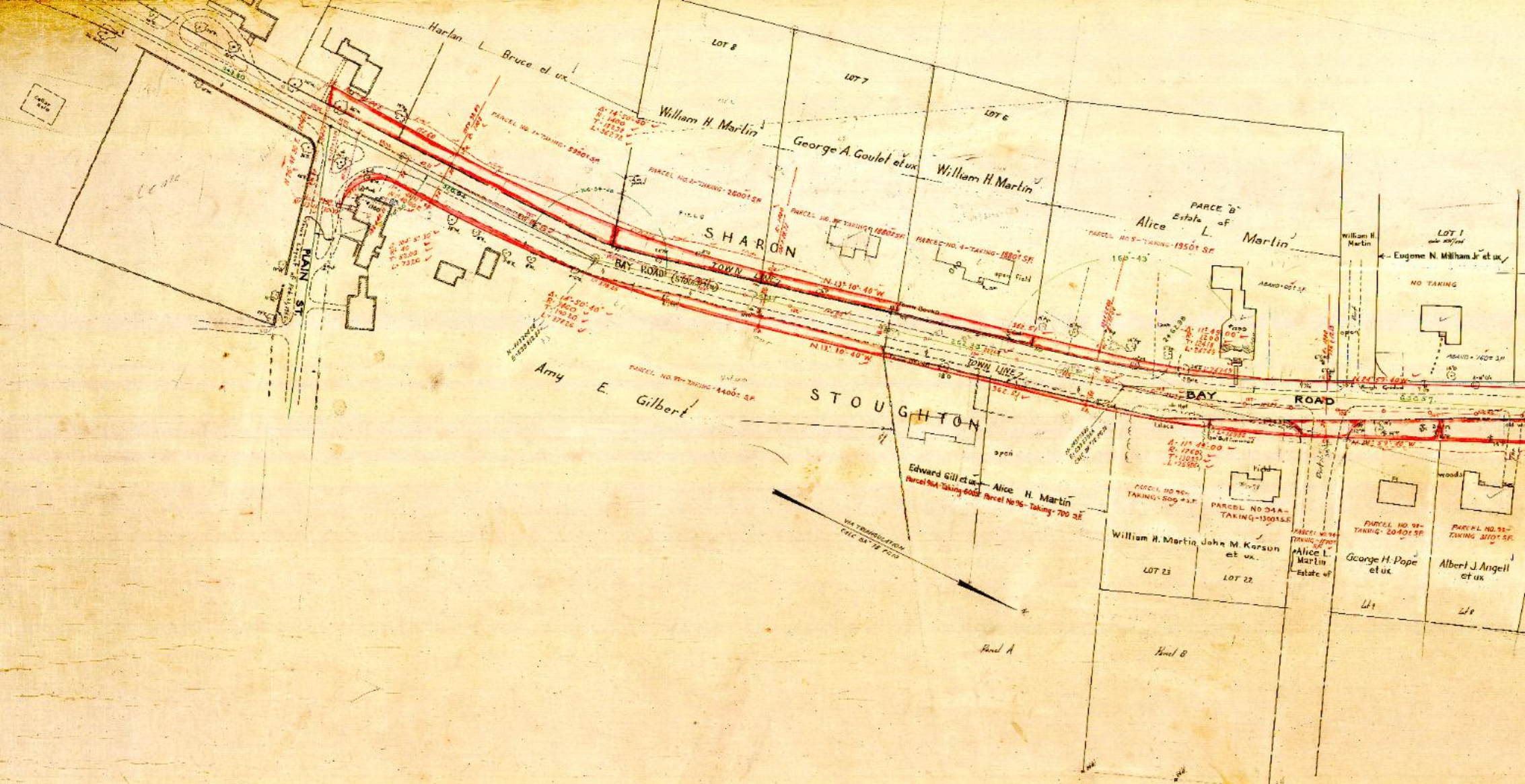
Harlan L. Bruce et ux
LOT 8
LOT 7
LOT 6
William H. Martin
George A. Goulet et ux
William H. Martin
PARCEL NO. 1 - TAKING - 5950± SF
PARCEL NO. 2 - TAKING - 2600± SF
PARCEL NO. 3 - TAKING - 1880± SF
PARCEL NO. 4 - TAKING - 1880± SF
PARCEL NO. 5 - TAKING - 1950± SF
Δ: 14°-50'-40"
R: 1400
T: 182.39
L: 362.72
Δ: 14°-50'-40"
R: 1460
T: 190.20
L: 378.26
Δ: 105°-5'-30"
R: 40
T: 53.00
L: 73.20
SHARON
BAY ROAD (STOUGHTON)
TOWN LINE
N. 13°-10'-40" W
STOUGHTON
Amy E. Gilbert
PARCEL NO. 97 - TAKING - 4400± SF
PLAIN ST
PARCE "B"
Estate of
Alice L. Martin
William H. Martin
LOT 1
Eugene N. Millham Jr. et ux
NO TAKING
ABAND = 60± SF
ABAND = 760± SF
open field
open
Δ: 11°-49'-00"
R: 1200
T: 124.18
L: 247.45
Δ: 11°-49'-00"
R: 1260
T: 130.35
L: 259.86
362.51
BAY ROAD
N. 24°-59'-40" W
Rough Graded
Lilacs
Edward Gill et ux
Alice H. Martin
Parcel 96A - Taking - 600± SF
Parcel No 96 - Taking - 700 SF
PARCEL NO 95 - TAKING - 500 ± SF
PARCEL NO 94A - TAKING - 1300± SF
PARCEL NO 94 - TAKING - 1700± SF
PARCEL NO. 93 - TAKING - 2040± SF
PARCEL NO. 92 - TAKING - 3110± SF
William H. Martin
John M. Korson et ux
Alice L. Martin Estate of
George H. Pope et ux
Albert J. Angell et ux
LOT 23
LOT 22
woods
VIA TRIANGULATION
Parcel A
Parcel B

NORFOLK COUNTY — ENGINEERS DEPT.

Town ______ Street ______

Survey by ______ F. D. [illegible] Page 2

Plotted by ______ Date ______ Scale ______

Checked by ______ Drawer ______ No. ______

Envelope 756

CALC BK # 102

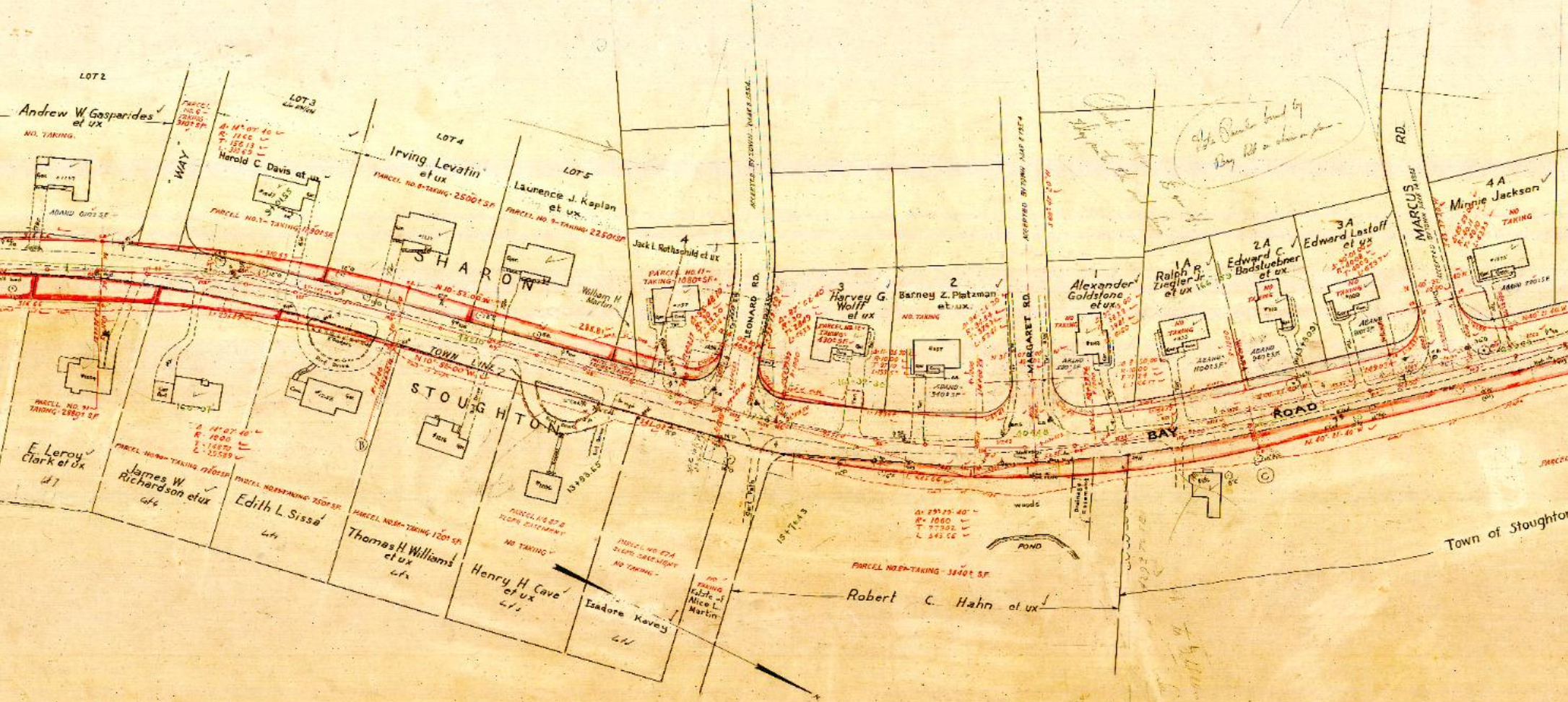
LOT 2
Andrew W. Gasparides et ux
NO TAKING.
ABAND. 610± S.F.
PARCEL NO. 6 - TAKING - 310± S.F.
"WAY"
LOT 3
Δ = 14° 07' 40"
R = 1260
T = 156.13
L = 310.65
Harold C. Davis et ux
PARCEL NO. 7 - TAKING - 1290± S.F.
LOT 4
Irving Levatin et ux
PARCEL NO. 8 - TAKING - 2500± S.F.
LOT 5
Laurence J. Kaplan et ux
PARCEL NO. 9 - TAKING - 2250± S.F.
4
Jack L. Rothschild et ux
PARCEL NO. 11 - TAKING - 1080± S.F.
William H. Martin
SHARON
N 10° 52' 00" W
288.81
TOWN LINE
N 10° 58' 00" W
STOUGHTON
PARCEL NO. 91 - TAKING - 2880± S.F.
E. Leroy Clark et ux
James W. Richardson et ux
PARCEL NO. 90 - TAKING - 1720± S.F.
Δ = 14° 07' 40"
R = 1900
T = 168.70
L = 255.89
Edith L. Sisse
PARCEL NO. 89 - TAKING - 750± S.F.
Thomas H. Williams et ux
PARCEL NO. 88 - TAKING - 120± S.F.
Henry H. Cave et ux
PARCEL NO. 87 B SLOPE EASEMENT
NO TAKING
Esadore Kavey
PARCEL NO. 87A SLOPE EASEMENT
NO TAKING
NO TAKING
Estate of Alice L. Martin
13+83.65
15+76.43
LEONARD RD.
ACCEPTED BY TOWN MAR. 8, 1954
3
Harvey G. Wolff et ux
PARCEL NO. 12 - TAKING - 430± S.F.
2
Barney Z. Platzman et ux.
NO TAKING
MARGARET RD.
ACCEPTED BY TOWN MAR. 8, 1954
1
Alexander Goldstone et ux
NO TAKING
1A
Ralph R. Ziegler Jr. et ux
NO TAKING
2A
Edward C. Badstuebner et ux
NO TAKING
3A
Edward Lastoff et ux
NO TAKING
MARCUS RD.
4A
Minnie Jackson
NO TAKING
BAY ROAD
N 40° 21' 46" W
Δ = 29° 29' 40"
R = 1060
T = 279.02
L = 545.56
woods
Drainage Easement
POND
PARCEL NO. 86 - TAKING - 3840± S.F.
Robert C. Hahn et ux
Town of Stoughton
PARCEL

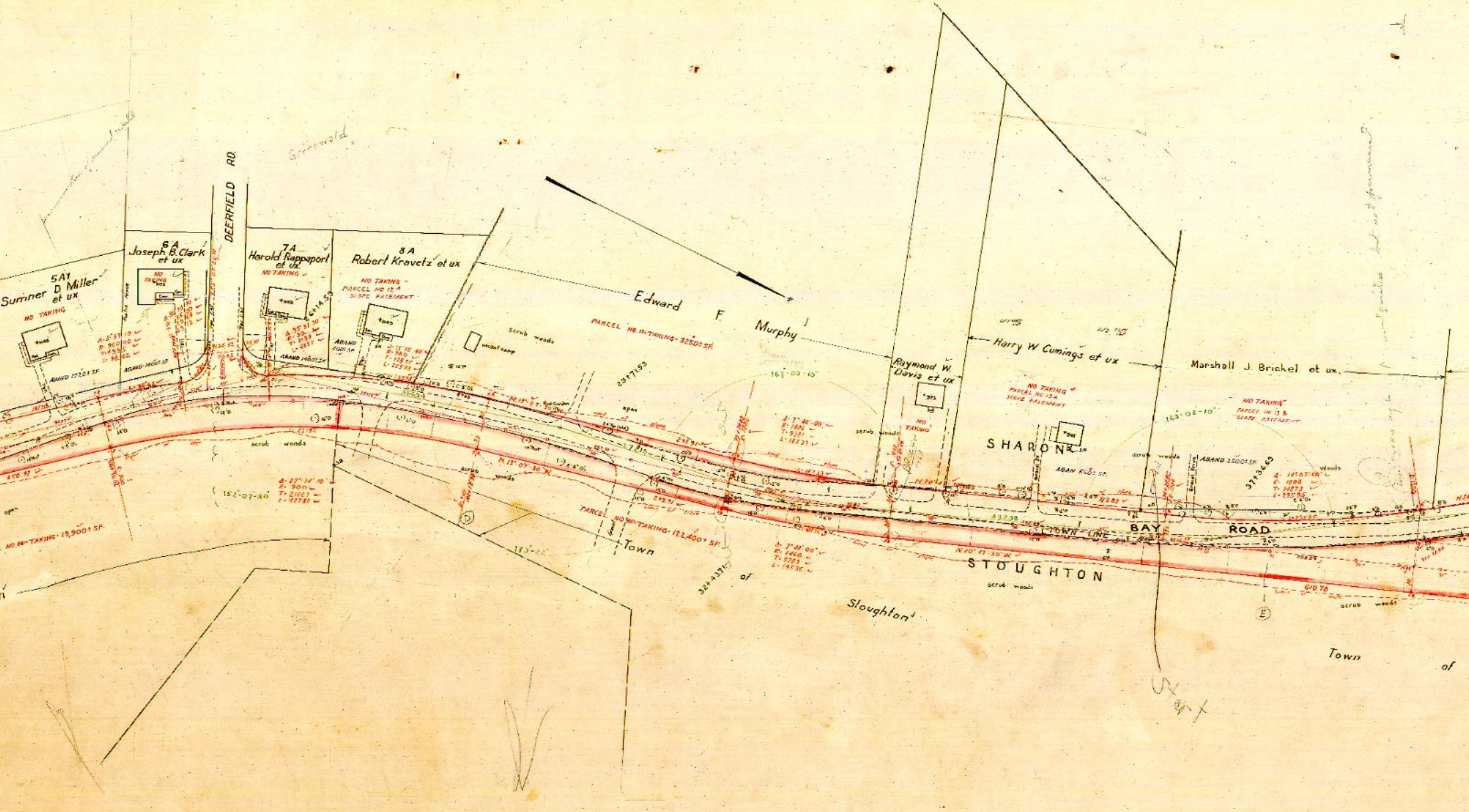
Greenwald
DEERFIELD RD
5A1 Sumner D Miller et ux
NO TAKING
ABAND 1720± SF
A-5°53'10"
R-900.00
T-49.35
L-98.62
6A Joseph B. Clark et ux
NO TAKING
ABAND 1400± SF
7A Harold Rappaport et ux
NO TAKING
6+14.53
A-95°51'30"
R-30
T-31.99
L-48.57
ABAND 1400± SF
8A Robert Kravetz et ux
NO TAKING
PARCEL NO 12A SLOPE EASEMENT
ABAND 400± SF
A-15°10'40"
R-960
T-127.75
L-253.98
vacant camp
scrub woods
Edward F Murphy
PARCEL NO. 11 TAKING 3250± SF
23+71.53
open
167°-00-10"
A-7°40'00"
R-1400
T-93.81
L-187.31
242.91
scrub woods
152°-07-50"
A-27°34'10"
R-900
T-220.2
L-427.81
N 13° 07' 30" W
D
173°-20
450.92
open
NO 10 TAKING 19,900± SF
PARCEL NO TAKING 122,400± SF
Town of Stoughton
32+43.71
A-7°41'00"
R-1460
T-97.83
L-195.36
Raymond W. Davis et ux
NO TAKING
Harry W Cumings et ux
NO TAKING
PARCEL NO 13A SLOPE EASEMENT
SHARON
ABAN 800± SF
N 20° 17' 30" W
STOUGHTON
scrub woods
TOWN LINE
BAY ROAD
432.38
Marshall J. Brickel et ux
163°-02-10"
NO TAKING
PARCEL NO 13B SLOPE EASEMENT
ABAND 2500± SF
37+36.63
woods
A-14°07'40"
R-1200
T-148.73
L-295.95
610.78
scrub woods
E
Town of
Start

NORFOLK COUNTY — ENGINEERS DEPT.
Town SHARON Street BAY ROAD
Survey by G.C. Cain F.B. #103' 357 Page 2-
Plotted by ______ Date Nov. 1944 Scale 1" = 40'
Checked by ______ Drawer ______ No. ______

ENVELOPE #256
CALC. BK #51, 2-
" " 78, 2-
" " 102

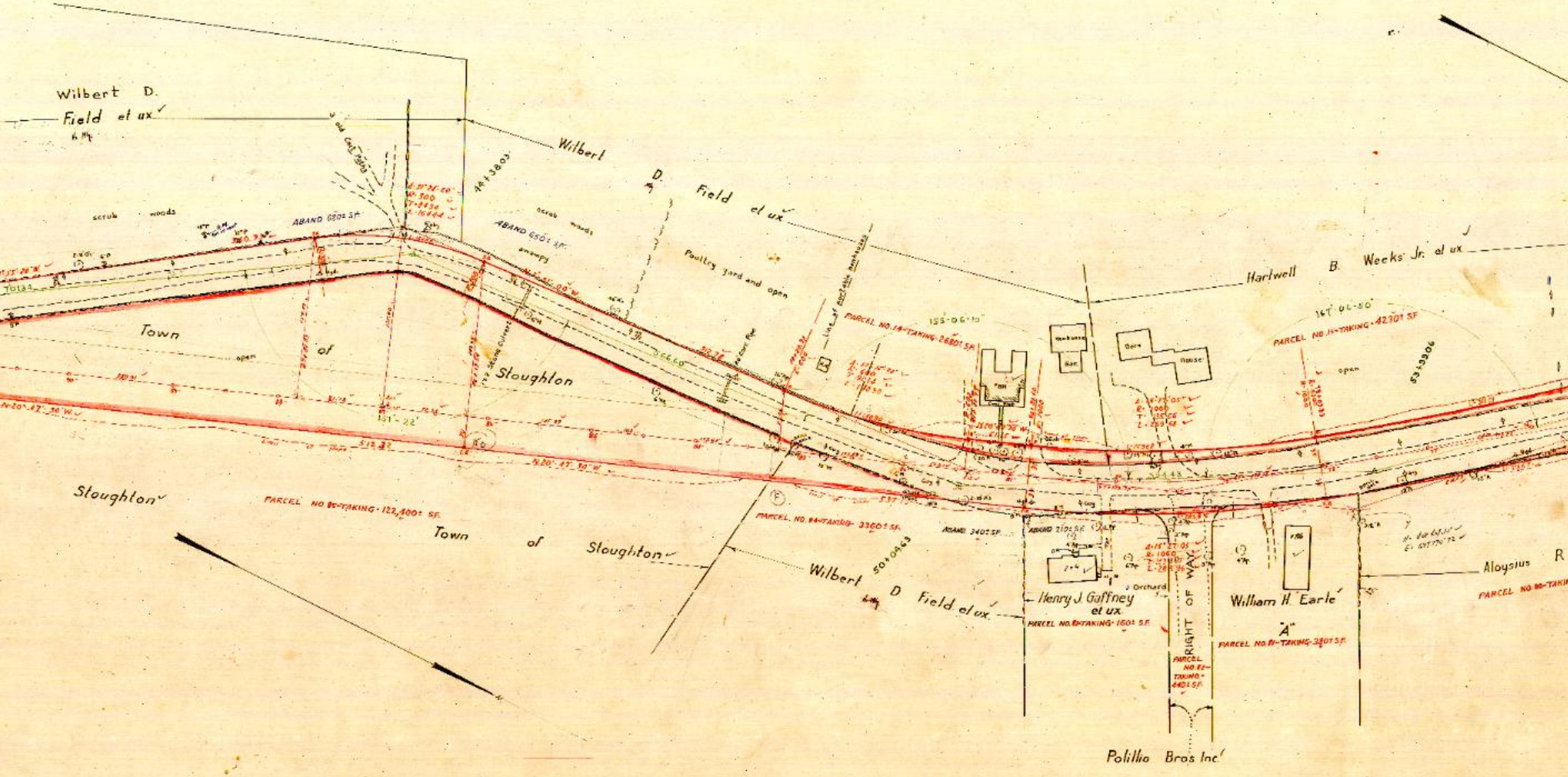
Wilbert D. Field et ux
Wilbert D. Field et ux
Wilbert D. Field et ux
scrub woods
scrub woods
ABAND 650± SF
ABAND 650± SF
swampy
44+38.03
Poultry yard and open
Line of portable henhouses
Hartwell B. Weeks Jr. et ux
Town of Stoughton
Stoughton
Town of Stoughton
open
12" Stone Culvert
161°-22'
155°-06'-10"
167°-06'-50"
N 20°-47'-30" W
PARCEL NO. 85-TAKING-122,400± SF
PARCEL NO. 84-TAKING-3360± SF
PARCEL NO. 14-TAKING-2680± SF
PARCEL NO. 15-TAKING-4230± SF
ABAND 340± SF
ABAND 210± SF
50+04.63
53+39.06
Garage
House
Gar.
Henhouse
"I"
Orchard
Henry J. Gaffney et ux
PARCEL NO. 83-TAKING-160± SF
RIGHT OF WAY
PARCEL NO. 82-TAKING-440± SF
William H. Earle
"A"
PARCEL NO. 81-TAKING-380± SF
Aloysius R
PARCEL NO. 80-TAKIN
Polillio Bros Inc
Δ-15°-27'-05"
R-1060
L-285.96

NORFOLK COUNTY — ENGINEERS DEPT.

Town SHARON Street BAY ROAD

Survey by C.C.Cain F.B. #103' Page 3-

Plotted by ______ Date NOV. 1944 Scale 1" = 40'

Checked by ______ Drawer ______ No. ______

ENVELOPE # 256
CALC. BK #51, p. 2-
" " 78
" " 102

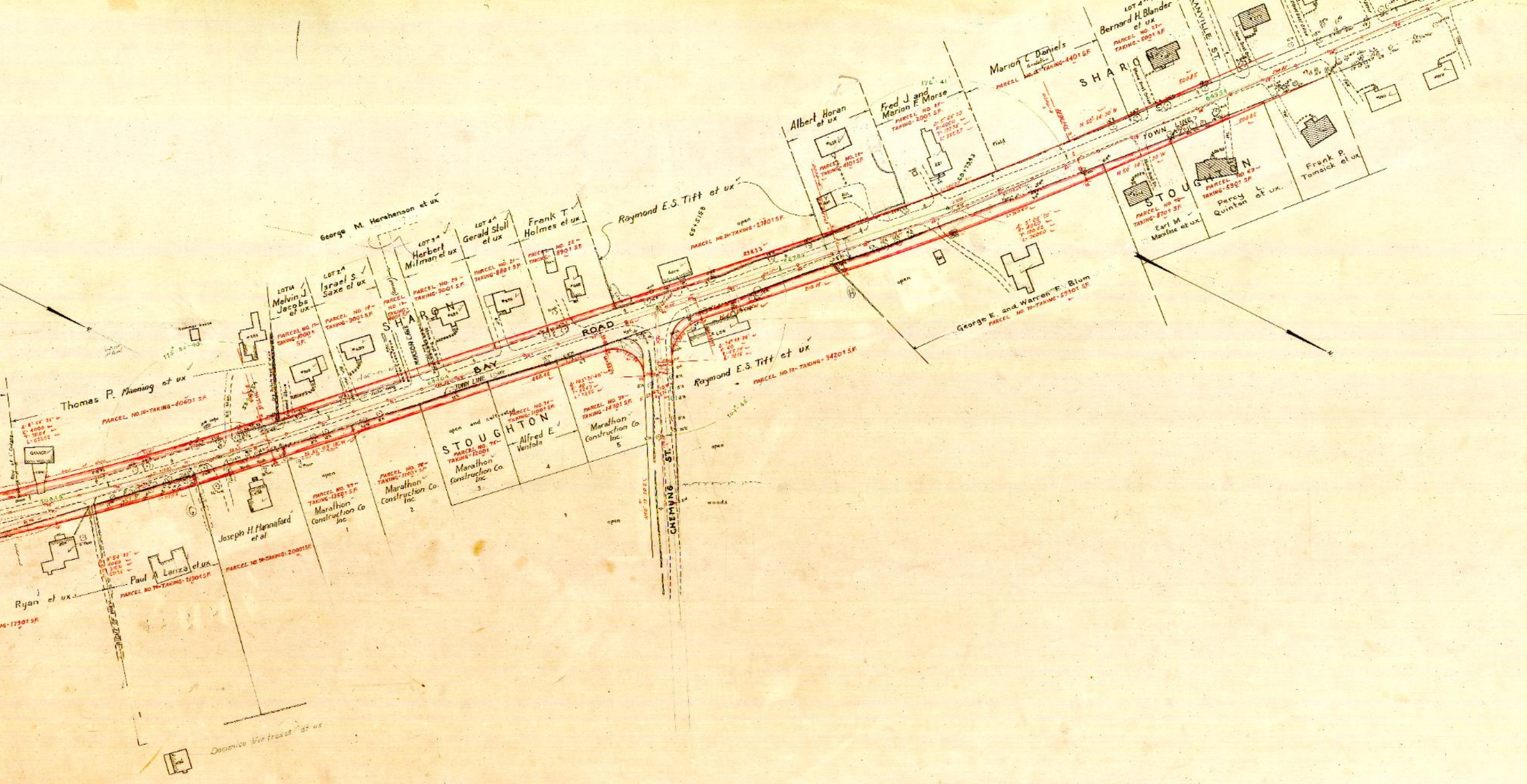
BAY ROAD
TOWN LINE
SHARON
STOUGHTON
CHEMUNG ST.
MARION LANE
ANVILLE ST.
RIGHT OF WAY
George M. Hershenson et ux
Thomas P. Manning et ux
PARCEL NO.16-TAKING-4060± S.F.
Δ 8° 54' 35"
R 4000
T 311.64
L 622.02
GARAGE
Summer House
115° 53' 40"
LOT 1A
Melvin J. Jacobs et ux
PARCEL NO. 17-TAKING-1000± S.F.
LOT 2A
Israel S. Saxe et ux
PARCEL NO. 18-TAKING-900± S.F.
PARCEL NO. 19-TAKING-900± S.F.
LOT 3A
Herbert Milman et ux
PARCEL NO. 20-TAKING-900± S.F.
LOT 4A
Gerald Stoll et ux
PARCEL NO. 21-TAKING-880± S.F.
Frank T. Holmes et ux
PARCEL NO. 22-TAKING-890± S.F.
Raymond E.S. Tift et ux
65+51.58
open
PARCEL NO.24-TAKING-2780± S.F.
238.53
Barn
Albert Horan et ux
PARCEL NO. 24-TAKING-410± S.F.
Fred J. and Marion F. Morse
PARCEL NO. 25-TAKING-200± S.F.
176° 41'
Δ 5° 05' 20"
R 4000
T 177.75
L 355.27
Field
Marion C. Daniels
Foundation
PARCEL NO. 26-TAKING-440± S.F.
N 50° 14' 30" W
LOT 4
Bernard H. Blander et ux
PARCEL NO. 27-TAKING-500± S.F.
500.85
649.54
open and cultivated
PARCEL NO. 74-TAKING-1100± S.F.
Alfred E. Ventola
4
PARCEL NO. 75-TAKING-1200±
Marathon Construction Co. Inc.
3
PARCEL NO. 76-TAKING-1100± S.F.
Marathon Construction Co. Inc.
2
PARCEL NO. 77-TAKING-1350± S.F.
Marathon Construction Co. Inc.
1
open
Δ 103° 21' 40"
R 40
T 52.47
L 73.56
PARCEL NO. 73-TAKING-1470± S.F.
Marathon Construction Co. Inc.
5
488.48
N 35° 09' 10" W
Raymond E.S. Tift et ux
PARCEL NO. 72-TAKING-3420± S.F.
Δ 74° 38' 26"
R 60
T 45.74
L 78.15
104° 46'
open
woods
210.15
George E. and Warren F. Blum
PARCEL NO. 71-TAKING-5930± S.F.
Δ 5° 05' 20"
R 4000
T 180.42
L 360.00
open
N 50° 14' 30" W
PARCEL NO. 70-TAKING-870± S.F.
Earl M. Manifase et ux.
PARCEL NO. 69-TAKING-590± S.F.
Percy L. Quinton et ux.
Frank P. Tomsick et ux
508.48
Joseph H. Hannaford et al
PARCEL NO. 78-TAKING-2000± S.F.
Paul A. Lanza et ux
PARCEL NO. 79-TAKING-2190± S.F.
Δ 8° 54' 35"
R 4000
T 311.64
L 622.02
Ryan et ux
-TAKING-1790± S.F.
Domenico Vertrees et ux

NORFOLK COUNTY — ENGINEERS DEPT.

Town SHARON Street BAY ROAD

Survey by C.C.Cain F.B.# 103 Page 2

Plotted by ______ Date Nov. 1944 Scale 1" = 40'

Checked by ______ Drawer ______ No. ______

ENVELOPE # 256
CALC. BK. # 51, P. 2
" " 78
" " 102