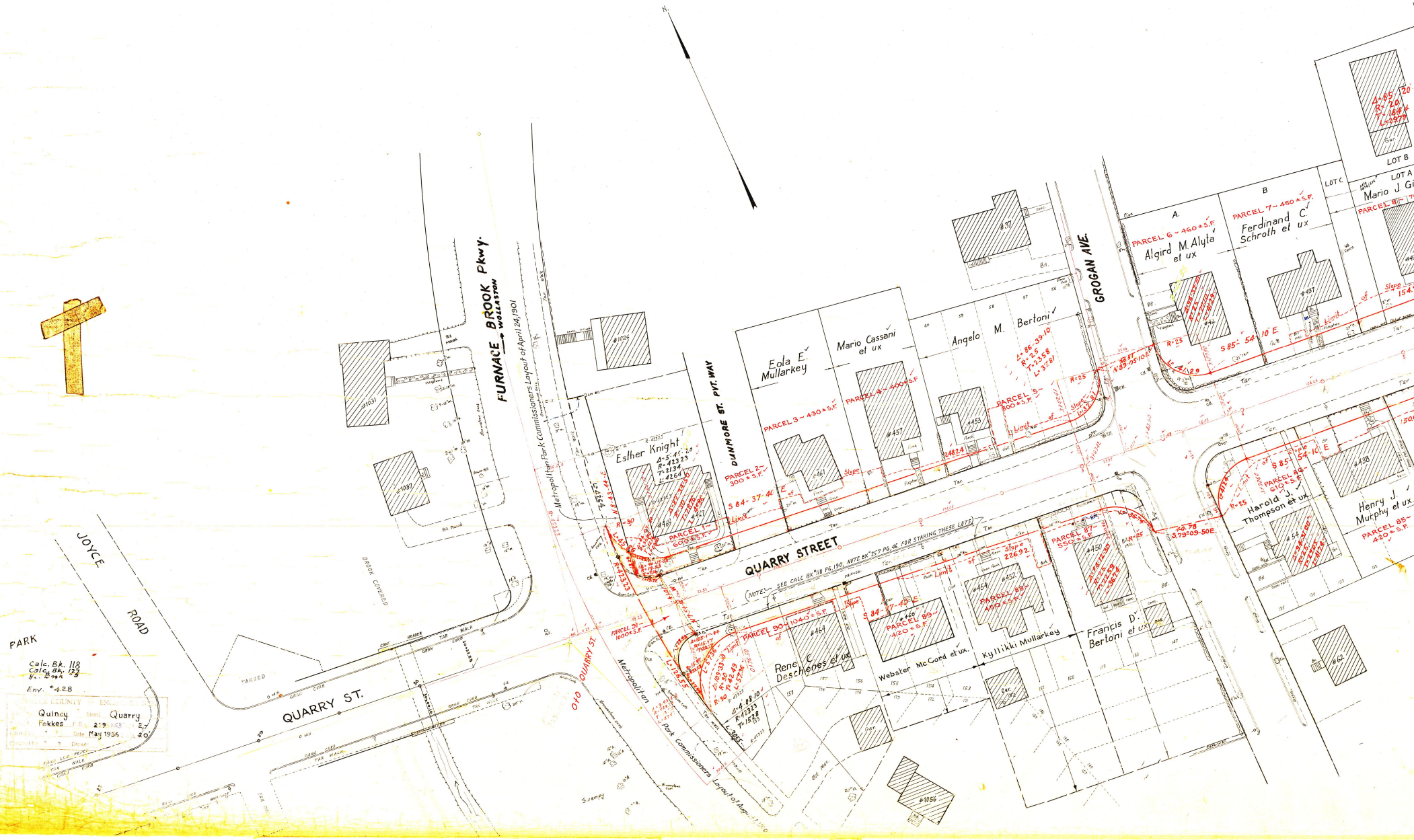
N
FURNACE BROOK Pkwy.
→ WOLLASTON
Metropolitan Park Commissioners Layout of April 24,1901
DUNMORE ST. PVT. WAY
GROGAN AVE.
QUARRY STREET
(NOTE:— SEE CALC BK#118 PG.190, NOTE BK#257 PG.46 FOR STAKING THESE LOTS)
QUARRY ST.
JOYCE
ROAD
PARK
BROOK COVERED
TARRED
Swampy
O+O QUARRY ST.
Metropolitan Park Commissioners Layout of Aug…1956
#1031
#1037
#1026
#469
#467
#461
#457
#453
#37
#42
#437
#464
#460
#454
#452
#450
#438
#54
#1056
Esther Knight
Δ=5°45'20"
R=423.23
T=21.34
L=42.64
PARCEL 1~ 600±S.F.
R=30
L=45.86
R=423.23
N 8-43-44-E
PARCEL 2~ 300±S.F.
Eola E. Mullarkey
PARCEL 3~430±S.F.
Mario Cassani et ux
PARCEL 4~400±S.F.
S 84-37-40 E
Limit of Slope
Angelo M. Bertoni
60
59
58
57
56
Δ=86°39'10"
R=25
T=23.58
L=37.81
PARCEL 5~ 300±S.F.
248.24
R=25
N 89-05-10 E
36.81
A.
PARCEL 6~460±S.F.
Algird M. Alyta et ux
Δ=94-37-10
R=25
T=27.10
L=41.29
B
PARCEL 7~450±S.F.
Ferdinand C. Schroth et ux
S 85-54-10 E
LOT C
LOT B
LOT A
Mario J. Gi
PARCEL 8~
Δ=85-20
R=20
T=18.44
L=29.79
PARCEL 91~ 1000±S.F.
PARCEL 90~1040±S.F.
Δ=105-17-44
R=15.47
T=20.57
Δ=109-33-10
R=30
T=42.49
L=57.36
Δ=4°08'10"
R=423.23
T=15.28
L=30.55
L=126.55
Rene C. Deschenes et ux
PARCEL 89~ 420±S.F.
Webster McCord et ux.
PARCEL 88~ 450±S.F.
Kyllikki Mullarkey
PARCEL 87~ 550±S.F.
Δ=94-12-30
R=25
T=22.59
L=36.74
Slope 226.92
Francis D. Bertoni et ux
S.79°09-50E.
R=25
L=41.24
PARCEL 86~ 610±S.F.
Harold J. Thompson et ux.
Δ=94-31-00
R=25
T=27.05
L=41.24
Henry J. Murphy et ux
PARCEL 85~ 420±S.F.
Tar
Bit.
Gar.
Tar. Walk
Gran. Curb

Calc. Bk. 118
Calc. Bk. 127
H. Book #5
Env. #428

NORFOLK COUNTY — ENGINEERS DEPT.
Town Quincy Street Quarry
Surveyed by Fekkes F.B. 219 Page 27
Plotted by Date May 1956 Scale 20'
Checked by Drawer

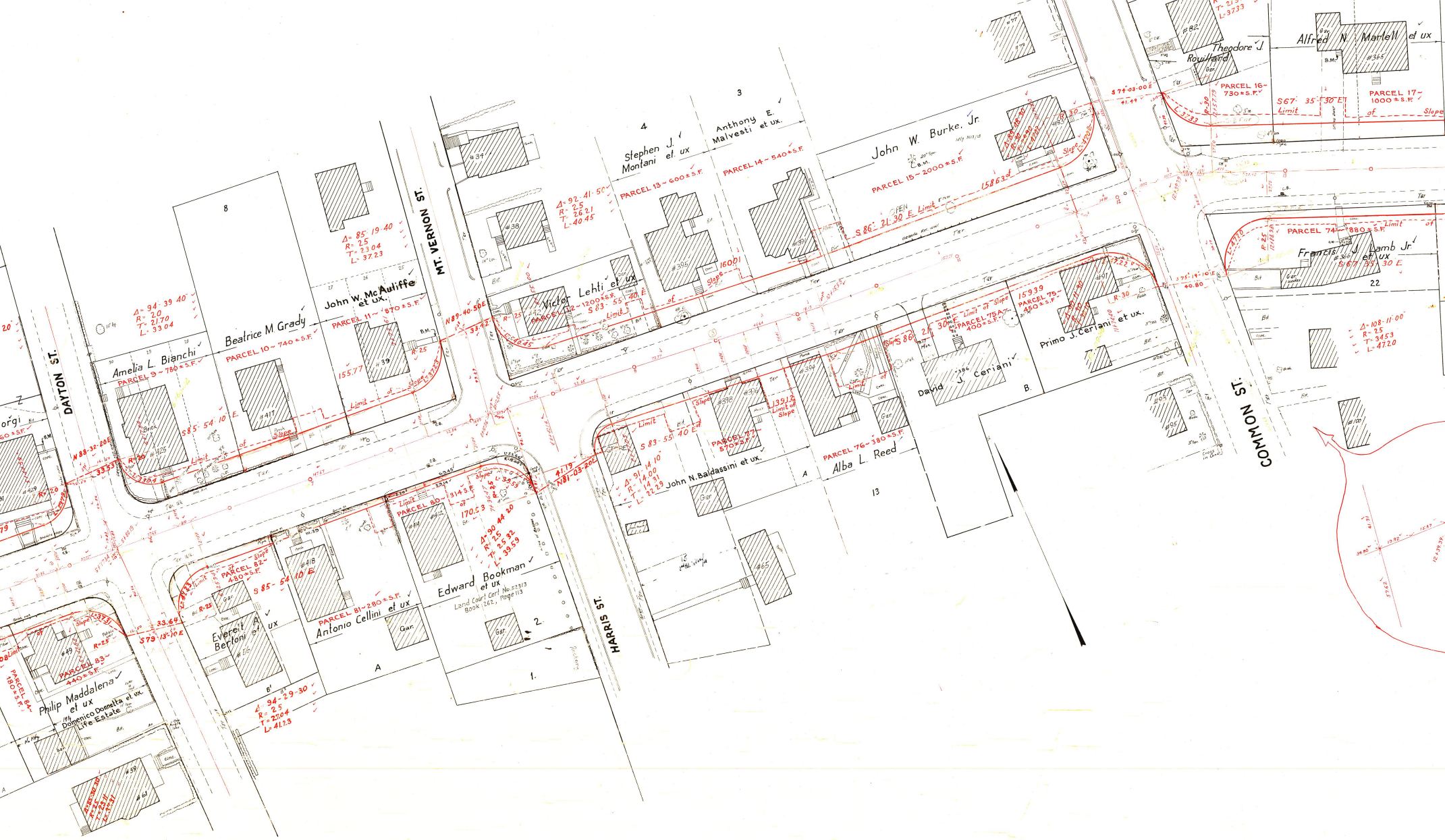
DAYTON ST.
MT. VERNON ST.
HARRIS ST.
COMMON ST.
Amelia L. Bianchi
PARCEL 9 ~ 780 ± S.F.
Beatrice M. Grady
PARCEL 10 ~ 740 ± S.F.
John W. McAuliffe et ux.
PARCEL 11 ~ 870 ± S.F.
8
Δ= 94-39-40
R= 20
T= 21.70
L= 33.04
Δ= 85-19-40
R= 25
T= 23.04
L= 37.23
155.77
S 85-54-10 E
N 88-32-20 E
33.53
N 89-40-50 E
33.42
Limit of Slope
#425
#417
#39
#429
Victor Lehti et ux
PARCEL 12 ~ 1200 ± S.F.
S 83-55-40 E
L= 40.45
Δ= 92-41-50
R= 25
T= 26.21
L= 40.45
Stephen J. Montani et ux
PARCEL 13 ~ 600 ± S.F.
4
Anthony E. Malvesti et ux.
PARCEL 14 ~ 540 ± S.F.
3
John W. Burke, Jr.
PARCEL 15 ~ 2000 ± S.F.
S 86-21-30 E
160.01
158.63
#34
#38
#42
#395
#391
#383
Δ= 89-48-30
R= 30
T= 29.90
L= 47.02
Theodore J. Rouillard
Alfred N. Marlell et ux
PARCEL 16 ~ 730 ± S.F.
PARCEL 17 ~ 1000 ± S.F.
S 74-03-00 E
41.49
L= 37.33
S 67-35-30 E
#82
#365
#77
#79
Francis J. Lamb Jr. et ux
PARCEL 74 ~ 880 ± S.F.
L= 47.20
R= 25
S 67-35-30 E
#366
22
Δ= 108-11-00
R= 25
T= 34.53
L= 47.20
S 75-19-10 E
40.80
Primo J. Ceriani et ux.
PARCEL 75 ~ 450 ± S.F.
159.39
R= 30
L= 47.22
#91
David J. Ceriani
PARCEL 75A ~ 400 ± S.F.
S 86-21-30 E
#386
B.
#93
#95
#100
John N. Baldassini et ux.
PARCEL 77 ~ 570 ± S.F.
S 83-55-40 E
139.12
Limit of Slope
Δ= 91-14-10
R= 14.00
T= 14.31
L= 22.29
#398
#394
#65
A
13
Alba L. Reed
PARCEL 76 ~ 380 ± S.F.
N 81-03-20 E
41.19
Edward Bookman et ux
Land Court Cert. No. 52313
Book 262, Page 113
PARCEL 80 ~ 314 S.F.
170.53
Δ= 90-44-20
R= 25
T= 25.32
L= 39.59
#414
#412
2.
1.
Antonio Cellini et ux
PARCEL 81 ~ 280 ± S.F.
#418
A
Everett A. Bertoni et ux
PARCEL 82 ~ 480 ± S.F.
S 85-54-10 E
L= 41.23
R= 25
#56
Δ= 94-29-30
R= 25
T= 27.04
L= 41.23
33.64
S 79-13-10 E
Philip Maddalena et ux
Domenico Donnetta et ux. Life Estate
PARCEL 83 ~ 440 ± S.F.
R= 25
L= 37.31
PARCEL 84 ~ 180 ± S.F.
#49
#59
#61
Δ= 85-30-30
R= 25
T= 23.11
L= 37.31
A
B.M.
Gar.
Tar
Bit.
Conc.
Brick
Porch
Store

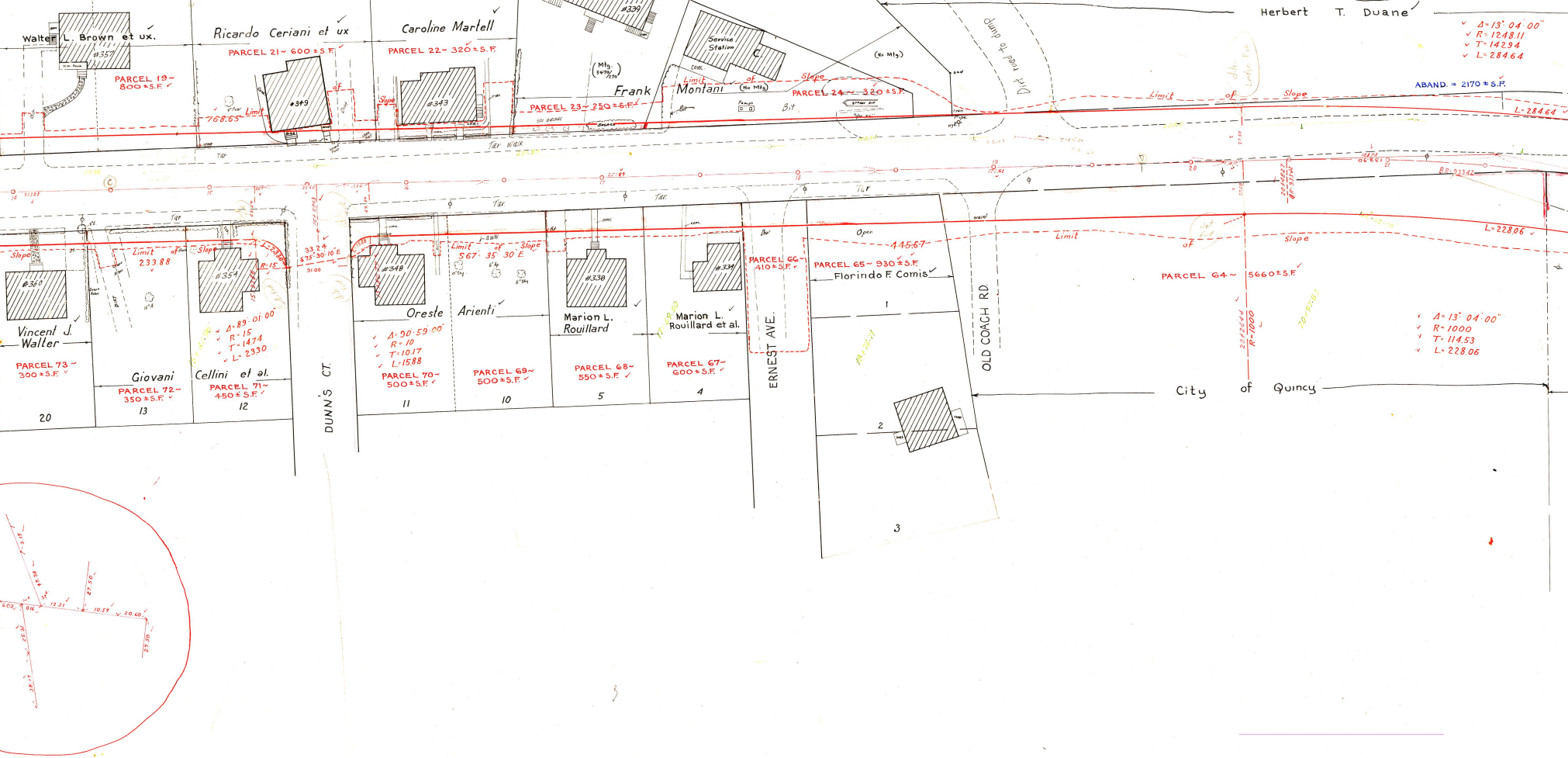
Walter L. Brown et ux.
#357
PARCEL 19~ 800±S.F.
Ricardo Ceriani et ux
PARCEL 21~ 600±S.F.
#349
768.65
Limit
Caroline Marlell
PARCEL 22~ 320±S.F.
#343
Slope
#339
Frank Montani
PARCEL 23~ 250±S.F.
Service Station
PARCEL 24~ 320±S.F.
(No Mtg.)
Dirt road to dump
Herbert T. Duane
Δ=13° 04' 00"
R=1248.11
T=142.94
L=284.64
ABAND. = 2170±S.F.
L=284.64
Limit of Slope
Tar
Tar Walk
#360
Vincent J. Walter
PARCEL 73~ 300±S.F.
20
Giovani
PARCEL 72~ 350±S.F.
13
233.88
#354
Cellini et al.
PARCEL 71~ 450±S.F.
12
Δ=89° 01' 00"
R=15
T=14.74
L=23.30
R=15
33.24
S75° 30' 10" E
DUNN'S CT.
#348
Oreste Arienti
Δ=90° 59' 00"
R=10
T=10.17
L=15.88
PARCEL 70~ 500±S.F.
11
S67° 35' 30" E
PARCEL 69~ 500±S.F.
10
#338
Marion L. Rouillard
PARCEL 68~ 550±S.F.
5
#334
Marion L. Rouillard et al.
PARCEL 67~ 600±S.F.
4
PARCEL 66~ 410±S.F.
ERNEST AVE.
PARCEL 65~ 930±S.F.
Florindo F. Comis
445.67
1
2
3
OLD COACH RD
L=228.06
Limit of Slope
PARCEL 64~ 5660±S.F.
R=1000
Δ=13° 04' 00"
R=1000
T=114.53
L=228.06
City of Quincy

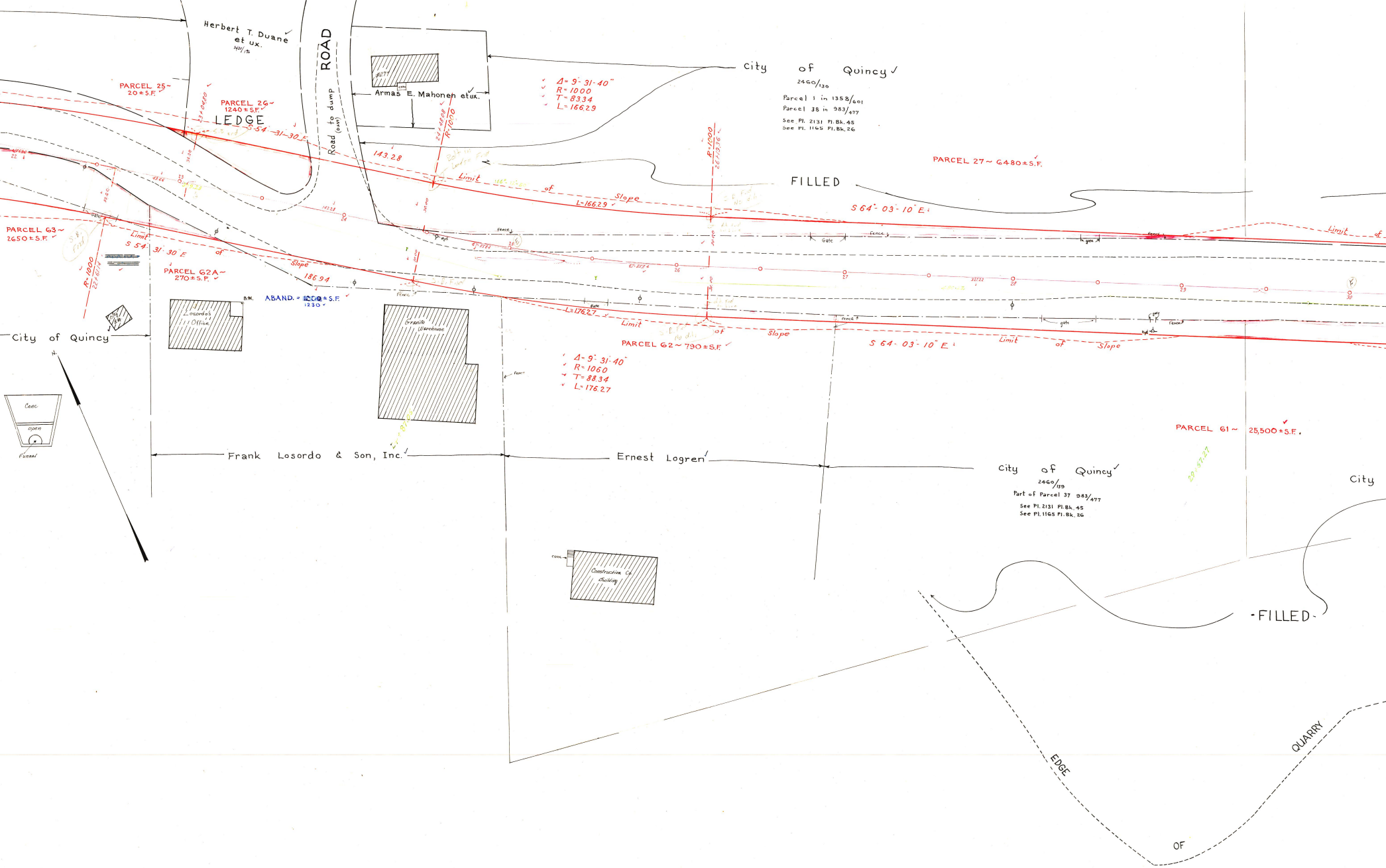
Herbert T. Duane et ux.
ROAD
Road to dump
Armas E. Mahonen etux.
City of Quincy
2460/130
Parcel 1 in 1358/601
Parcel 38 in 983/477
See Pl. 2131 Pl. Bk. 45
See Pl. 1165 Pl. Bk. 26
PARCEL 25 ~ 20 ± S.F.
PARCEL 26 ~ 1240 ± S.F.
LEDGE
S 54° 31' 30" E
Δ = 9° 31' 40"
R = 1000
T = 83.34
L = 166.29
143.28
R = 1000
Limit of Slope
L = 166.29
FILLED
PARCEL 27 ~ 6480 ± S.F.
S 64° 03' 10" E
PARCEL 63 ~ 2650 ± S.F.
Limit
S 54° 31' 30" E
of
Slope
186.94
R = 1000
PARCEL 62A ~ 270 ± S.F.
ABAND. = 1230 ± S.F.
Losordo's Office
Granite Warehouse
L = 176.27
Limit of Slope
PARCEL 62 ~ 790 ± S.F.
S 64° 03' 10" E
Limit of Slope
Δ = 9° 31' 40"
R = 1060
T = 88.34
L = 176.27
City of Quincy
N
Conc
open
Funnel
Frank Losordo & Son, Inc.
Ernest Logren
City of Quincy
2460/139
Part of Parcel 37 983/477
See Pl. 2131 Pl. Bk. 45
See Pl. 1165 Pl. Bk. 26
PARCEL 61 ~ 25,500 ± S.F.
City
Construction Co. Building
FILLED
EDGE OF QUARRY

Calc. Bk. 127
Calc. Bk. 118
House Bk. #5
Env. #28

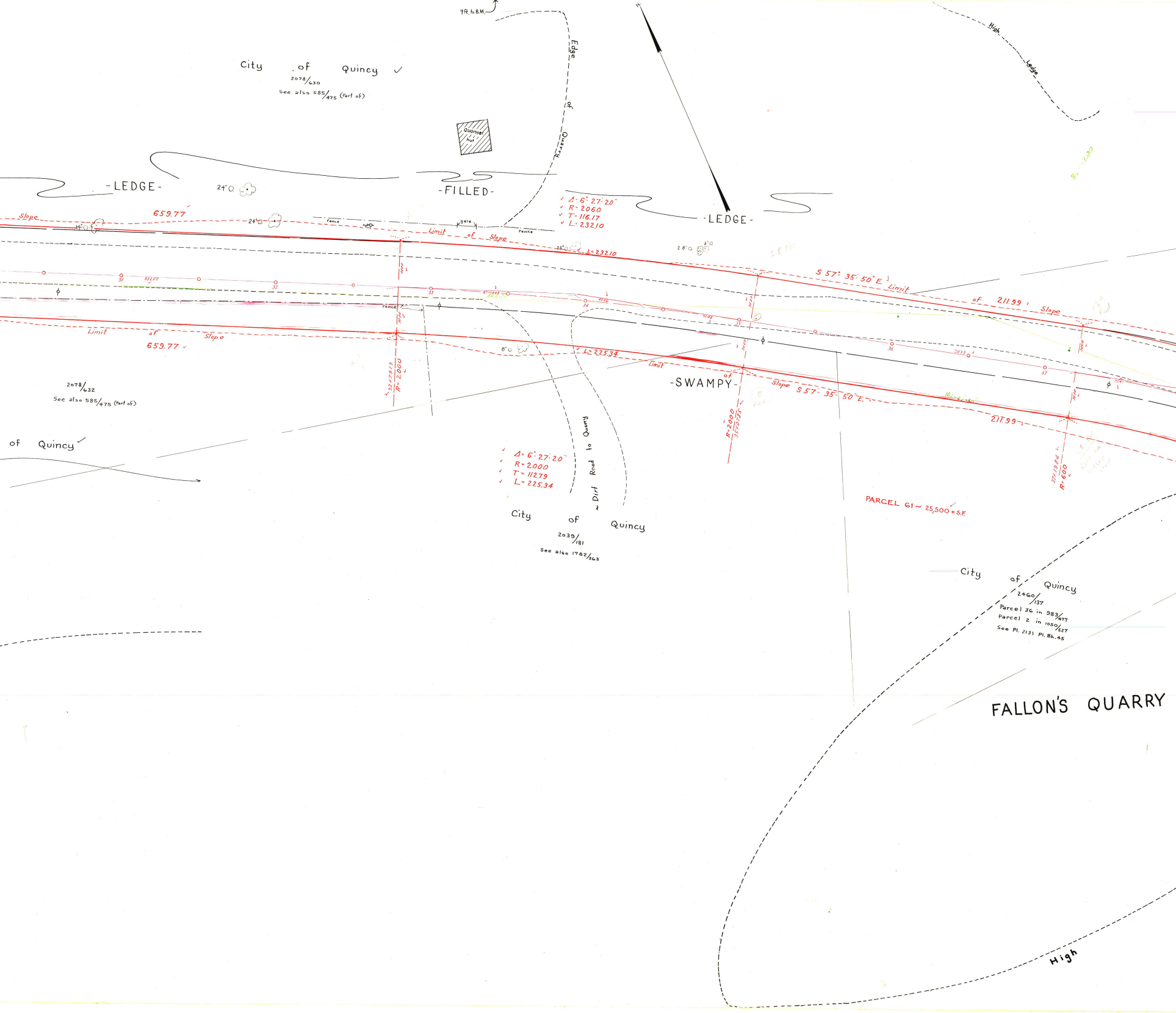
9 ft. to B.M.
City of Quincy ✓
2078/630
See also 585/475 (Part of)
Edge of Quarry
High Ledge
Quonset hut
-LEDGE-
-FILLED-
-LEDGE-
24" O
14" O
16" O
28" O
6" O
8" O
Slope
659.77
Fence
gate
Limit of Slope
✓ Δ = 6° 27' 20"
✓ R = 2060
✓ T = 116.17
✓ L = 232.10
L = 232.10
31
32
33
34
35
36
37
R = 2000
321/7913
L = 225.34
Limit of Slope
659.77
S 57° 35' 50" E
Limit of 211.99 Slope
Limit of Slope S 57° 35' 50" E
211.99
-SWAMPY-
R = 2000
3570785
R = 600
371/1984
2078/632
See also 585/475 (Part of)
of Quincy ✓
✓ Δ = 6° 27' 20"
✓ R = 2000
✓ T = 112.79
✓ L = 225.34
← Dirt Road to Quarry
City of Quincy
2039/181
See also 1782/363
PARCEL 61 ~ 25,500 ± S.F. ✓
City of Quincy
2460/137
Parcel 36 in 983/477
Parcel 2 in 1050/527
See Pl. 2131 Pl. Bk. 45
FALLON'S QUARRY
High

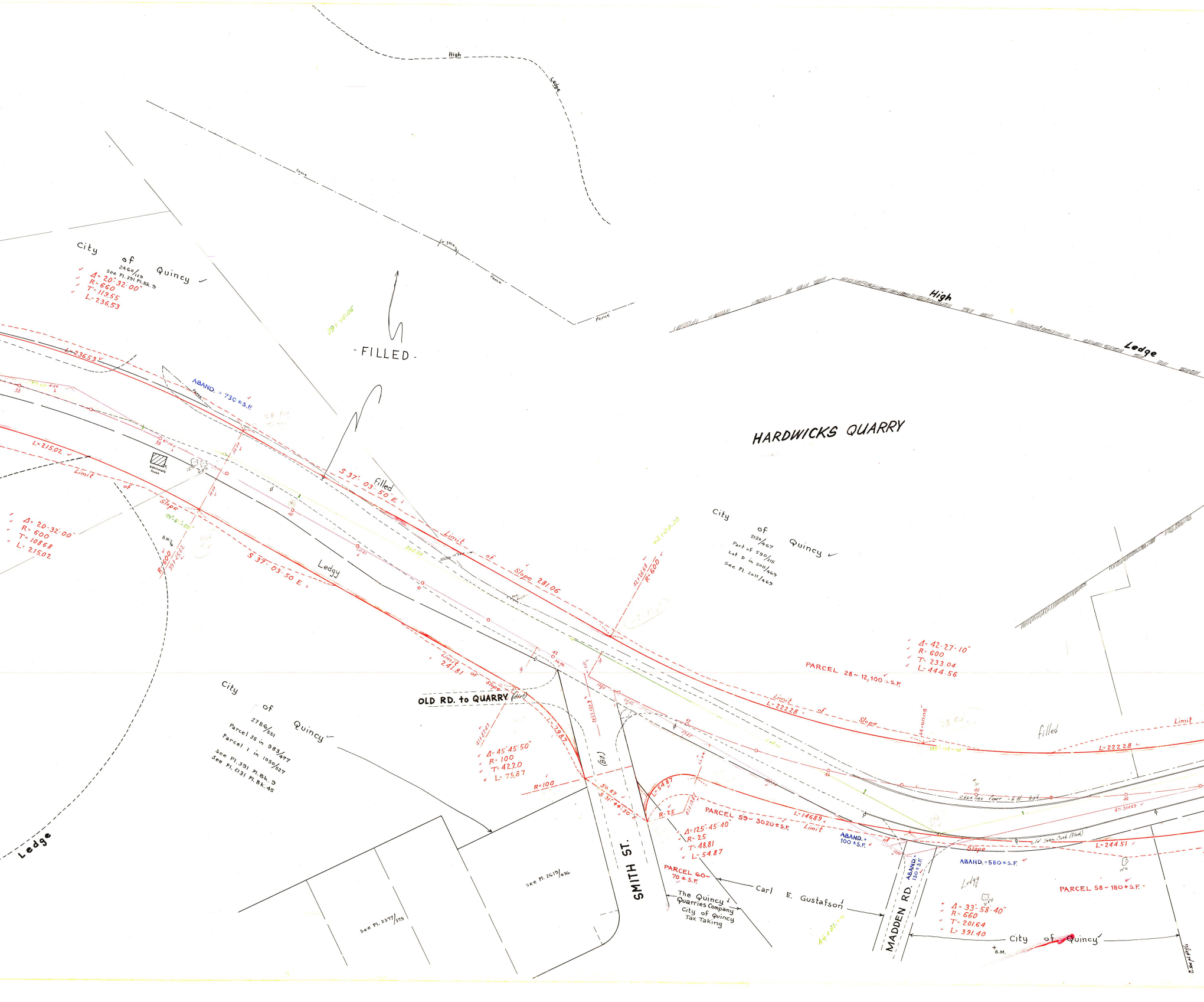
High
Ledge
Fence
Fence
Fence
City of Quincy
2460/129
See Pl. 391 Pl. Bk. 9
Δ= 20°-32'-00"
R= 660
T= 119.55
L= 236.53
39+40.05
- FILLED -
L= 236.53
ABAND. = 730 ± S.F.
Fence
38
39
40
41
Watchman's House
L= 215.02
Limit of Slope
S 37°-03'-50" E
Filled
Δ= 20-32'-00"
R= 600
T= 108.68
L= 215.02
B.M. 2
R=600
39+45.62
S 37°-03'-50" E
Ledgy
High Ledge
HARDWICKS QUARRY
City of Quincy
2120/467
Part of 590/315
Lot D in 2011/469
See Pl. 2011/469
Limit of Slope 281.06
42+26.68
R=600
Δ= 42-27'-10"
R= 600
T= 233.04
L= 444.56
PARCEL 28 ~ 12,100 ± S.F.
Limit of Slope
L= 222.28
44+60.08
filled
Limit
L= 222.28
Limit 241.81 of Slope
42
OLD RD. to QUARRY (dirt)
41+87.43
L= 79.87
Δ= 45°-45'-50"
R= 100
T= 42.20
L= 75.87
R=100
(Bit.)
50.87
S 31°-44'-50" E
City of Quincy
2786/551
Parcel 35 in 983/477
Parcel 1 in 1050/527
See Pl. 391 Pl. Bk. 9
See Pl. 2131 Pl. Bk. 45
43
44
45
46
L= 54.87
R= 25
PARCEL 59 ~ 3020 ± S.F.
L= 146.89
Limit of Slope
Δ= 125°-45'-40"
R= 25
T= 48.81
L= 54.87
Chain link Fence - 6 ft high
Old Gran. Curb (Flush)
ABAND. = 100 ± S.F.
ABAND. = 580 ± S.F.
ABAND. = 130 ± S.F.
L= 244.51
PARCEL 58 ~ 180 ± S.F.
PARCEL 60 ~ 70 ± S.F.
See Pl. 2619/436
See Pl. 2377/375
SMITH ST.
The Quincy Quarries Company
City of Quincy Tax Taking
Carl E. Gustafson
44+81.
MADDEN RD.
Ledgy
Δ= 33°-58'-40"
R= 660
T= 201.64
L= 391.40
City of Quincy
B.M.
Ledge

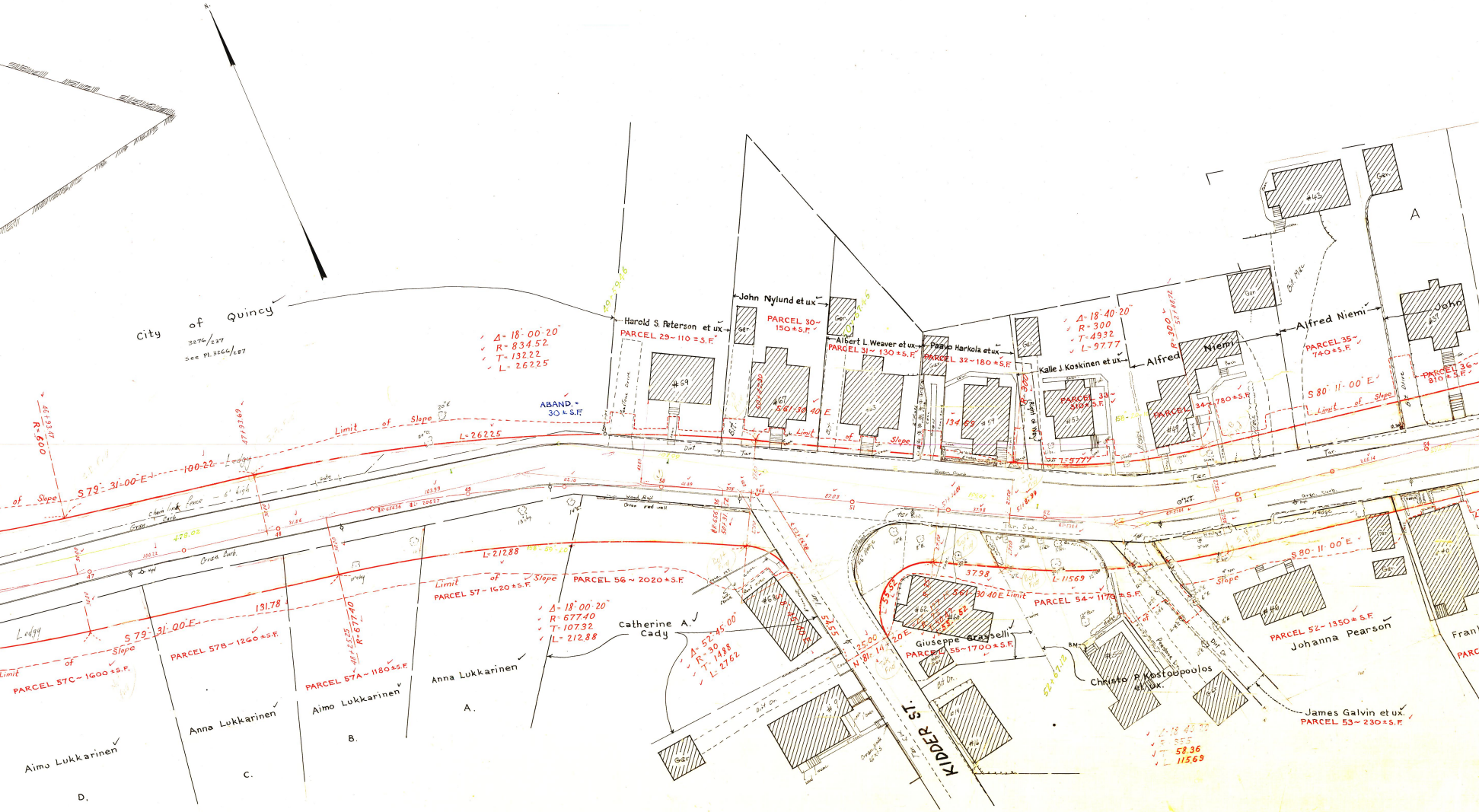
N
City of Quincy
3276/237
See Pl. 3266/287
Δ = 18°-00'-20"
R = 834.52
T = 132.22
L = 262.25
ABAND. = 30 ± S.F.
Harold S. Peterson et ux
PARCEL 29 ~ 110 ± S.F.
John Nylund et ux
PARCEL 30 ~ 150 ± S.F.
Albert L. Weaver et ux
PARCEL 31 ~ 130 ± S.F.
Paavo Harkola et ux
PARCEL 32 ~ 180 ± S.F.
Kalle J. Koskinen et ux
PARCEL 33 ~ 310 ± S.F.
Δ = 18°-40'-20"
R = 300
T = 49.32
L = 97.77
Alfred Niemi
PARCEL 34 ~ 780 ± S.F.
Alfred Niemi
PARCEL 35 ~ 740 ± S.F.
S 80° 11' 00" E
PARCEL 36 ~ 810 ± S.F.
John
A
#59
#67
#65
#59
#53
#49
#45
#37
Gar.
Limit of Slope
S 79° 31' 00" E
100.22
Ledgy
L = 262.25
R = 600
S 61° 30' 40" E
Chain link fence - 6' high
Gran. Curb
L = 212.88
Limit of Slope
PARCEL 57 ~ 1620 ± S.F.
PARCEL 56 ~ 2020 ± S.F.
131.78
R = 677.40
S 79° 31' 00" E
PARCEL 57B ~ 1260 ± S.F.
PARCEL 57A ~ 1180 ± S.F.
PARCEL 57C ~ 1600 ± S.F.
Δ = 18° 00' 20"
R = 677.40
T = 107.32
L = 212.88
Catherine A. Cady
Δ = 52° 45' 00"
R = 30
T = 14.88
L = 27.62
Anna Lukkarinen
A.
Aimo Lukkarinen
B.
Anna Lukkarinen
C.
Aimo Lukkarinen
D.
Ledgy
KIDDER ST.
N 81° 14' 20" E
25.00
54.55
37.98
L = 115.69
S 61° 30' 40" E Limit
PARCEL 54 ~ 1170 ± S.F.
Giuseppe Grasselli
PARCEL 55 ~ 1700 ± S.F.
#62
#58
#16
#14
Christo P. Kostoupoulos et ux.
S 80° 11' 00" E
Slope
PARCEL 52 ~ 1350 ± S.F.
Johanna Pearson
#46
#40
James Galvin et ux.
PARCEL 53 ~ 230 ± S.F.
58.36
115.69
Fran
PARC
Gar.
Hedge
Tar
Gran. Curb
Bit. Dr.

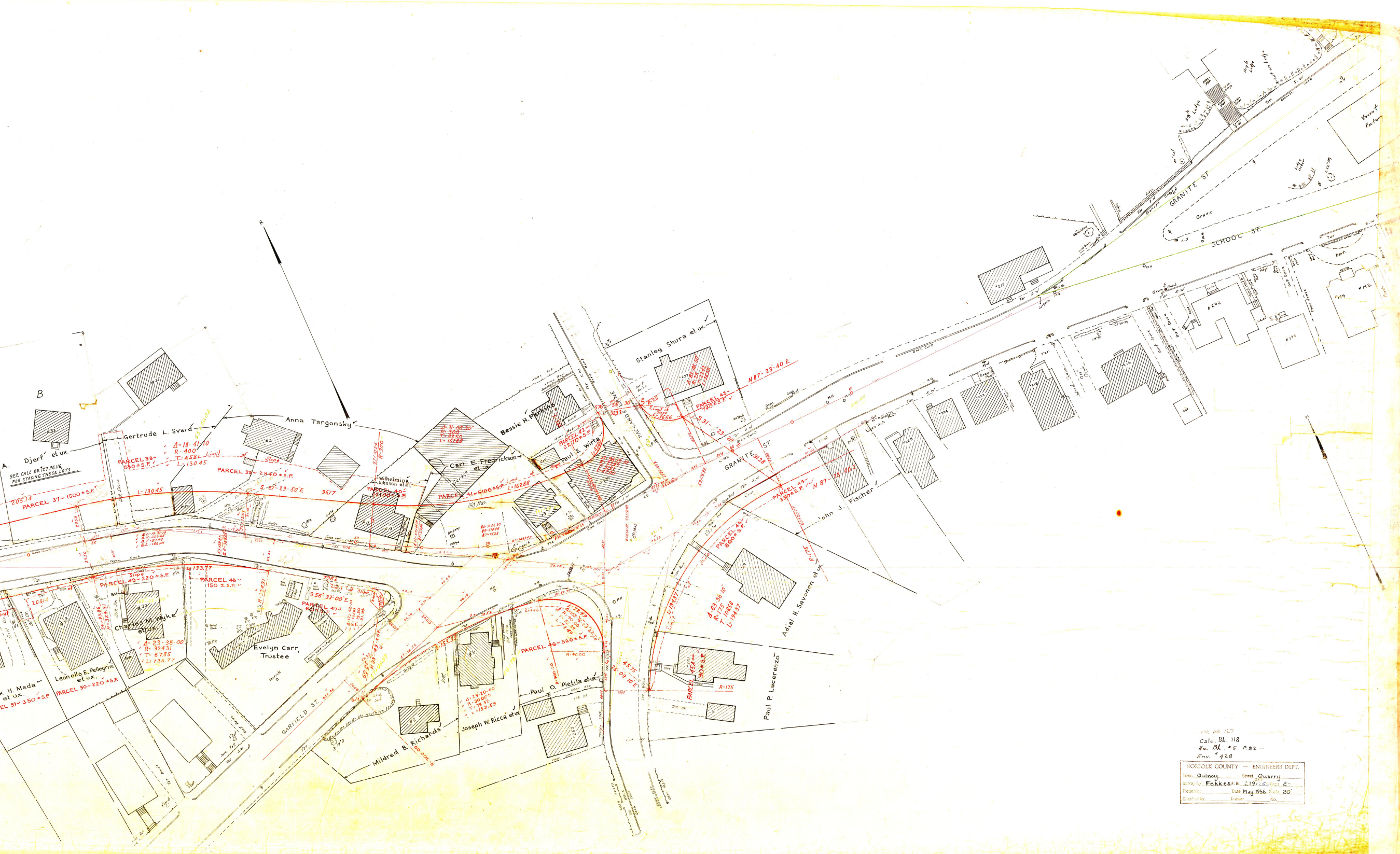
B
A. Djerf et ux.
SEE CALC BK 127 PG 116, FOR STAKING THESE LOTS
#33
#27
Gertrude L. Svard
Anna Targonsky
#21
PARCEL 37~1500±S.F.
205.14
L-130.45
PARCEL 38~ 850±S.F.
Δ-18-41-10
R-400
T-65.81
L-130.45
Limit of Slope
PARCEL 39~2840±S.F.
S. 61°-29-50 E
95.17
Wilhelmina Johnson et al.
PARCEL 40~ 2100±S.F.
#15
#13
Carl E. Fredrickson et ux.
Δ-31-06-30
R-300
T-83.50
L-162.88
PARCEL 41~5100±S.F.
L-162.88
Bessie H. Perkins
PARCEL 42~ 2270±S.F.
Paul E. Wirta
PACKARD'S LANE
Stanley Shura et ux.
#237
PARCEL 43~ 740±S.F.
N 87°-23-40 E
S 31°-23-20 E
GRANITE ST.
91.28
PARCEL 44~ 330±S.F.
John J. Fischer
PARCEL 45~ 860±S.F.
R-175
Adiel H. Savonen et ux.
Δ-63-38-10
R-175
T-108.58
L-194.37
PARCEL 45A~ 90±S.F.
#250
Paul P. Lacerenzo
PARCEL 46~520±S.F.
Paul O. Pietila et ux.
#253
Joseph W. Ricca et ux.
Δ-29-20-00
R-300.00
T-78.52
L-153.59
#6
Mildred B. Richards
#2
GARFIELD ST.
Evelyn Carr, Trustee
PARCEL 47~ 60±S.F.
S 56°-33-00 E
PARCEL 48~ 150±S.F.
133.77
PARCEL 49~220±S.F.
#39
Charles M. Wyke et ux.
Δ-23-38-00
R-324.31
T-67.85
L-133.77
#38
Leonello E. Pellegrini et ux.
PARCEL 50~220±S.F.
H. Meda et ux.
EL 51~350±S.F.
SCHOOL ST
GRANITE ST
N

Calc. Bk. 127
Calc. Bk. 118
Ha. Bk. #5 P.32
Env. #428

NORFOLK COUNTY — ENGINEERS DEPT.
Town Quincy Street Quarry
Survey by Fekkes F.B. 219 Page 2-
Plotted by ____ Date May 1956 Scale 20'
Checked by ____ Drawer ____ No. ____