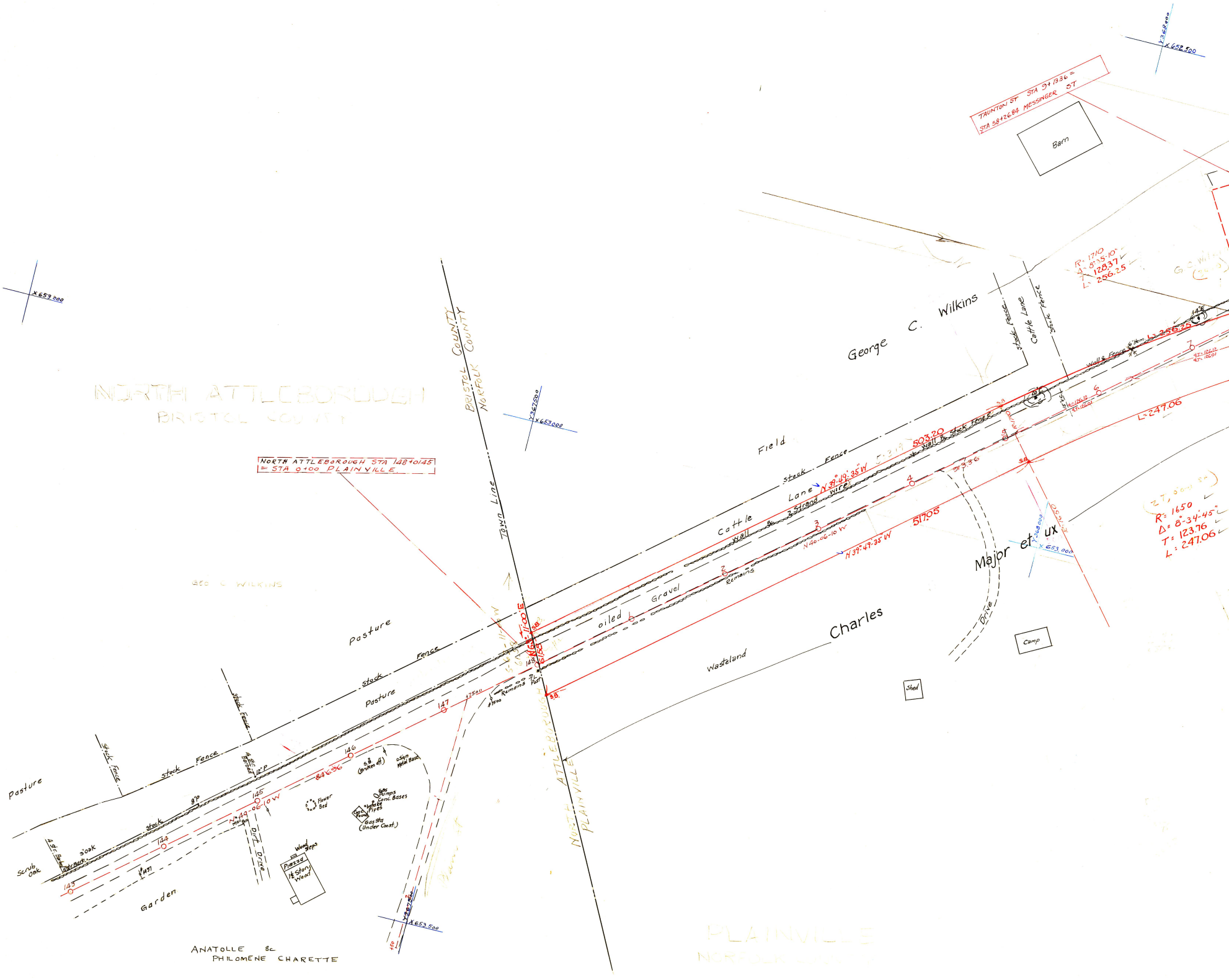
NORTH ATTLEBOROUGH
BRISTOL COUNTY
BRISTOL COUNTY
NORFOLK COUNTY
Town Line
NORTH ATTLEBOROUGH STA 148+01.45 = STA 0+00 PLAINVILLE
TAUNTON ST STA 9+13.36 = STA 58+26.84 MESSINGER ST
Barn
X 652 500
Y 368 000
X 653 000
Y 367 500
X 653 000
Y 368 000
X 653 500
Y 367 500
GEO. C. WILKINS
George C. Wilkins
G. C. Wilkins
Stock Fence
Cattle Lane
Stock Fence
R = 1710
Δ = 8°35'-10"
T = 128.37
L = 256.25
L = 256.25
14"E
6" Hem.
Wall & Fence
10"E
15" Ch.
6
7
Field
Stock Fence
Cattle Lane
N 39°49'35" W
503.20
Wall & Stock Fence
Wall & 3 Strand Wire
oiled Gravel
Remains
N 40-06-10 W
N 39°49'35" W
517.05
L = 247.06
R = 1650
Δ = 8°-34'-45"
T = 123.76
L = 247.06
9+13.36
R = 1710
R = 1650
S.B.
2
3
4
5
Major et ux
Charles
Drive
Camp
Shed
Wasteland
Pasture
Stock Fence
Pasture
N 63°11'00" E
61.58
S.B.
148
Remains
T.L. Post
S.B.
NORTH ATTLEBOROUGH
PLAINVILLE
147
+25.00
#1500
146
S.B. (Broken off)
Sign Metal Base
845.96
12" P
4 Str. Barbed
Stock Fence
Stock Fence
Stock
Pasture
8" P
145
N 49-06-10 W
Mail Box
Flower Bed
Gas Pumps Conc. Bases
Intake Pipes
Conc. Found.
Gas Sta (Under Const.)
Dirt Drive
144
#1491
Stock
5" oak
4 Str. Barb.
4 Str. Barb.
Scrub Oak
143
Garden
Wood Steps
Piazza
1½ Story Wood
450
ANATOLLE & PHILOMENE CHARETTE
PLAINVILLE
NORFOLK COUNTY

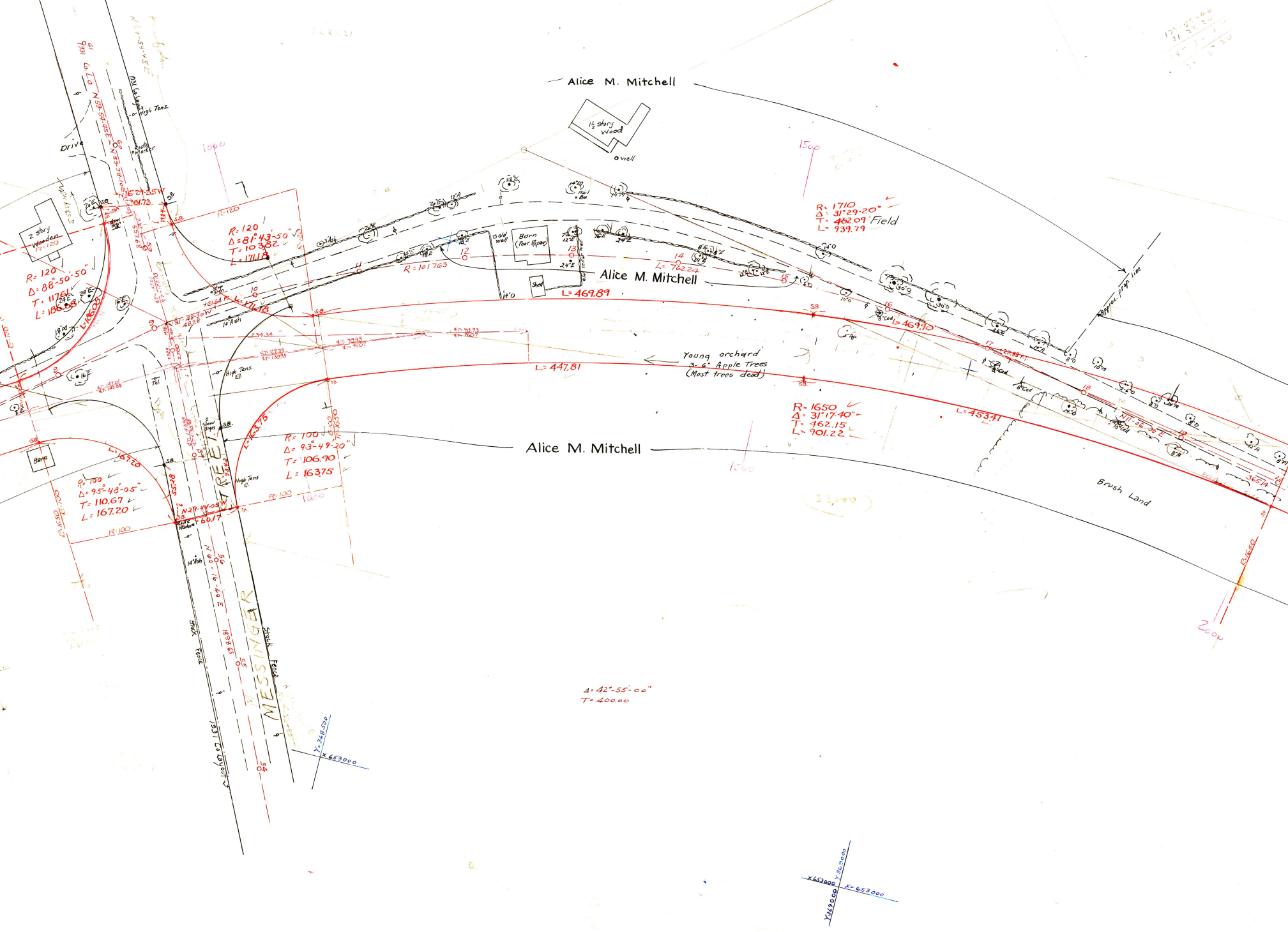
Alice M. Mitchell
1½ Story Wood
well
Alice M. Mitchell
Alice M. Mitchell
MESSINGER STREET
1931 Co. Layout
High Tens.
Route Marker
Drive
2 story Wooden
R=120
R = 120
Δ = 88°-50'-50"
T = 117.61
L = 186.08
L=186.08
N16°29'35"W
61.73
R=120
R = 120
Δ = 81°43'-50"
T = 103.82
L = 171.18
L=171.18
N31°48'30"W
48.28
161.64 P.C.
Stop Sign
10'Ash
3"Ash
234.34
High Tens. El.
Tel.
Slow Sign
Barn
R = 100
Δ = 95°-48'-05"
T = 110.67
L = 167.20
L=167.20
55.28
N29°44'05"W
60.17
R = 100
Δ = 93°-49'-20"
T = 106.90
L = 163.75
L=163.75
R=100
R=100
R=1650
14"Ash
N60°16'49"E
Stock Fence
Stock Fence
Old Well
Barn (Poor Repair)
Shed
Rail Box
R=1017.63
L=762.24
L=469.89
L=447.81
Young orchard
3-6" Apple Trees
(Most trees dead)
R = 1710
Δ = 31°29'-20"
T = 482.09
L = 939.79
Field
L=469.90
R = 1650
Δ = 31°17'40"
T = 462.15
L = 901.22
L=453.41
Approx. prop line
N11°06'30"E
365.14
Brush Land
R=1650
1000
1500
1500
2000
Δ = 42°-55'-00"
T = 400.00
Y=368,500
X=653000
X=653000
Y=369000
X=653000
Y=369000
S.B.
8
9
10
11
12
13
14
15
16
17
18
19
20
54
55
56
59
60
61
8"E
16"E
24"E
24"E
18"Ap
20"E
12"E
24"E
12"A
8"E
14"E
8"E
12"E
14"O
10"O
8"Ced
30"O
30"O
36"O
14"A
8"O
10"M
8"Ced
8"Ced
14"O
10"Ced
8"O
14"M
8"O
8"A
12"A
8"M

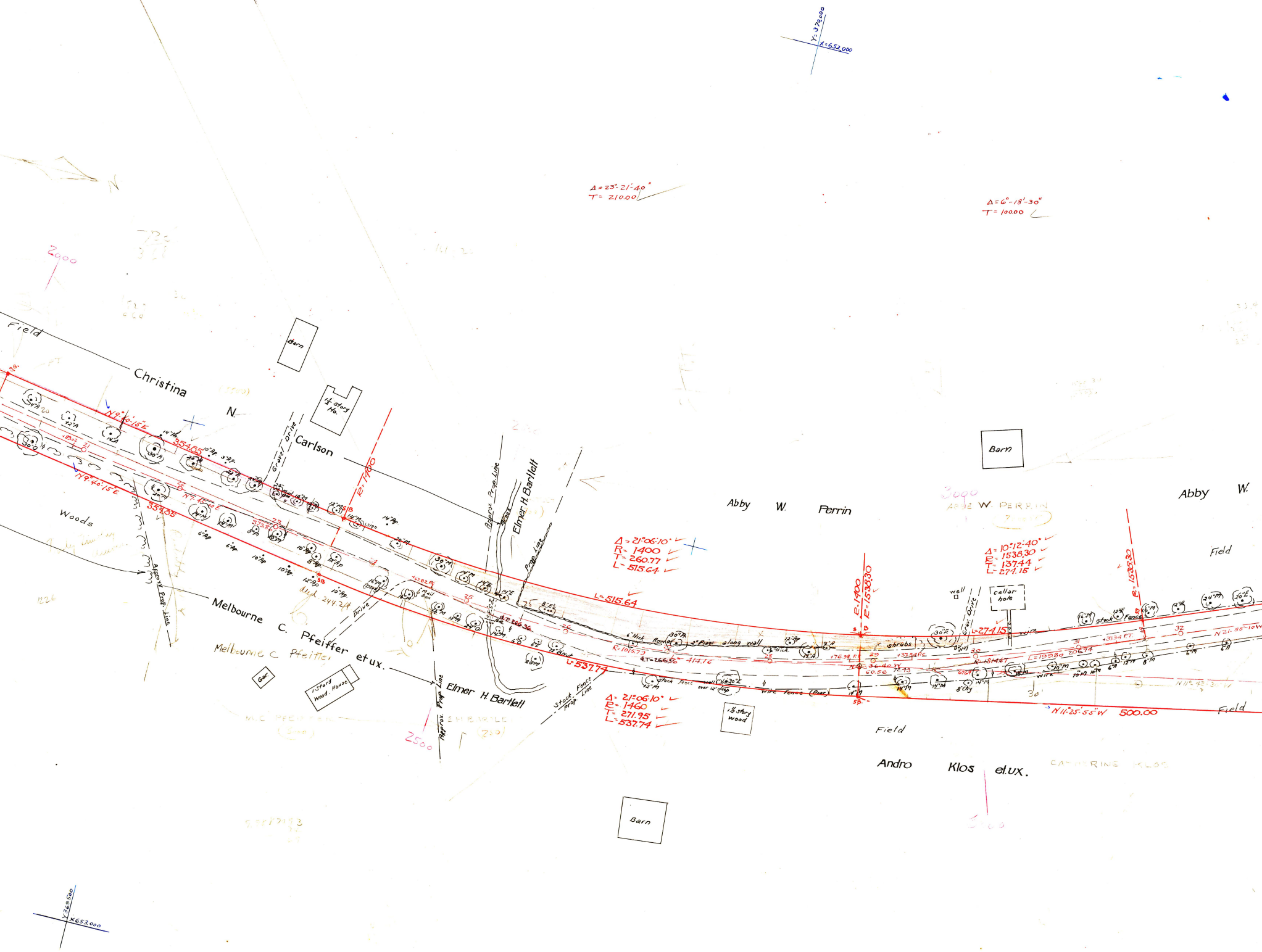
Y=370,000
X=652,000
Δ=23°-21'-40"
T=210.00
Δ=6°-18'-30"
T=100.00
2000
Field
Barn
Christina N. Carlson
1½ story Ho.
Gravel Drive
N9°40'15"E
354.85
357.85
N7°47'00"E
373.86
R=1400
Woods
Approx. Prop. Line
Melbourne C. Pfeiffer et ux.
Melbourne C. Pfeiffer
Gar.
1 Story Wood. House
Drive
Mail Box
Elmer H. Bartlett
Approx. Prop Line
Prop. Line
Stock Fence Prop. Line
2500
Δ=21°06'10"
R=1400
T=260.77
L=515.64
L=515.64
Δ=21°06'10"
R=1460
T=271.95
L=537.74
L=537.74
R=1015.79
T=266.36
414.16
Row of 2" Pipes along wall
stock fence
wall over 12' deep
wire fence (Poor)
1½ story wood
Abby W. Perrin
3000
Abbie W. Perrin
Barn
R=1400
R=1538.30
Δ=10°12'40"
R=1538.30
T=137.44
L=271.15
L=274.15
well
Grav. Drive
cellar hole
shrubs
N36°40'W
60.56
72.43
R=1814.67
L=199.80
206.74
+37.34 P.T.
R=1538.30
stock Fence
wire
N21°55'10"W
N11°42'30"W
N11°25'55"W 500.00
Abby W.
Field
Field
Field
Andro Klos et.ux.
Catherine Klos
Barn
Y=369,500
X=653,000

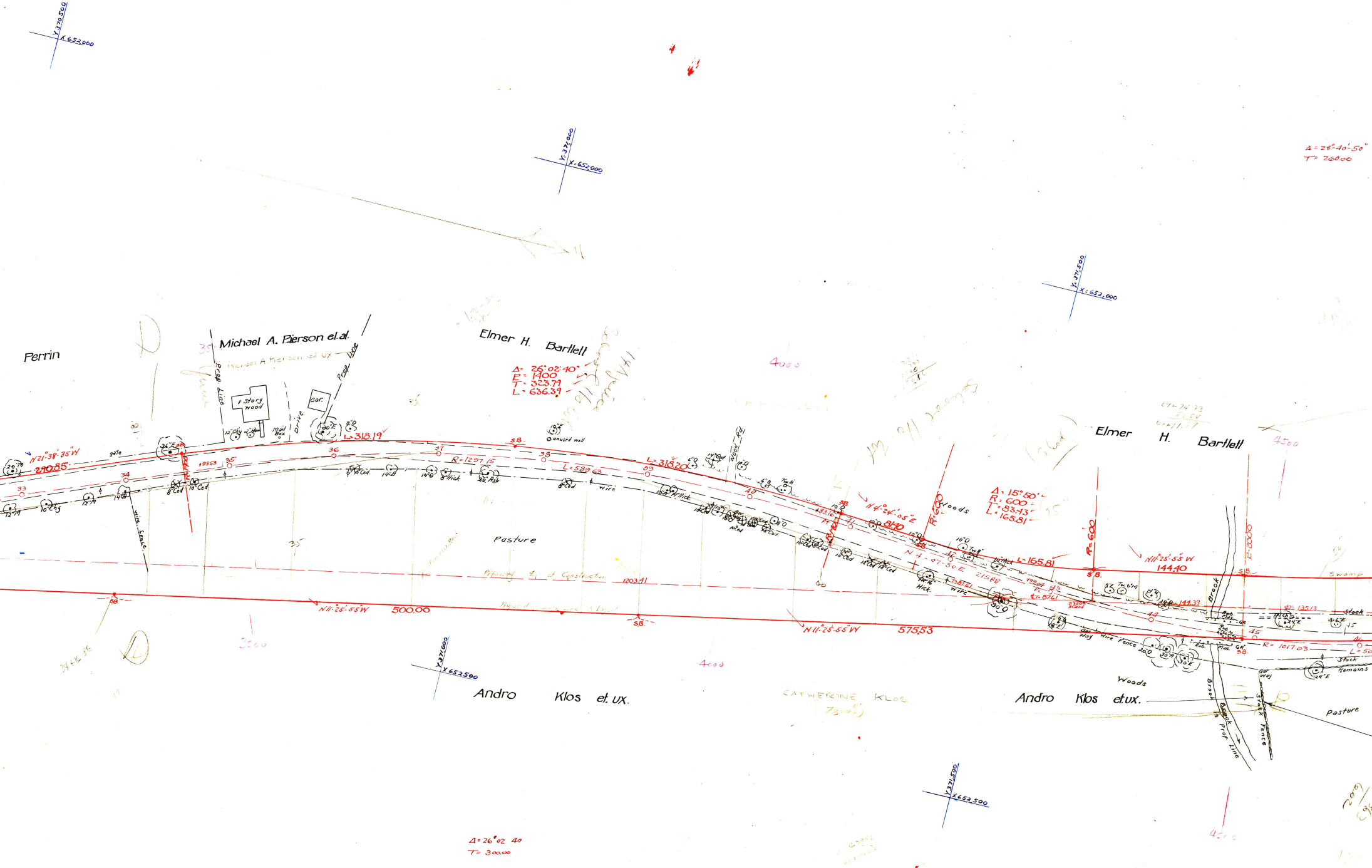

Y 370,500
X 652,000
Y 371,000
X 652,000
Y 371,500
X 652,000
Y 371,000
X 652,500
Y 371,500
X 652,500
A = 28°40'50"
T = 260.00
Perrin
Michael A. Pierson et.al.
Prop. Line
1 Story Wood
Gar.
Drive
Mail Box
L=318.19
Elmer H. Bartlett
Δ = 26°02'40"
R = 1400
T = 323.79
L = 636.39
unused well
Wood Rd.
N21°38'35"W
290.85
gate
R=1297.15
L=589.63
L=318.20
wire
Pasture
35
36
37
38
39
40
41
42
43
44
45
33
34
Wire Fence
Property of Construction
1203.41
N11°25'55"W
500.00
S.B.
N11°25'55"W
575.53
N4°24'05"E
81.10
R=600
Woods
Δ = 15°50'
R = 600
T = 83.43
L = 165.81
N4°27'30"E
215.88
L=165.81
R=600
N11°25'55"W
144.40
E=2000
Elmer H. Bartlett
Brook
Swamp
R = 1017.03
Stock
Stock Remains
Woods
Pasture
Brook
Prop. Line
Stock Fence
Andro Klos et. ux.
CATHERINE KLOS
Andro Klos et.ux.
3500
4000
4500
Δ = 26°02'40
T = 300.00

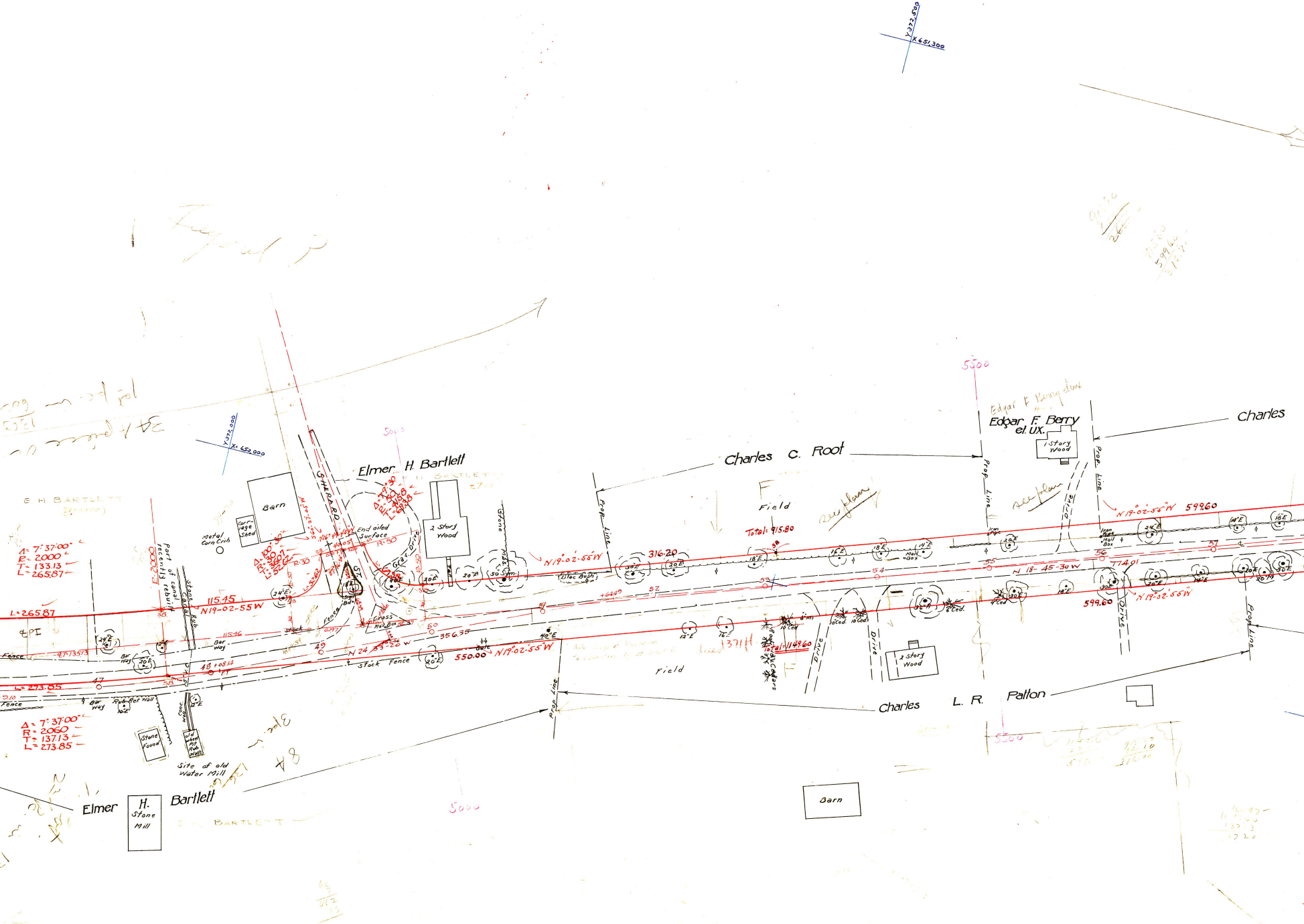
Y372,500
X651,300
Y372,000
X=652,000
E. H. BARTLETT
Elmer H. Bartlett
SHEPARD RD.
Barn
Carriage Shed
Metal Corn Crib
2 Story Wood
End oiled Surface
Gray. Drive
Δ=7°37'00"
R=2000
T=133.13
L=265.87
L=265.87
Δ=100°30'
R=30
T=36.07
L=52.62
Δ=79°30'
R=50
T=41.58
L=69.38
R=30
R=50
N26°49'45"W
R=2000
Part of canal recently rebuilt
Stone Canal Rub.
115.45
N19-02-55W
115.46
Stock Fence
Fence
Sign Bd.
Grass
Mail Box
Bar Way
N 24°33'-20 W
356.35
550.00
N19°02'-55"W
Stock Fence
L=273.85
Δ=7°37'00"
R=2060
T=137.13
L=273.85
Rub Ret Wall
Conc. Wall
Stone Found
old wheel Pit Rub Walls
Site of old Water Mill
Elmer H. Bartlett
Stone Mill
E. H. BARTLETT
Charles C. Root
Stone Wall
N19°02'-55"W
Lilac Bush
316.20
Field
Total: 915.80
see plan
Prop. Line
Field
Total: 1149.60
Cedars
Drive
2 Story Wood
Barn
Charles L. R. Patton
Prop. Line
Edgar F. Berry et. UX.
1 Story Wood
Charles
Prop. Line
Drive
Iron Pipe
Mail Box
N19°02'-55"W
599.60
N 18-45-30 W
774.01
599.60
N19°02'-55"W
Drive
Prop. Line
47
48 +08.14
49
50
51
52
53
54
55
56
57
5000
5500
5500

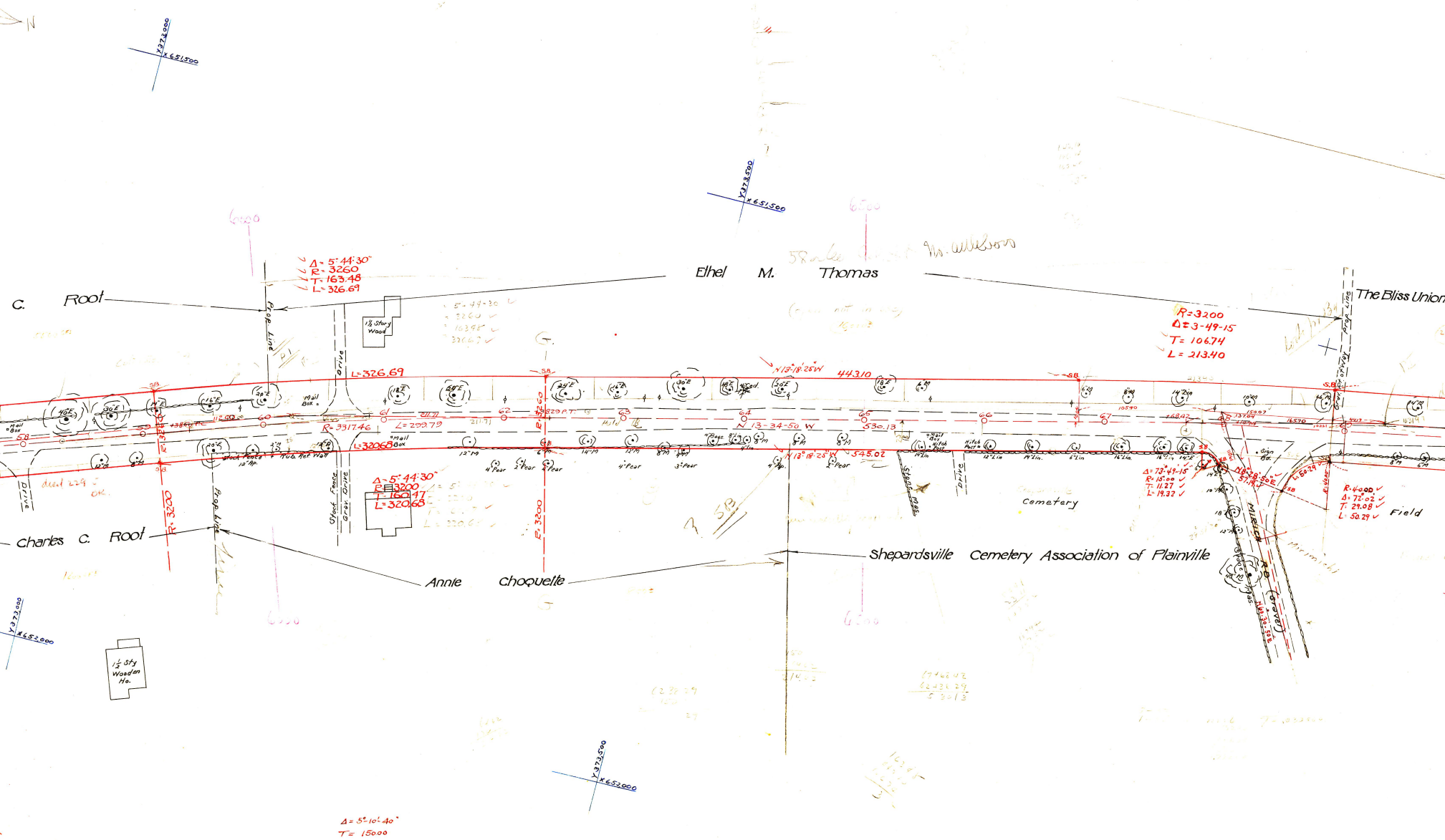
N
Y 373,000 X 651,500
Y 373,500 X 651,500
Y 373,000 X 652,000
Y 373,500 X 652,000
6600
6500
C. Root
Ethel M. Thomas
The Bliss Union
Charles C. Root
Annie Choquette
Shepardsville Cemetery Association of Plainville
Δ = 5° 44' 30"
R = 3260
T = 163.48
L = 326.69
Δ = 5° 44' 30"
R = 3200
T = 160.47
L = 320.68
R = 3200
Δ = 3-49-15
T = 106.74
L = 213.40
Δ = 73° 49' 15
R = 15.00
T = 11.27
L = 19.33
R = 40.00
Δ = 72° 02'
T = 29.08
L = 50.29
N 13° 18' 25" W 443.10
N 13° 18' 25" W 545.02
N 13-34-50 W
530.13
N 8° 28' 50" E 57.19
L = 326.69
L = 320.68
L = 299.79
R = 3317.46
R = 3260
R = 3200
R = 3200
+38.60 P.C.
+38.29 P.T.
58
59
60
61
62
63
64
65
66
67
68
69
SB
1½ Story Wood
1½ Sty Wooden Ho.
Mail Box
Drive
Prop. Line
Stock Fence
Grav. Drive
Stock Fence + Rub. Ret. Wall
Stone Wall
Hitch Post
Sign Bd.
Cemetery
Field
MIRICK RD. (Gravel)
Grav. R. of Way
40"E
30"E
16"E
20"E
18"E
24"E
12"M
8"M
14"M
4"Pear
2"Pear
3"Pear
14"Lin
12"Lin
16"Lin
6"Lin
4"Cod.
dead 229
OK.
Δ = 5° 10' 40"
T = 150.00
7 SB

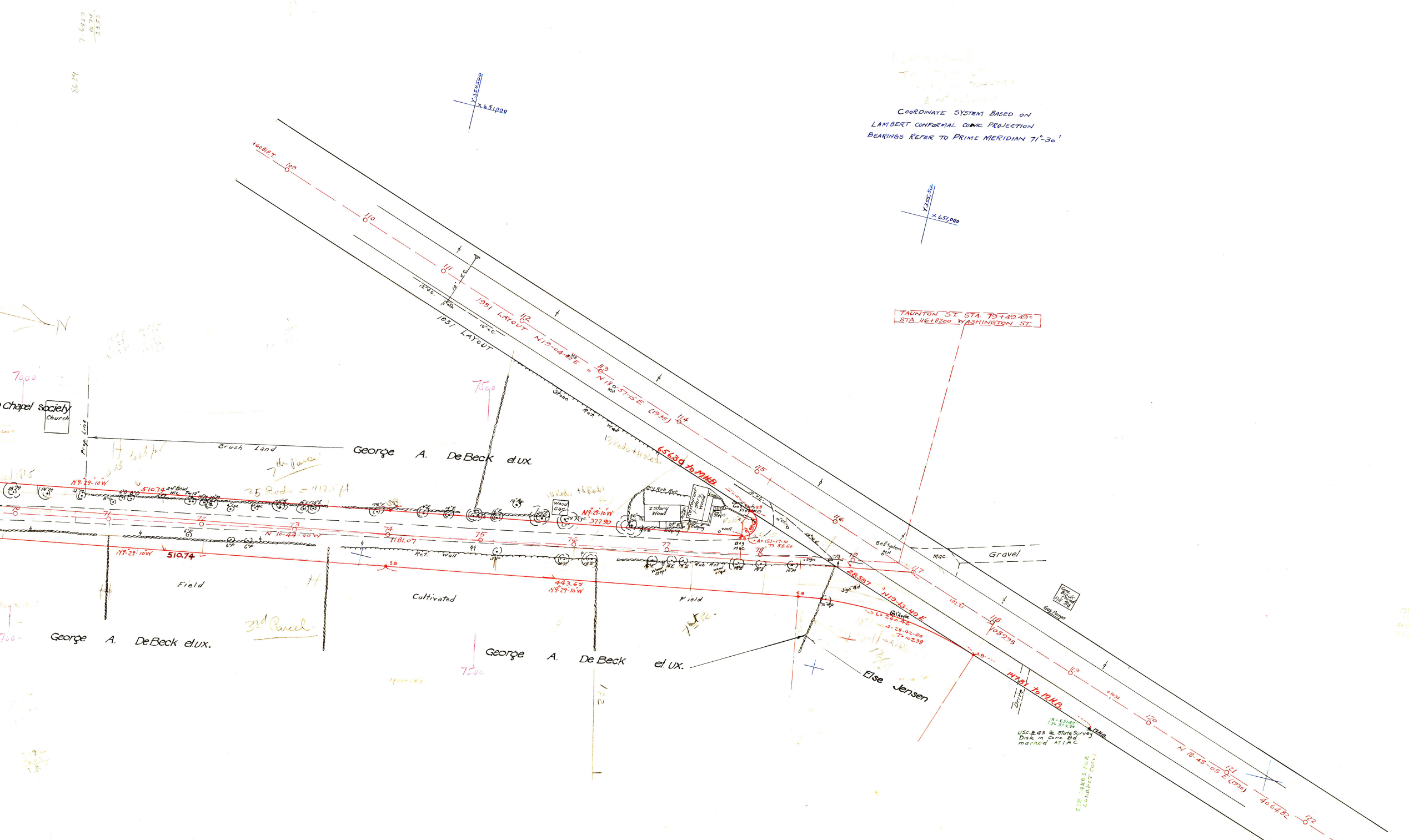
COORDINATE SYSTEM BASED ON
LAMBERT CONFORMAL CONIC PROJECTION
BEARINGS REFER TO PRIME MERIDIAN 71°-30'

Y 354,500
X 651,000
Y 355,500
X 651,000
+60.81 P.T.
109
110
111
112
113
114
115
116
117
118
119
120
121
122
1931 LAYOUT N19-04-00 E = N18-57-15 E (1935)
1931 LAYOUT
12" V.C.
10" V.C.
10" C.C.
MH
Stone Ret. Wall
13 Rods + 11 Rods
6563.9 to M.H.B.
TAUNTON ST. STA. 79+49.49 = STA. 116+82.00 WASHINGTON ST.
7000
7590
7500
Chapel Society
Church
Prop. Line
Brush Land
George A. DeBeck et ux.
7th Parcel
25 Rods = 412.5 ft.
N9°-29'-10"W
510.74
24" Dead Hic.
70
71
72
73
74
75
76
77
78
79
N 10-44-00 W
1181.07
N9°-29'-10"W
510.74
S.B.
Field
Cultivated
3rd Parcel
George A. DeBeck et ux.
443.65
N9°-29'-10"W
Ret. Wall
Wood Gar.
N9°-29'-10"W
377.90
Dry Rub Ret.
2 Story Wood
Restaurant 1-Story Wood
Conc. Gas Tank Platform
Conc. Steps
Edging
well
39.01
R=15
A=151-17-10
T=58.60
Beg. Mac.
Rub. Ret.
Wood steps
sign
C.B.
Bell System M.H.
Mac.
Gravel
285.87
N19-13-40 E
102.21
L=200.46
Δ=28-42-50
T=102.38
Sign Bd.
Gil'Apple
Field
George A. DeBeck et ux.
Else Jensen
1089.93
Conc. Block Found. Fill. Sta.
Gas Pumps
1478.1 to M.H.B.
Drive
+50.74
X=651,45
Y=375,30
USC.&GS & State Survey Disk in Conc. Bd. marked MIAC
M.H.B.
SEE CARDS FOR CORRECT COOR.
N 18-48-05 E (1935)
4064.82