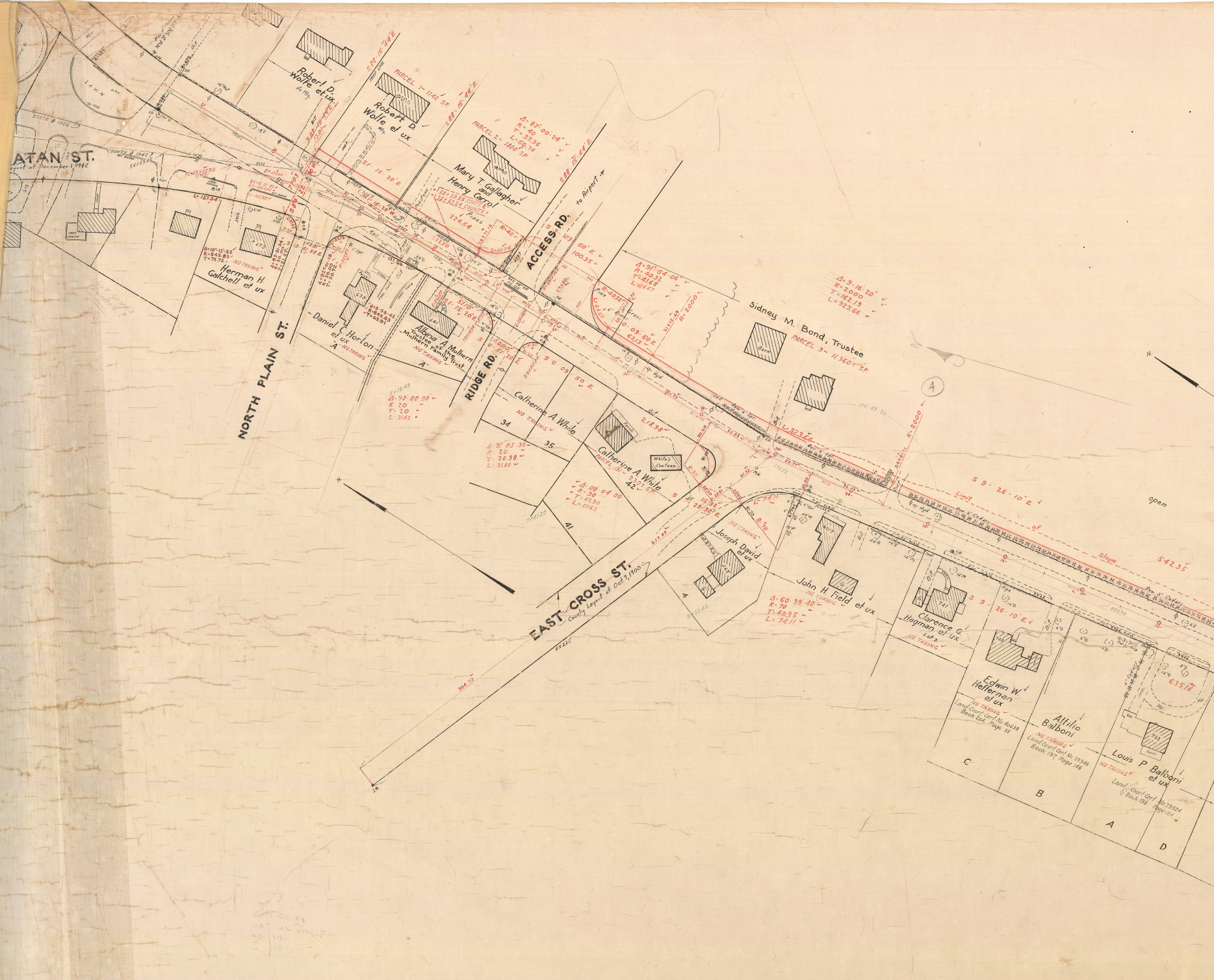
ATAN ST.
Layout of December 1, 1942
NORTH PLAIN ST.
RIDGE RD.
ACCESS RD.
to Airport →
EAST CROSS ST.
County Layout of Oct. 9, 1900
Robert D. Wolfe et ux
Robert D. Wolfe et ux
PARCEL 1 – 1140 S.F.
S 88°-15'-44" E
S 88°-15'-44" E 13.01
Mary T. Gallagher and Henry Carrol
PARCEL 2 – 1800 S.F.
Δ = 87°-00'-24" R = 40 T = 37.96 L = 60.74
S 1°-15'-20" E
N 1°-15'-20" W
58+39.25 STATE & 28+63.24 COUNTY
Pines
224.54
R = 40
L = 60.74
S 0°-09'-50" E
100.35
Herman H. Gatchell et ux
NO TAKING
Δ = 10°-13'-52" R = 845.83 T = 75.72
L = 151.04
Daniel C. Horton et ux
"A"
NO TAKING
Δ = 8°-54'-42" R = 845.83 T = 65.91
Albina A. Mulhern Trustee of the Mulhern Family Trust
NO TAKING
"A"
S 1°-15'-20" E
51.10
Δ = 90°-00'-00" R 20 T 20 L 31.42
Catherine A. White
NO TAKING
34
35
Δ = 91°-05'-30" R 20 T 20.38 L 31.80
Catherine A. White
PARCEL 31 – 230± SF
42
White's Canteen
218.98
Δ = 110°-04'-00" R = 30 T = 42.90 L = 57.63
41
S 29°-30' E
Δ = 91°-54'-06" R = 40.32 T = 41.68 L = 64.67
S 0°-09'-50" E 62.13
R = 2000
Sidney M. Bond, Trustee
PARCEL 3 – 11,360± SF
Barn
Δ = 9°-16'-20" R = 2000 T = 162.19 L = 323.66
L = 323.66
R = 2000
④
N.
S 9°-26'-10" E
Limit of Slope
542.35
open
Joseph David et ux
NO TAKING
John H. Field et ux
NO TAKING
Δ = 60°-39'-40" R = 70 T = 40.95 L = 74.11
R = 70
Clarence G. Hagman et ux
Lot 2
NO TAKING
S 9°-26'-10" E
Edwin W. Heffernan et ux
NO TAKING
Land Court Cert No 40638 Book 204, Page 38
Attilio Balboni
NO TAKING
Land Court Cert No 39346 Book 197, Page 146
Louis P. Balboni et ux
NO TAKING
Land Court Cert No 39524 Book 198 Page 124
635.18
C
B
A
D

NORFOLK COUNTY — ENGINEERS DEPT.
Town NORWOOD Street NEPONSET
Survey by MEDA F.B. 218 248 Page 2-
Plotted by Date APR 1955 Scale 1"=40
Checked by Drawer No.

ENVELOPE # 427
ORIG. BK # 112

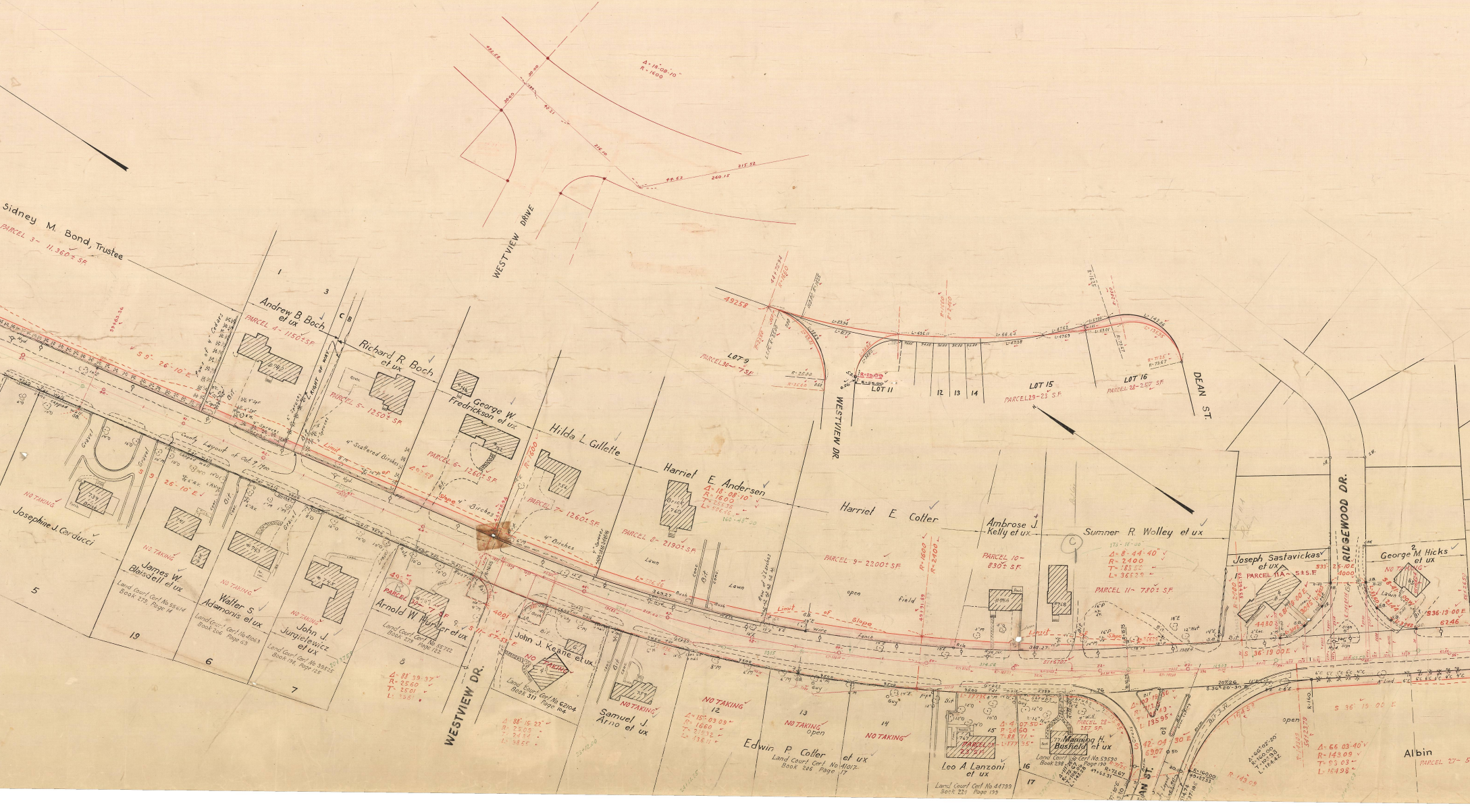
Sidney M. Bond, Trustee
PARCEL 3 ~ 11,360± S.F.
WESTVIEW DRIVE
Δ = 18°-08'-10"
R = 1600
Andrew B. Boch et ux
PARCEL 4 ~ 1150± S.F.
RIGHT OF WAY
Richard R. Boch et ux
PARCEL 5 ~ 1250± S.F.
George W. Fredrickson et ux
PARCEL 6 ~ 1260± S.F.
Hilda L. Gillette
PARCEL 7 ~ 1260± S.F.
Harriet E. Andersen
Δ = 18°-08'-10"
R = 1600
T = 255.36
L = 506.46
PARCEL 8 ~ 2190± S.F.
Harriet E. Cotter
PARCEL 9 ~ 2200± S.F.
Ambrose J. Kelly et ux
PARCEL 10 ~ 830± S.F.
Sumner R. Wolley et ux
Δ = 8°-44'-40"
R = 2400
T = 183.50
L = 365.29
PARCEL 11 ~ 780± S.F.
Joseph Sastavickas et ux
PARCEL 11A ~ 5± S.F.
George M. Hicks et ux
NO TAKING
RIDGEWOOD DR.
LOT 9
PARCEL 30 ~ 7 S.F.
LOT 11
12
13
14
LOT 15
PARCEL 29 ~ 23 S.F.
LOT 16
PARCEL 28 ~ 257 S.F.
DEAN ST.
WESTVIEW DR.
County Layout of Oct. 9, 1900
S 9°-26'-10" E
Limit of Slope
NO TAKING
Josephine J. Carducci
5
NO TAKING
James W. Blaisdell et ux
Land Court Cert No 55614
Book 279, Page 14
19
NO TAKING
Walter S. Adamonis et ux
Land Court Cert No 41063
Book 206 Page 63
6
NO TAKING
John J. Jurgielewicz et ux
Land Court Cert No 39525
Book 198, Page 125
7
PARCEL 30 ~ 7 S.F.
Arnold W. Hunter et ux
Land Court Cert No 55722
Book 279 Page 122
8
Δ = 88°-39'-37"
R = 25.60
T = 25.01
L = 35.61
S 11°-57'-53" E
WESTVIEW DR.
John J. Keane et ux
NO TAKING
Land Court Cert No 62104
Book 311 Page 104
Δ = 88°-15'-22"
R = 25.09
T = 24.34
L = 38.55
NO TAKING
Samuel J. Arno et ux
NO TAKING
12
Δ = 15°-03'-09"
R = 1660
T = 219.32
L = 436.11
13
NO TAKING
open
14
NO TAKING
Edwin P. Cotter et ux
Land Court Cert No 41017
Book 206 Page 17
15
PARCEL 28 ~ 23 S.F.
Leo A. Lanzoni et ux
Land Court Cert No 44799
Book 224 Page 199
16
17
Manning H. Busfield et ux
Land Court Cert No. 59590
Book 298 Page 190
PARCEL 28 ~ 257 S.F.
S 42°-04'-30" E
S 36°-19'-00" E
S 36°-20'-30" E
open
Δ = 66°-03'-40"
R = 143.09
T = 93.03
L = 164.98
Albin
PARCEL 27 ~
S36°-19'-00" E

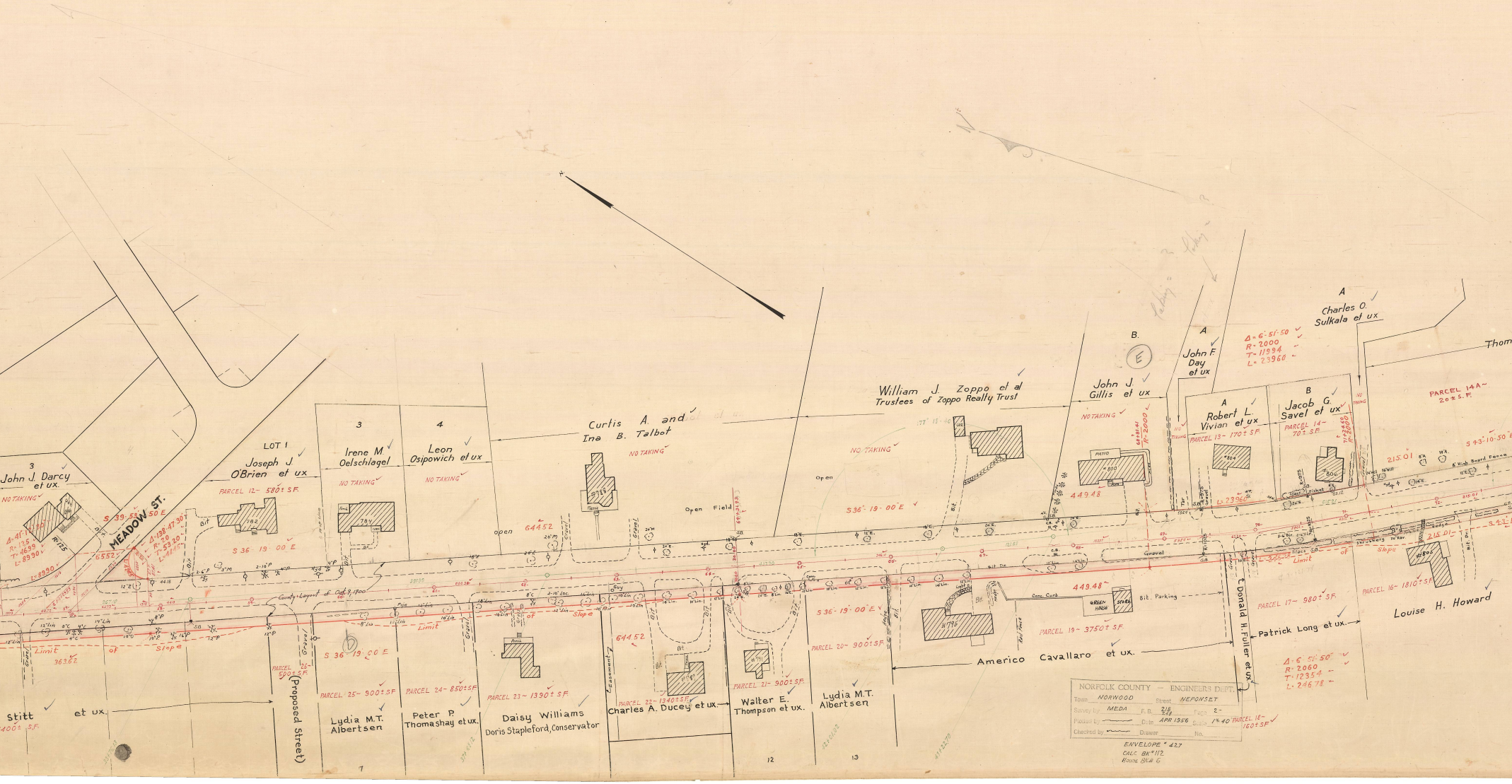

3
John J. Darcy et ux.
NO TAKING
Δ=41°-12'-30"
R=125
T=46.99
L=89.90
R=125
L=89.90
MEADOW ST.
S 39-53-50 E
65.52
Δ=138-47-30
R=20
T=53.20
L=48.45
LOT 1
Joseph J. O'Brien et ux
PARCEL 12- 580± SF.
782
S 36-19-00 E
3
Irene M. Oelschlagel
NO TAKING
784
4
Leon Osipowich et ux
NO TAKING
County Layout of Oct. 9, 1900
Limit of Slope
363.62
Stitt et ux.
400± S.F.
PARCEL 26- 590± S.F.
(Proposed Street)
S 36-19-00 E
PARCEL 25- 900± SF
Lydia M.T. Albertsen
7
PARCEL 24- 850± SF
Peter P. Thomashay et ux.
PARCEL 23~ 1390± SF.
Daisy Williams
Doris Stapleford, Conservator
Curtis A. and Ina B. Talbot
NO TAKING
#788
open
644.52
Open Field
Easement
644.52
PARCEL 22~ 1340± SF
Charles A. Ducey et ux.
PARCEL 21- 900± SF.
Walter E. Thompson et ux.
12
PARCEL 20- 900± SF
Lydia M.T. Albertsen
13
William J. Zoppo et al
Trustees of Zoppo Realty Trust
NO TAKING
Open
S36-19-00 E
#795
449.48
GREEN HOUSE
STORE
Bit. Parking
PARCEL 19~ 3750± SF
Americo Cavallaro et ux.
B.
Ⓔ
John J. Gillis et ux
NO TAKING
68+81.41
R=2000
#800
449.48
A
John F. Day et ux
NO TAKING
Δ=6°-51'-50
R=2000
T=119.94
L=239.60
A
Robert L. Vivian et ux
PARCEL 13~ 170± SF.
#804
L=239.60
B
Jacob G. Savel et ux
PARCEL 14~ 70± SF.
806
71+24.60
R=2000
A
Charles O. Sulkala et ux
NO TAKING
PARCEL 14A~ 20± S.F.
Thom
S 43-10-50 E
215.01
8' High Board Fence
215.01
Limit of Slope
L=246.78
Donald H. Fuller et ux.
Patrick Long et ux.
PARCEL 17~ 980± SF.
PARCEL 16~ 1810± SF.
#805
Louise H. Howard
Δ=6°-51'-50"
R=2060
T=123.54
L=246.78
PARCEL 18~ 160± SF
taking "= taking

NORFOLK COUNTY — ENGINEERS DEPT.

Town NORWOOD Street NEPONSET
Survey by MEDA F.B. 218/248 Page 2-
Plotted by ——— Date APR 1956 Scale 1"=40'
Checked by ——— Drawer No.

ENVELOPE # 427
CALC BK # 112
HOUSE BK # G

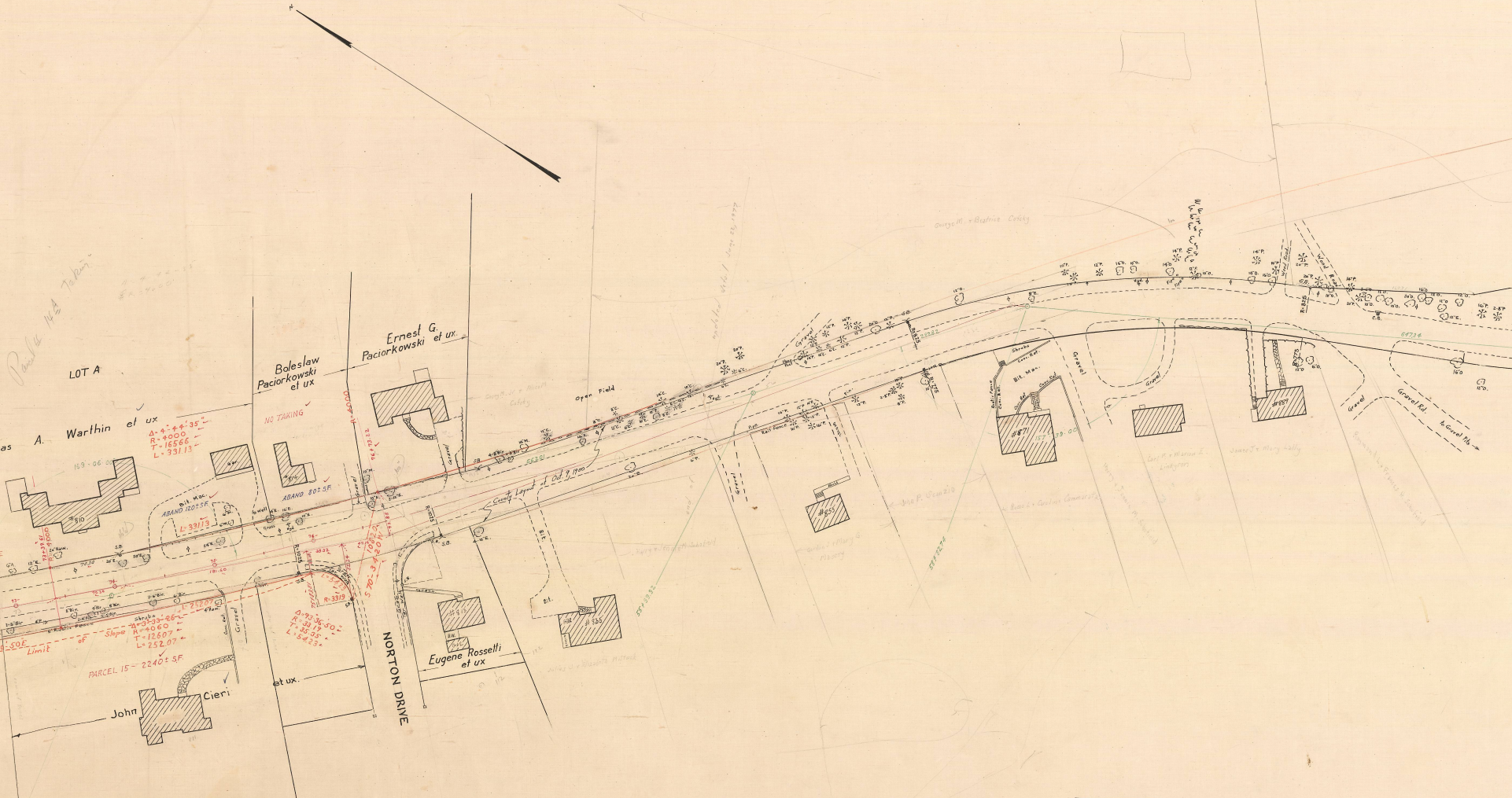

LOT A
as A. Warthin et ux
Boleslaw Paciorkowski et ux
Ernest G. Paciorkowski et ux.
NO TAKING
Δ=4°-44'-35"
R=4000
T=165.66
L=331.13
ABAND 120± S.F.
ABAND 80± S.F.
Bit. Mac.
L=331.13
#810
#814
R=4000
76+73.22
Gravel
Open Field
County Layout of Oct 9, 1900
S 70°-34'-20" W
100.20
R=1025
R=33.19
Δ=93°-36'-50"
R=33.19
T=35.35
L=54.23
Δ=3°-33'-26"
R=4060
T=126.07
L=252.07
L=252.07
Limit of Slope
PARCEL 15 - 2240± S.F.
John Cieri et ux.
NORTON DRIVE
#815
Eugene Rosselli et ux
#825
#855
#871
#887
Gravel
Bit.
Bit. Mac.
Rail Fence
Shrubs
Gravel Rd.
to Gravel Pits
Wood Road
George M. + Beatrice Cafeky
Parcel 14 Taking

NORFOLK COUNTY — ENGINEERS DEPT.
Town NORWOOD Street NEPONSET
Survey by MEDA F. B. 218/248 Page 2-
Plotted by Date APR 1956 Scale 1"=40
Checked by Drawer No.

ENVELOPE # 427
CALC BK # 112
HOUSE BK # 6


RIVER
NEPONSET
County Layout of Sept. 11, 1923
Marshy
Marshy
Swampy
Swampy
Guard Rail
Guard Rail
Conc. Posts
Conc. Gd. Posts
Ref. Stand (Unused)
Visible Ledge
Gravel Turnout
Boston Metropolitan Airport Inc.
148-41-40
166-46-50
150.33
180.94
111.81
334.37
576.15 Calc.
206.92
96.63
2-8" Nuts
14" E.
15" D.
20" D.
SB.
Buff

NORFOLK COUNTY — ENGINEERS DEPT.					
Town	NORWOOD	Street	NEPONSET		
Survey by	MEDA	F. B.	218 248	Page	2-
Plotted by		Date	APR 1956	Scale	1"=40
Checked by		Drawer		No.	

ENVELOPE # 427
CALC BK # 112