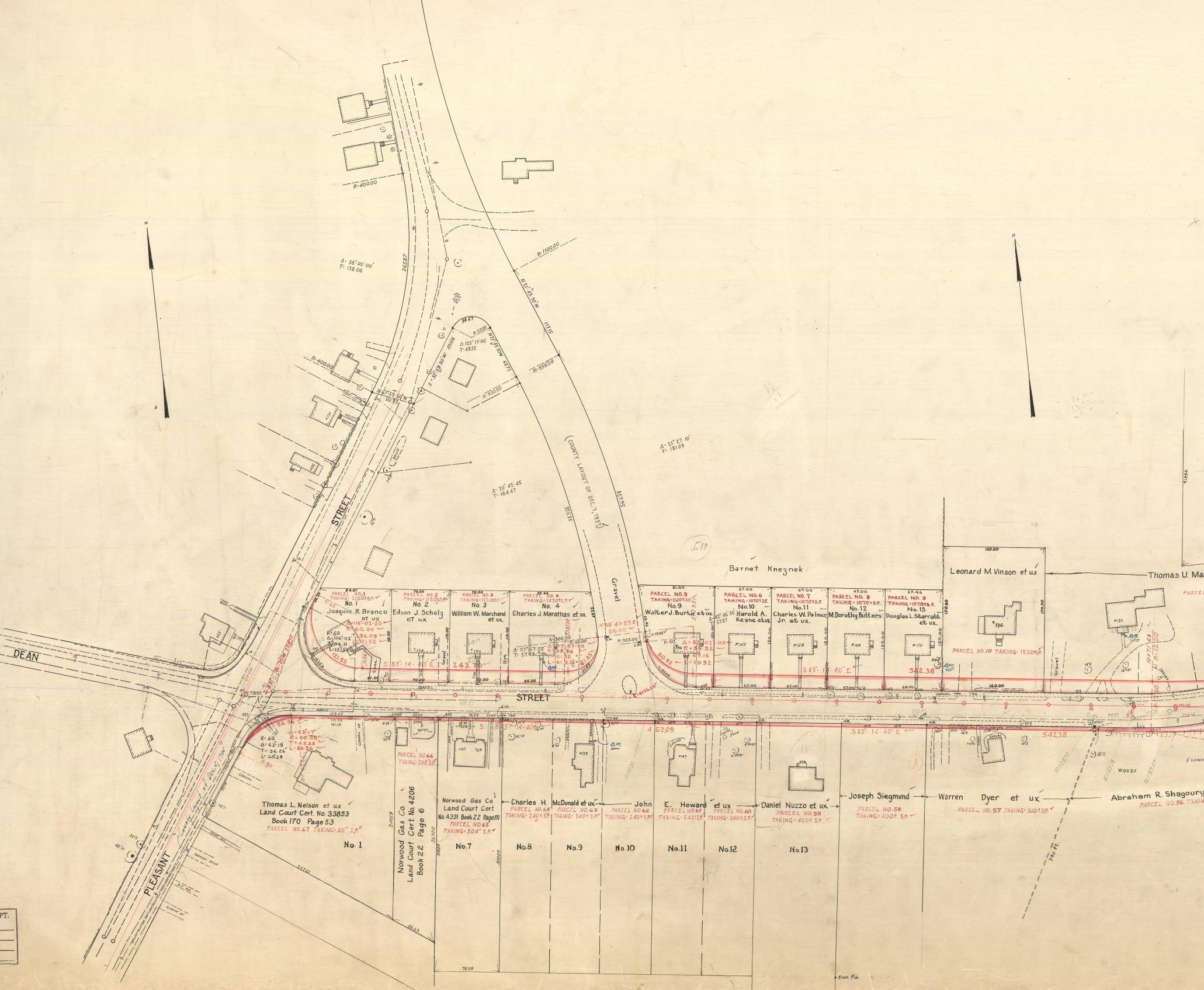
DEAN
STREET
PLEASANT
STREET
County Layout of Dec. 9, 1904
(COUNTY LAYOUT OF DEC. 7, 1937)
Gravel
R=400.00
Δ=38°05'00"
T=138.06
N 24°45'30" W
R=1100.00
R=956.00
R=900.00
Δ=20°42'45"
T=164.47
Δ=21°27'10"
T=181.09
N 67°53'50" W 50.93
Δ=125°17'00"
T=48.32
5.19
Barnet Kneznek
Leonard M. Vinson et ux
Thomas U. Ma
PARCEL NO. 1 TAKING=2150± S.F.
No. 1
Joaquin R. Branco et ux
Δ=116°02'20"
R=60.00
T=96.09
L=121.52
PARCEL NO. 2 TAKING=1120± S.F.
No. 2
Edson J. Scholz et ux
PARCEL NO. 3 TAKING=1120± S.F.
No. 3
William W. Marchand et ux
PARCEL NO. 4 TAKING=1430± S.F.
No. 4
Charles J. Marathas et ux
Δ=97°57'55"
R=35.94
T=41.32
L=61.45
S 83°14'40" E
243.70
N 88°47'25" E
56.00
PARCEL NO. 5 TAKING=1120± S.F.
No. 9
Walter J. Burtt, Jr. et ux.
Δ=82°02'05"
R=56.52
T=49.16
L=80.92
PARCEL NO. 6 TAKING=1070± S.F.
No. 10
Harold A. Keane et ux
PARCEL NO. 7 TAKING=1070± S.F.
No. 11
Charles W. Palmer, Jr. et ux.
PARCEL NO. 8 TAKING=1070± S.F.
No. 12
M. Dorothy Butters
PARCEL NO. 9 TAKING=1070± S.F.
No. 13
Douglas L. Starratt et ux.
S 83°14'40" E
542.38
PARCEL NO. 10 TAKING=1920± S.F.
B.M.
Δ=62°17'
R=80.00
T=48.34
L=86.96
R=60
Δ=62°18'
T=36.26
L=65.24
Thomas L. Nelson et ux
Land Court Cert. No. 33853
Book 170 Page 53
PARCEL NO. 67 TAKING=811± S.F.
No. 1
Norwood Gas Co.
Land Court Cert. No. 4206
Book 22 Page 6
PARCEL NO. 66 TAKING=200± S.F.
Norwood Gas Co.
Land Court Cert.
No. 4391 Book 22 Page 191
PARCEL NO. 65 TAKING=304± S.F.
No. 7
Charles H. McDonald et ux
PARCEL NO. 64 TAKING=240± S.F.
No. 8
PARCEL NO. 63 TAKING=240± S.F.
No. 9
John E. Howard et ux
PARCEL NO. 62 TAKING=240± S.F.
No. 10
PARCEL NO. 61 TAKING=240± S.F.
No. 11
PARCEL NO. 60 TAKING=240± S.F.
No. 12
S 83°14'40" E
462.09
Daniel Nuzzo et ux
PARCEL NO. 59 TAKING=400± S.F.
No. 13
Joseph Siegmund
PARCEL NO. 58 TAKING=400± S.F.
S 83°14'40" E
Warren Dyer et ux
PARCEL NO. 57 TAKING=810± S.F.
54238
Abraham R. Shagoury
PARCEL NO. 56 TAKIN
WOODS
740 ft.
Iron Pin
R=12.00
A

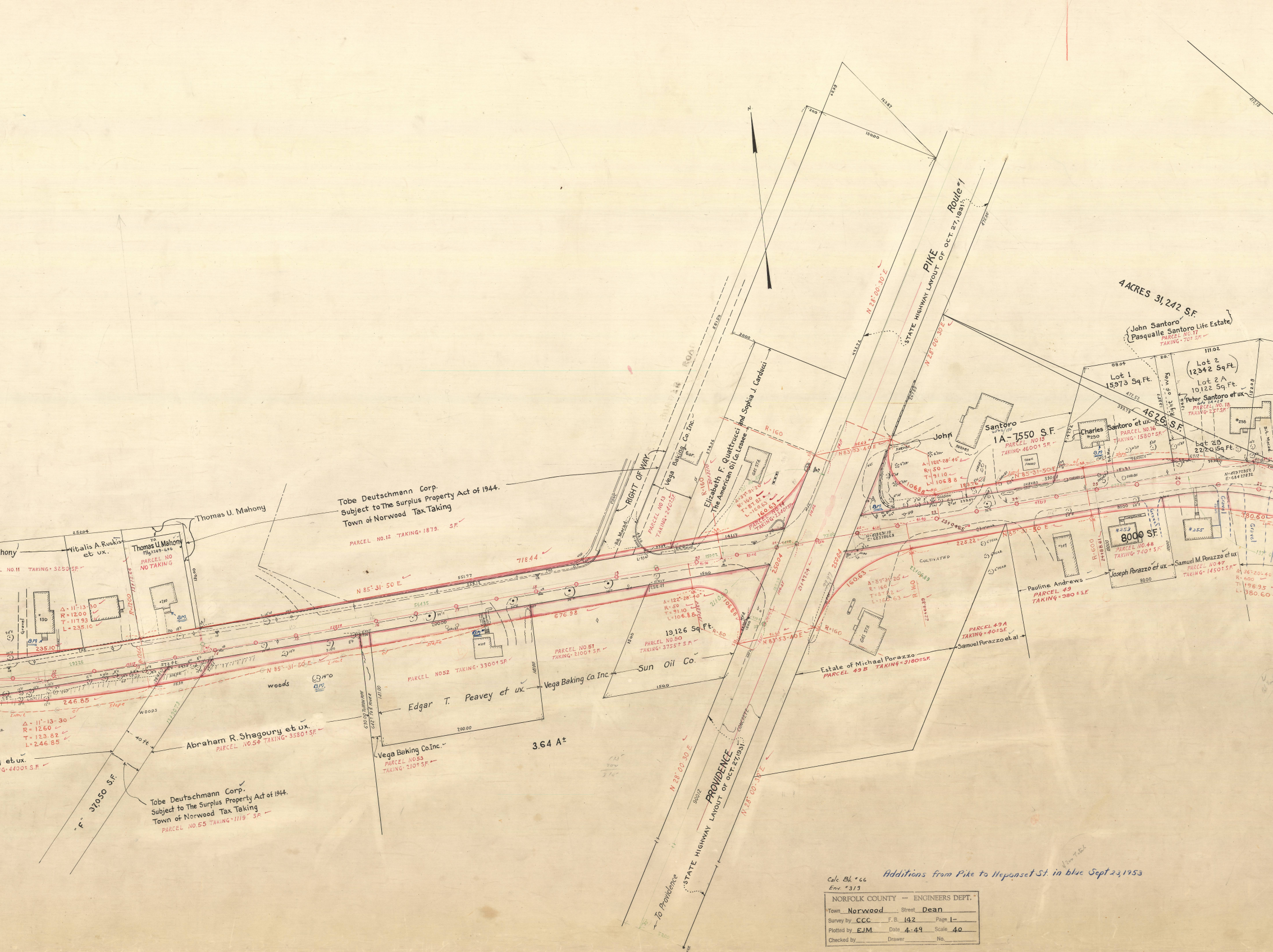
PIKE
Route #1
STATE HIGHWAY LAYOUT OF OCT. 27, 1931
PROVIDENCE
STATE HIGHWAY LAYOUT OF OCT. 27, 1931
To Providence
N 28°-00'-30" E
N 85°-31'-50" E
N 83°-53'-40" E
4 ACRES 31,242 S.F.
John Santoro
Pasqualle Santoro Life Estate
PARCEL NO. 17 TAKING = 70± S.F.
Lot 1 15,973 Sq. Ft.
Lot 2 12,342 Sq. Ft.
Lot 2A 10,122 Sq. Ft.
Right of Way
Peter Santoro et ux
PARCEL NO. 18 TAKING = 25± S.F.
4626 S.F.
Lot 2B 2220 Sq. Ft.
Charles Santoro et ux
PARCEL NO. 16 TAKING = 1580± S.F.
John Santoro
1A - 7550 S.F.
PARCEL NO 15 TAKING = 4600± S.F.
Δ = 122°-28'-40"
R = 50
T = 91.10
L = 106.88
8000 S.F.
PARCEL NO. 48 TAKING = 740± S.F.
Joseph Porazzo et ux
Samuel M. Porazzo et ux
PARCEL NO. 47 TAKING = 1450± S.F.
Δ = 36°-20'-40"
R = 600
T = 196.95
L = 380.60
Pauline Andrews
PARCEL 49 TAKING = 980± S.F.
PARCEL 49A TAKING = 40± S.F.
Samuel Porazzo et al
Estate of Michael Porazzo
PARCEL 49B TAKING = 3180± S.F.
Δ = 87°-31'-20"
R = 160
T = 87.82
L = 160.63
GAS STA
CULTIVATED
Gravel
Elizabeth F. Quattrucci and Sophia J. Carducci
The American Oil Co. Lessee
PARCEL NO. 14 TAKING = 2340± S.F.
Vega Baking Co. Inc.
PARCEL NO 13 TAKING = 210± S.F.
RIGHT OF WAY
Bit. Macad.
19,126 Sq. Ft.
PARCEL NO. 50 TAKING = 3755± S.F.
Sun Oil Co.
PARCEL NO. 51 TAKING = 2100± S.F.
Vega Baking Co. Inc.
Tobe Deutschmann Corp.
Subject to The Surplus Property Act of 1944.
Town of Norwood Tax Taking
PARCEL NO. 12 TAKING = 1879 S.F.
Thomas U. Mahony
Thomas U. Mahony
Mtg. 2249-696
PARCEL NO NO TAKING
Vitalis A. Ruskis et ux.
PARCEL NO. 11 TAKING = 3250 S.F.
Δ = 11°-13-30
R = 1200
T = 117.93
L = 235.10
Δ = 11°-13-30
R = 1260
T = 123.82
L = 246.85
PARCEL NO52 TAKING = 3300± S.F.
Edgar T. Peavey et ux
Vega Baking Co. Inc.
PARCEL NO. 53 TAKING = 210± S.F.
3.64 A±
woods
Abraham R. Shagoury et ux.
PARCEL NO. 54 TAKING = 3580± S.F.
et ux.
TAKING = 4400± S.F.
"F" 37,050 S.F.
40 ft
Tobe Deutschmann Corp.
Subject to The Surplus Property Act of 1944.
Town of Norwood Tax Taking
PARCEL NO. 55 TAKING = 1119 S.F.
B.M.
N

Additions from Pike to Neponset St. in blue Sept 23, 1953

$200 Total

Calc. Bk. #66
Env. #313

NORFOLK COUNTY — ENGINEERS DEPT.

Town Norwood Street Dean
Survey by CCC F. B. 142 Page 1-
Plotted by EJM. Date 4-49 Scale 40
Checked by ____ Drawer ____ No. ____

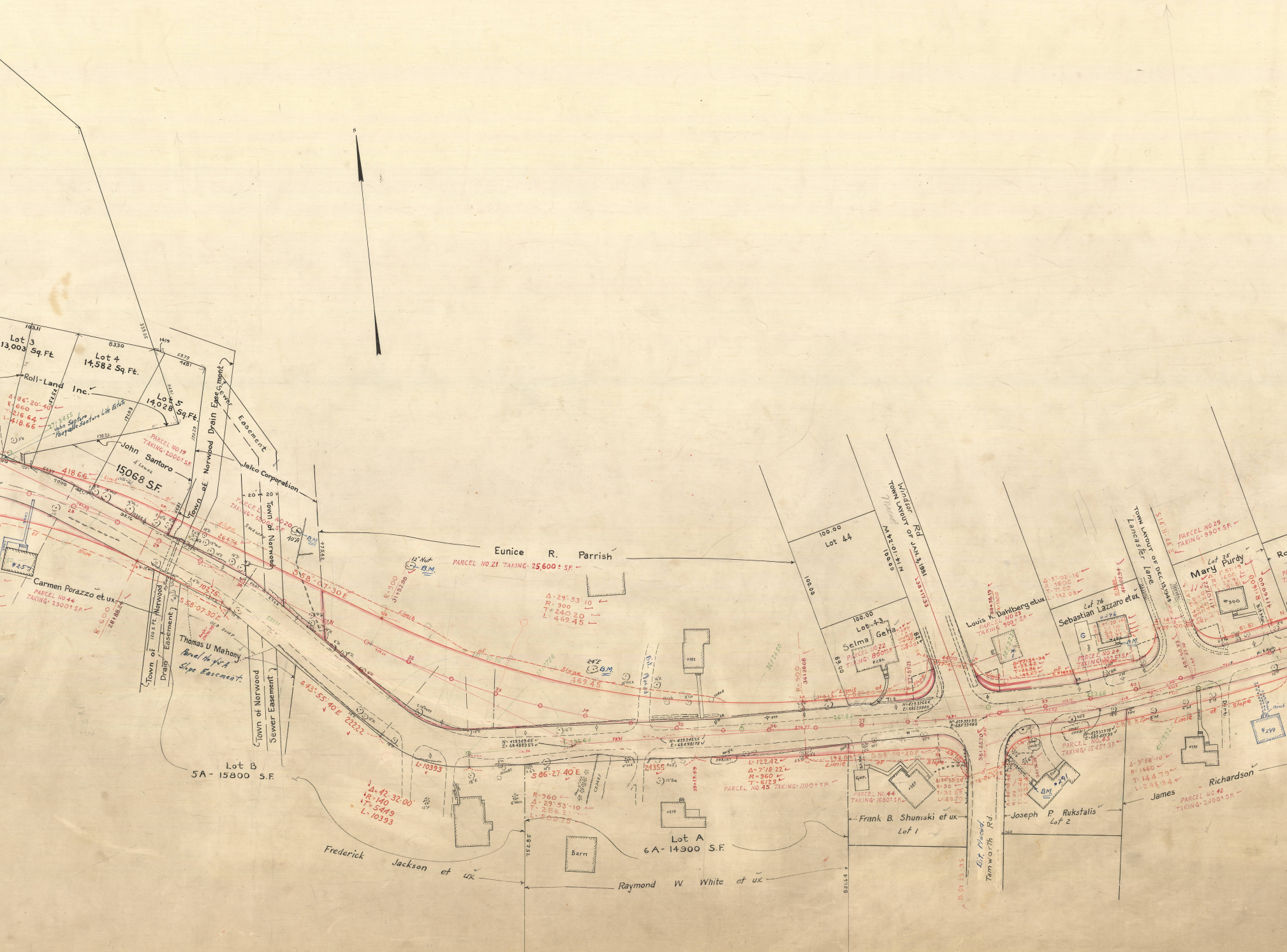
N
Lot 3
13,003 Sq. Ft.
Lot 4
14,582 Sq. Ft.
Lot 5
14,028 Sq. Ft.
Roll-Land Inc.
Δ=86°-20'-40"
R=660
T=216.64
L=418.66
John Santoro
Pasqualle Santoro Life Estate
John Santoro
15068 S.F.
PARCEL NO. 19
TAKING=2000± S.F.
Town of Norwood Drain Easement
Sewer Easement
Jalco Corporation
PARCEL NO. 20
TAKING=5200± S.F.
Town of Norwood
418.66
264.74
S 58°-07'-30" E
Slope
Limit
10'A
B.M.
Carmen Porazzo et ux.
PARCEL NO. 46
TAKING=2900± S.F.
R=600
28+88.24
10275
S 58°-07'-30" E
Town of Norwood
120± Ft.
Drain Easement
Thomas U Mahony
Parcel No. 4-A
Slope Easement.
Town of Norwood
Sewer Easement
S 43°-55'-40" E
222.22
#257
Eunice R. Parrish
PARCEL NO. 21 TAKING=25,600± S.F.
12" Nut
B.M.
R=900
31+52.98
Δ=29°-53'-10"
R=900
T=240.20
L=469.45
469.45
24"E
B.M.
Bit. Macad.
#282
Lot B
5A-15800 S.F.
Δ=42°-32'-00"
R=140
T=54.49
L=103.93
L=103.93
S 86°-27'-40" E
R=960
Δ=29°-53'-10"
T=256.21
L=500.75
Cedars
243.55
Barn
Lot A
6A-14900 S.F.
Frederick Jackson et ux
Raymond W. White et ux
L=122.42
Δ=7°-18'-22"
R=960
T=61.29
PARCEL NO. 45 TAKING=1100± S.F.
Lot 44
100.00
Lot 43
Selma Geha
PARCEL NO. 22
TAKING=800± S.F.
#286
R=900
36+38.08
Windsor Rd
TOWN LAYOUT OF JAN. 3, 1951
N 14°-10'-24" W
Louis K. Dahlberg et ux
PARCEL NO. 23
TAKING=900± S.F.
Δ=77°-34'-34"
R=33.42
T=26.86
L=45.25
Δ=5°-05'-16"
R=1600
T=71.05
L=142.08
Lot 26
Sebastian Lazzaro et ux
#296
B.M.
PARCEL NO. 24
TAKING=1025± S.F.
TOWN LAYOUT OF DEC. 13, 1948
Lancaster Lane
PARCEL NO. 25
TAKING=990± S.F.
Lot 25
Mary Purdy
#300
R=1600
41+60.00
S 88°-00'-40" E
142.04
Gar.
#287
PARCEL NO. 44
TAKING=1680± S.F.
Δ=94°-55'-20"
R=30
T=32.69
L=49.70
Frank B. Shumski et ux
Lot 1
Bit. Macad.
Tamworth Rd.
N 1°-44'-55" W
#291
B.M.
Joseph P. Rukstalis
Lot 2
PARCEL NO. 43
TAKING=1545± S.F.
small cedars
Δ=3°-58'-10"
R=1660
T=144.79
L=288.84
288.84
#295
James Richardson
PARCEL NO. 42
TAKING=2400± S.F.
#299
Brick
Limit of Slope

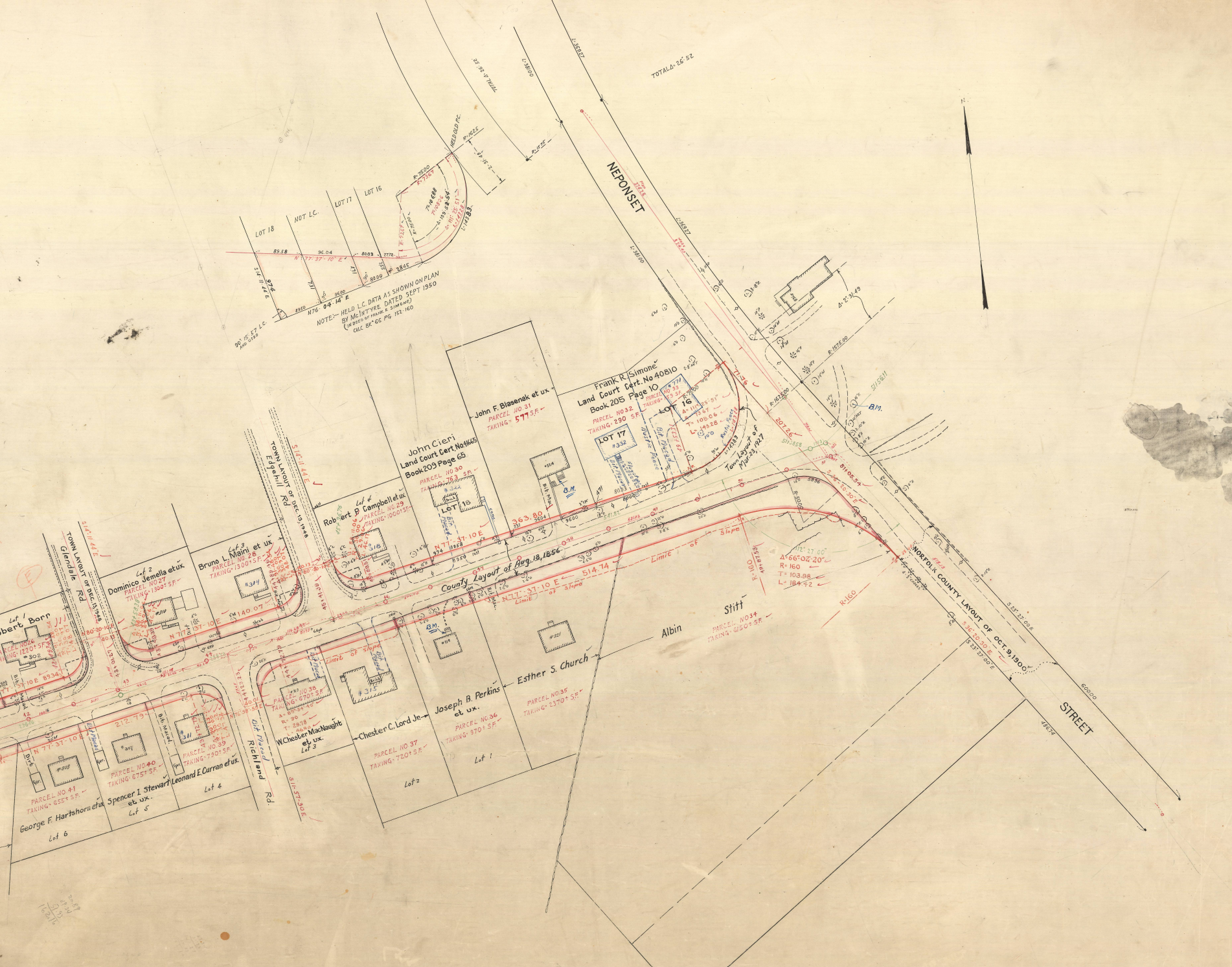
NEPONSET
STREET
NORFOLK COUNTY LAYOUT OF OCT. 9, 1900
S 23° 27' 00" E
S 36° 20' 30" E
600.00
486.74
TOTAL Δ 26° 52'
R=1625
R=1575.00
R=1625.00
HELD OLD P.C.
LOT 18
NOT L.C.
LOT 17
LOT 16
R=75.00
R=73.67
T=106.88
T=108.06
Δ=109° 52' 54"
Δ=111° 25' 51"
L=143.28
L=143.83
89.58
96.04
80.03
27.78
28.45
80.00
96.00
89.50
N 77° 37' 10" E
N 76° 04' 14" E
S 14° 11' 44" E
97.4
90° 15' 57" L.C. AND USED
NOTE:- HELD L.C. DATA AS SHOWN ON PLAN BY McINTYRE DATED SEPT 1950 (IN DEED OF FRANK R. SIMONE) CALC BK. #66 PG. 152-160
Frank R. Simone
Land Court Cert. No 40810
Book 205 Page 10
PARCEL NO 32
TAKING = 290 S.F.
PARCEL NO 33
TAKING = 155 S.F.
LOT 17
#332
LOT 16
#771
Rustic Fence
Bit. Macad.
Town Layout of Mar. 23, 1927
207.26
51+05.54
B.M.
John F. Blasenak et ux
PARCEL NO. 31
TAKING = 577 S.F.
#324
John Cieri
Land Court Cert. No 41665
Book 209 Page 65
PARCEL NO 30
TAKING = 763 S.F.
#322
LOT 18
Lot 4
Robert P. Campbell et ux
PARCEL NO. 29
TAKING = 1000± S.F.
#318
363.80
N 77° 37' 10" E
County Layout of Aug. 18, 1856
514.74
Limit of Slope
TOWN LAYOUT OF DEC. 13, 1948
Edgehill Rd
Lot 3
Bruno L. Maini et ux
PARCEL NO. 28
TAKING = 1300± S.F.
#314
140.07
Lot 2
Dominico Jemella et ux
PARCEL NO 27
TAKING = 1300± S.F.
#310
TOWN LAYOUT OF DEC. 13, 1948
Glendale Rd.
Lot 1
Robert Born
PARCEL NO 26
TAKING = 1220± S.F.
#302
89.34
N 80° 20' 10" E
N 76° 58' 55" E
Δ=66° 02' 20"
R=160
T=103.98
L=184.42
R=160
Albin Stitt
PARCEL NO 34
TAKING = 6150± S.F.
#321
Esther S. Church
PARCEL NO. 35
TAKING = 2370± S.F.
Joseph B. Perkins et ux.
PARCEL NO. 36
TAKING = 970± S.F.
Lot 1
#318
Chester C. Lord Jr.
PARCEL NO. 37
TAKING = 720± S.F.
Lot 2
#315
W. Chester MacNaught et ux.
Lot 3
PARCEL NO 38
TAKING = 670± S.F.
Richland Rd.
Bit. Macad.
S 11° 57' 30" E
Leonard E. Curran et ux.
PARCEL NO. 39
TAKING = 790± S.F.
#311
Lot 4
Spencer I. Stewart et ux.
PARCEL NO 40
TAKING = 675± S.F.
#307
Lot 5
212.79
George F. Hartshorn et ux.
PARCEL NO. 41
TAKING = 655± S.F.
#303
Lot 6
N 77° 37' 10" E
N.

Additions Pike to Neponset St. in blue Sept 23, 1953.

NORFOLK COUNTY — ENGINEERS DEPT.

Town Norwood Street Dean
Survey by C.C.C. F. B. 142 Page 1-
Plotted by EJM Date 4-49 Scale 40
Checked by ____ Drawer ____ No. ____

Calc. Bk. #66
Envel #313