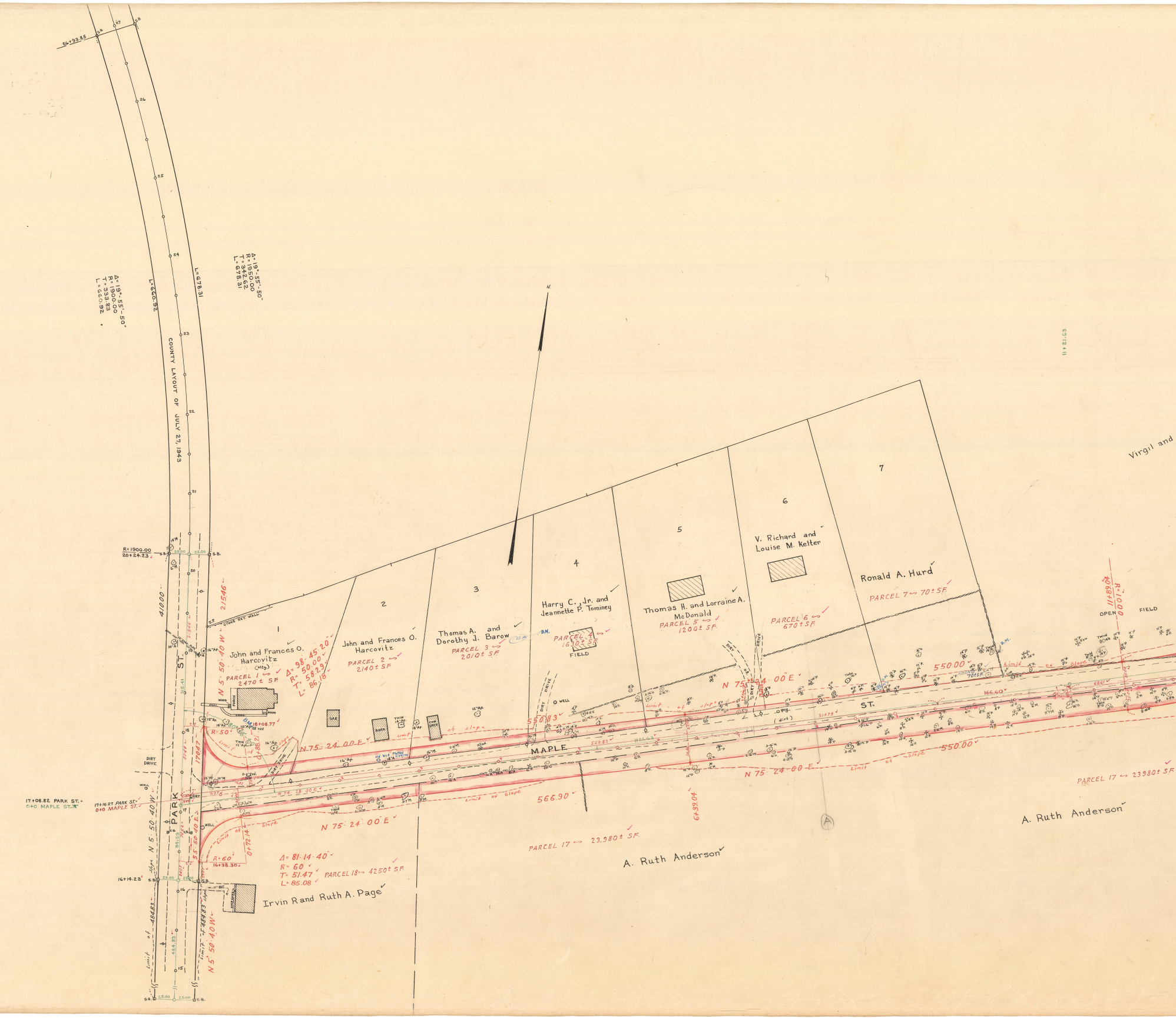
24+93.85
Δ=19°-55'-50"
R=1900.00
T=333.83
L=660.92
Δ=19°-55'-50"
R=1950.00
T=342.62
L=678.31
L=660.92
L=678.31
COUNTY LAYOUT OF JULY 27, 1943
N.
R=1900.00
20+24.23
S.B.
41000
21546
PARK
ST.
STONE RET. WALL
1
2
3
4
5
6
7
John and Frances O.
Harcovitz
(Mtg.)
PARCEL 1 ↔ 2470 ± SF
Δ= 98-45-20
R= 50.00
T= 58.29
L= 86.18
John and Frances O.
Harcovitz
PARCEL 2 ↔ 2140 ± SF
Thomas A. and
Dorothy J. Barow
PARCEL 3 ↔ 2010 ± SF
Harry C., Jr. and
Jeannette P. Tominey
PARCEL 4 ↔ 1630 ± SF
FIELD
Thomas H. and Lorraine A.
McDonald
PARCEL 5 ↔ 1200 ± SF
V. Richard and
Louise M. Kelter
PARCEL 6 ↔ 670 ± SF
Ronald A. Hurd
PARCEL 7 ↔ 70 ± SF
Virgil and
OPEN FIELD
R=1000
11+89.04
N 5°-50'-40" W
18+08.77
R= 50
PORCH
GAR.
BARN
COW SHED
WELL
DIRT DRIVE
N 75°-24'-00" E
550.83
MAPLE
ST.
(dirt)
550.00
166.60
ABAND. 70± SF
B.M.
Limit of slope
N 74-28-00 E
566.90
6+39.04
Ⓐ
17+08.82 PARK ST. =
0+0 MAPLE ST.
17+16.27 PARK ST.
0+0 MAPLE ST.
N 75°-24'-00" E
0+72.14
R= 60
16+38.30
Δ= 81-14-40
R= 60
T= 51.47
L= 85.08
PARCEL 18 ↔ 4250 ± SF
PARCEL 17 ↔ 23,980 ± SF
A. Ruth Anderson
PARCEL 17 ↔ 23980 ± SF
A. Ruth Anderson
Irvin R and Ruth A. Page
16+14.23
S.B.
Limit of 484.83
484.83
N 5°-50'-40" W
11-21-63

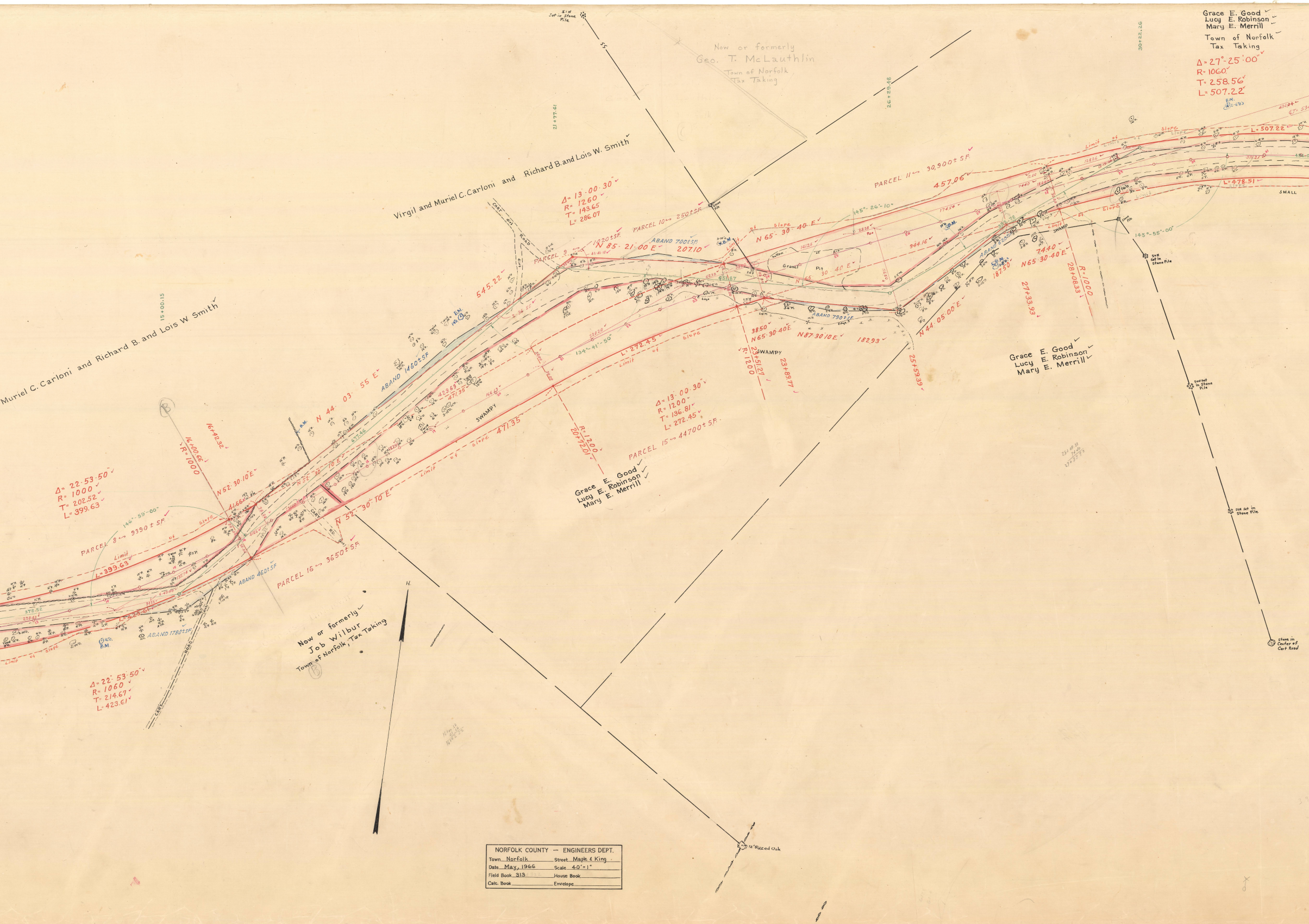

Virgil and Muriel C. Carloni and Richard B. and Lois W. Smith
Muriel C. Carloni and Richard B. and Lois W. Smith
Now or formerly
Geo. T. McLauthlin
Town of Norfolk
Tax Taking
S+N Set in Stone Pile
15+00.15
21+77.61
26+29.48
30+22.26
Grace E. Good
Lucy E. Robinson
Mary E. Merrill
Town of Norfolk
Tax Taking
Δ= 27°-25'-00"
R= 1060.
T= 258.56
L= 507.22
L= 507.22
L= 478.51
SMALL
Δ= 13°-00'-30"
R= 1260
T= 143.65
L= 286.07
PARCEL 9
1020± S.F.
PARCEL 10 250± S.F.
ABAND 700± S.F.
N 85°-21'-00" E
207.10
X.B.M.
PARCEL 11 30,900± S.F.
457.06
N 65°-30'-40" E
145°-26'-10"
174.54
944.16
Gravel Pit
N 65°-30'-40" E
451.87
ABAND 790± S.F.
38.50
N 65°-30'-40" E
N 87°-30'-10" E
182.93
SWAMPY
R= 1200
23+51.27
23+89.77
25+59.39
N 44°-05'-00" E
ABAND 620± S.F.
187.50
74.40
N 65°-30'-40" E
SWAMP
27+33.93
28+08.33
R= 1000
145°-55'-00"
Stone Pile
S+N Set in Stone Pile
S+N Set in Stone Pile
S+N Set in Stone Pile
Stone in Center of Cart Road
Grace E. Good
Lucy E. Robinson
Mary E. Merrill
Limit of Slope
L= 272.45
134°-41'-50"
Δ= 13°-00'-30"
R= 1200
T= 136.81
L= 272.45
PARCEL 15 44700± S.F.
R= 1200
20+72.01
Grace E. Good
Lucy E. Robinson
Mary E. Merrill
545.22
2°-36'-55"
dirt ROAD
CART
ABAND 1460± S.F.
N 44°-03'-55" E
B.M.
677.46
429.69
471.35
SWAMPY
471.35
16+42.32
16+00.66
R= 1000
N 52°-30'-10" E
41.66
N 52°-30'-10" E
N 52°-30'-10" E
Δ= 22°-53'-50"
R= 1000
T= 202.52
L= 399.63
146°-59'-00"
PARCEL 8 9390± S.F.
L= 399.63
378.52
L= 423.61
ABAND 460± S.F.
ABAND 1780± S.F.
B.M.
CART ROAD
PARCEL 16 3650± S.F.
CART RD.
Now or formerly
Job Wilbur
Town of Norfolk, Tax Taking
Δ= 22°-53'-50"
R= 1060
T= 214.67
L= 423.61
N.
12" Blazed Oak

NORFOLK COUNTY — ENGINEERS DEPT.

Town Norfolk	Street Maple & King
Date May, 1966	Scale 40' = 1"
Field Book 313	House Book
Calc. Book	Envelope

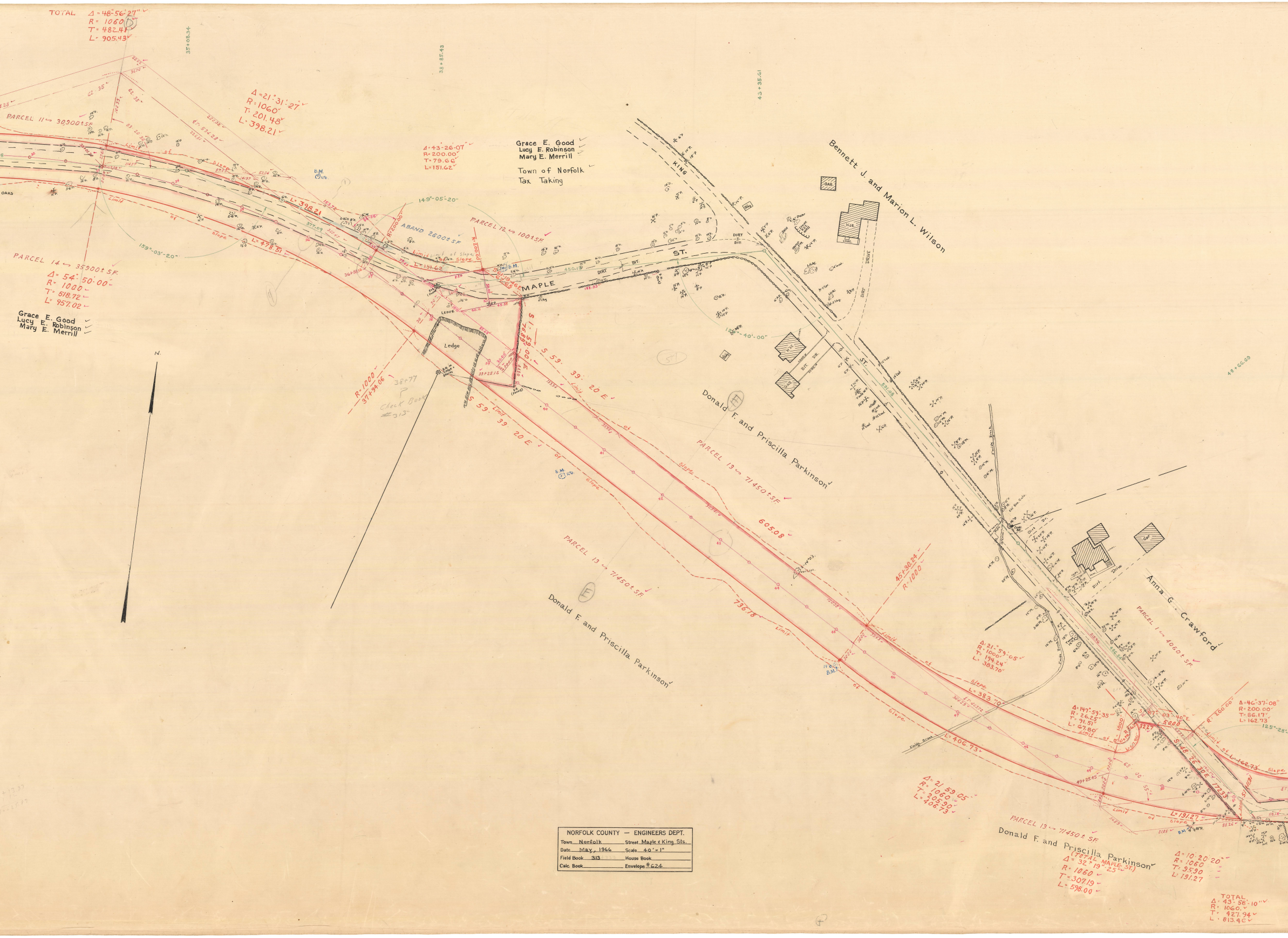
TOTAL Δ=48°-56'-27" R=1060 T=482.41 L=905.43
35+08.34
38+85.43
43+35.61
Δ=21°-31'-27" R=1060 T=201.48 L=398.21
PARCEL 11 ↔ 30,900± S.F.
PARCEL 14 ↔ 35,900± S.F.
Δ=54°-50'-00" R=1000 T=518.72 L=957.02
Grace E. Good
Lucy E. Robinson
Mary E. Merrill
OAKS
159°-03'-20"
L=398.21
L=478.51
Limit of Slope
B.M.
Δ=43-26-07 R=200.00 T=79.66 L=151.62
Grace E. Good
Lucy E. Robinson
Mary E. Merrill
Town of Norfolk
Tax Taking
149°-05'-20"
ABAND 2600± S.F.
PARCEL 12 ↔ 100± S.F.
L=151.62
MAPLE
ST.
DIRT
BIT.
KING
ST.
Bennett J. and Marion L. Wilson
GAR.
HSE.
DRIVE
40'-00"
N.
Ledge
R=1000
37+94.06
38+77
Check Book #313
S 59° 39' 20" E
S 59° 39' 20" E
Limit of Slope
Donald F. and Priscilla Parkinson
PARCEL 13 ↔ 71,450± S.F.
605.08
PARCEL 13 ↔ 71,450± S.F.
Donald F. and Priscilla Parkinson
736.18
45+30.24
R=1000
48+66.09
Anna G. Crawford
PARCEL 1 ↔ 4060± S.F.
Δ=21°-59'-05" R=1000 T=194.24 L=383.70
L=383.70
L=406.73
Δ=147°-59'-35" R=26.25 T=91.51 L=67.80
S 87° 03' 40" E
50.00
S 48° 26' 30" E
172.33
Δ=46°-37'-08" R=200.00 T=86.17 L=162.73
125°-28'
Limit of L=162.73
Slope
49+25.45
L=191.27
Δ=21°59'05" R=1060 T=205.90 L=406.73
PARCEL 13 ↔ 71450± S.F.
Donald F. and Priscilla Parkinson
(TOTAL MAPLE ST.) Δ=32°19'25" R=1060 T=307.19 L=598.00
Δ=10°20'20" R=1060 T=95.90 L=191.27
TOTAL Δ=43°-58'-10" R=1060. T=427.94 L=813.46

NORFOLK COUNTY — ENGINEERS DEPT.

Town Norfolk	Street Maple & King Sts.
Date May, 1966	Scale 40' = 1"
Field Book 313	House Book
Calc. Book	Envelope #624

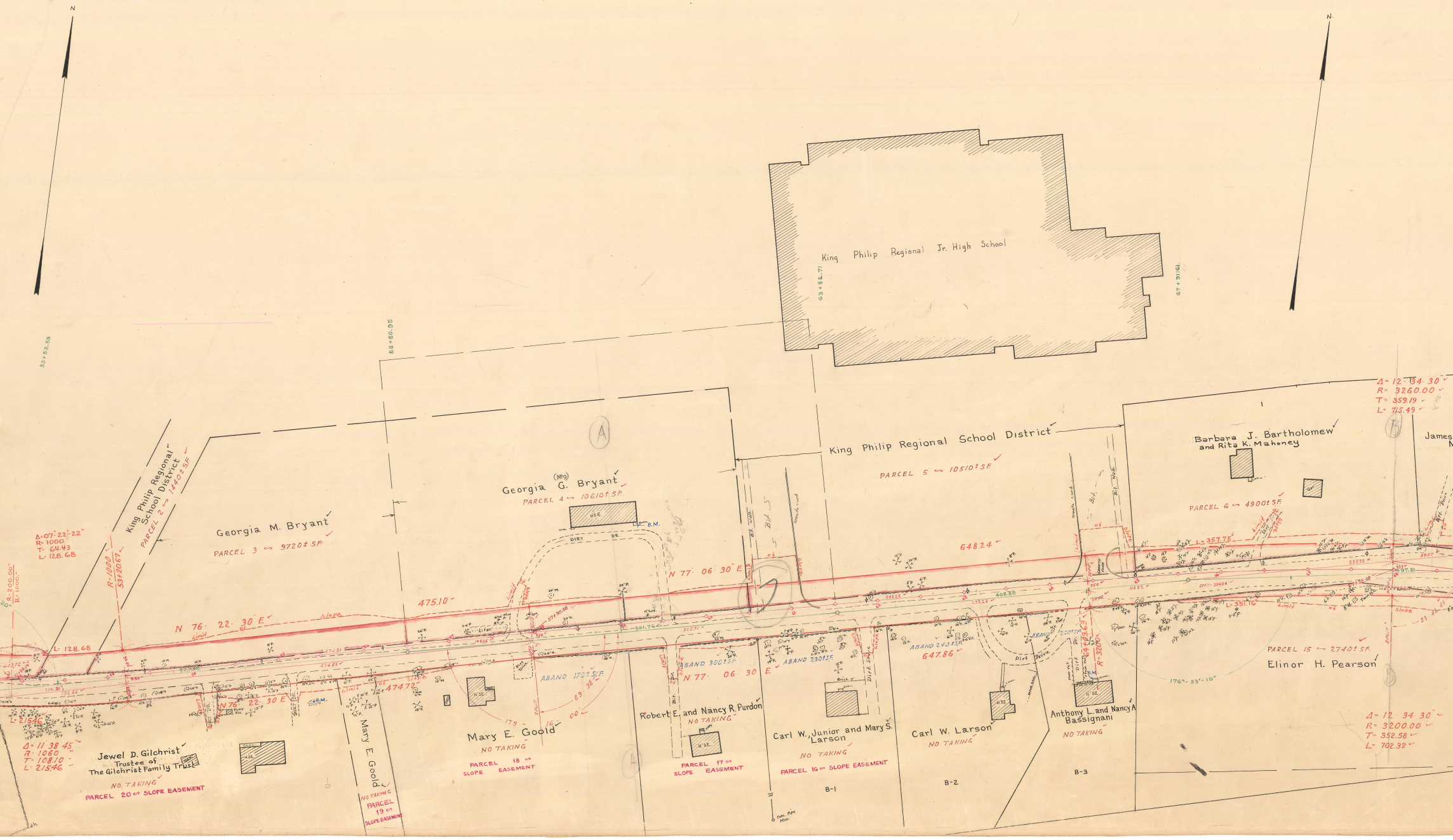
N
N.
King Philip Regional Jr. High School
63+82.71
67+91.91
53+53.53
58+80.95
A
King Philip Regional School District
PARCEL 2 ↔ 1440± S.F.
Georgia M. Bryant
PARCEL 3 ↔ 9720± S.F.
(Mtg)
Georgia G. Bryant
PARCEL 4 ↔ 10610± S.F.
H'SE.
B.M.
DIRT DR.
King Philip Regional School District
PARCEL 5 ↔ 10510± S.F.
Bit. walk
Bit.
Granite curb
Barbara J. Bartholomew
and Rita K. Mahoney
Gar.
PARCEL 6 ↔ 4900± S.F.
Δ= 12° 34' 30"
R= 3260.00
T= 359.19
L= 715.49
B
James
M
Δ=07°-22'-22"
R=1000
T- 64.43
L- 128.68
R-200.00'
R-1000'
R-1000
53+20.67
L- 128.68
N 76° 22' 30" E
Limit of slope
475.10
N 77° 06' 30" E
648.24
L= 357.75
501.76
355.71
408.80
57+95.58
64+43.63
R= 3200
L= 351.16
67+98.88
+97.81
474.72
N 76° 22' 30" E
ABAND 170± S.F.
89° 38' 00"
179° 16'
SPLIT
ABAND 300± S.F.
N 77° 06' 30" E
ABAND 230± S.F.
ABAND 240± S.F.
647.86
ABAND 200± S.F.
Dirt Drive
176°-33'-10"
L- 215.46
Δ= 11° 38' 45"
R- 1060
T- 108.10
L- 215.46
Jewel D. Gilchrist
Trustee of
The Gilchrist Family Trust
NO TAKING
PARCEL 20 ↔ SLOPE EASEMENT
Mary E. Goold
NO TAKING
PARCEL 19 ↔
SLOPE EASEMENT
Mary E. Goold
NO TAKING
PARCEL 18 ↔
SLOPE EASEMENT
Robert E. and Nancy R. Purdon
NO TAKING
PARCEL 17 ↔
SLOPE EASEMENT
Carl W., Junior and Mary S. Larson
NO TAKING
PARCEL 16 ↔ SLOPE EASEMENT
B-1
Conc. Pipe Mon.
Carl W. Larson
NO TAKING
B-2
Anthony L. and Nancy A. Bassignani
NO TAKING
B-3
PARCEL 15 ↔ 2740± S.F.
Elinor H. Pearson
Δ= 12° 34' 30"
R= 3200.00
T- 352.58
L= 702.32

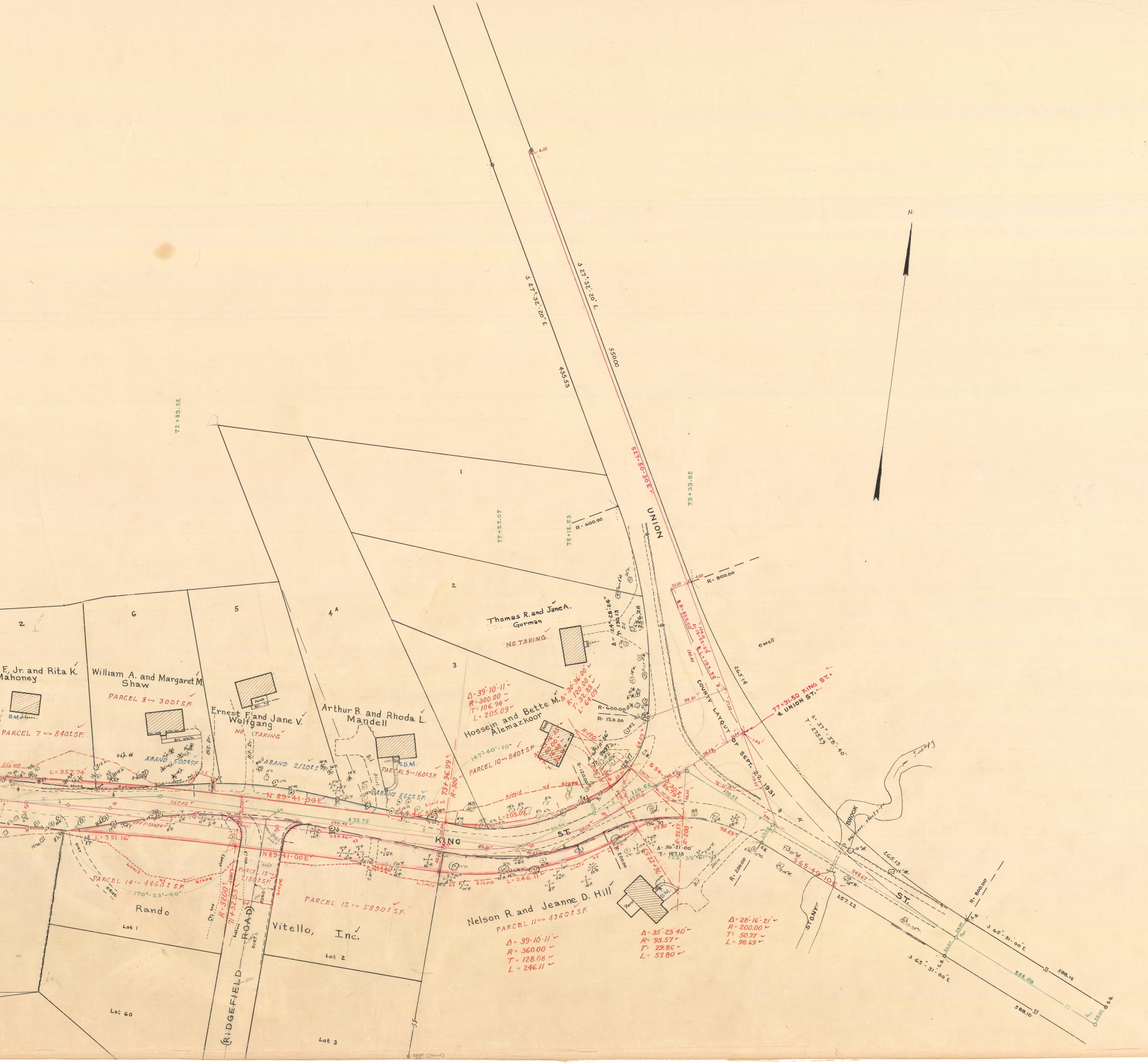
N.
UNION
S 27°-32'-20" E
435.53
S 27°-32'-20" E
550.00
S27-50-30E
72+89.32
77+25.07
78+18.53
79+39.05
R= 600.00
R= 800.00
1
2
3
2
6
5
4A
F. Jr. and Rita K.
Mahoney
PARCEL 7 ↔ 840± S.F.
B.M.
William A. and Margaret M.
Shaw
PARCEL 8 ↔ 300± S.F.
ABAND. 500± S.F.
Ernest F. and Jane V.
Wolfgang
NO TAKING
ABAND 2120± S.F.
Arthur B. and Rhoda L.
Mandell
C.B.M.
PARCEL 9 ↔ 160± S.F.
ABAND 560± S.F.
Thomas R. and Jane A.
Gorman
NO TAKING
Δ = 24°-28'-24"
T = 130.13
256.28
Hossein and Bette M.
Alemazkoor
PARCEL 10 ↔ 840± S.F.
147°-40'-10"
Δ = 39°-10'-11"
R = 300.00
T = 106.74
L = 205.09
Δ = 30°-36'-00"
R = 120.00
T = 32.83
L = 64.09
R = 600.00
R = 120.00
73+96.99
R = 300
L = 357.74
L = 351.16
L = 205.09
L = 246.11
N 89-41-00E
N 89-41-00E
267.42
244.46
435.75
KING
ST.
Limit of Slope
S 54-30-30E
86.79
120.52
R = 825.00
Δ = 13-22-29
L = 192.58
99.91
COUNTY LAYOUT OF SEPT. 22, 1931
77+91.50 KING ST. & UNION ST.
Δ = 37°-58'-40"
T = 275.29
265.14
o well
BROOK
STONY
Swampy
36" Corr. steel pipe
S65-49-10E
249.67
257.22
265.13
R = 800.00
R = 200.00
R = 200.00
S 65°-31'-00" E
S 65°-31'-00" E
588.10
588.10
588.09
S.B.
76+22.69
R = 93.57
R = 200
196.70
57.80
98.69
Δ = 56°-21'-00"
T = 107.13
123°-39'-00"
Nelson R. and Jeanne D. Hill
PARCEL 11 ↔ 4360± S.F.
B.M.
Δ = 39°-10'-11"
R = 360.00
T = 128.08
L = 246.11
Δ = 35°-23'-40"
R = 93.57
T = 29.86
L = 57.80
Δ = 28°-16'-21"
R = 200.00
T = 50.37
L = 98.69
PARCEL 12 ↔ 5890± S.F.
Vitello, Inc.
Lot 2
Lot 3
PARCEL 13 ↔ 2180± S.F.
PARCEL 14 ↔ 4460± S.F.
170°-23'-40"
Rando
Lot 1
Lot 60
R = 3200
71+52.53
(RIDGEFIELD ROAD)
DIRT
DRIVE
CONC. (found)