Norfolk.

NORFOLK, MASS.

SCALE: 1 INCH = 40 FEET

500-FOOT GRID BASED ON MASSACHUSETTS COORDINATE SYSTEM

COMPILED BY JAMES W. SEWALL COMPANY, OLD TOWN, MAINE
BY PHOTOGRAMMETRIC METHODS
FROM AERIAL PHOTOGRAPHS DATED 4-27-74
CONTROLLED BY NORFOLK COUNTY ENGINEERS

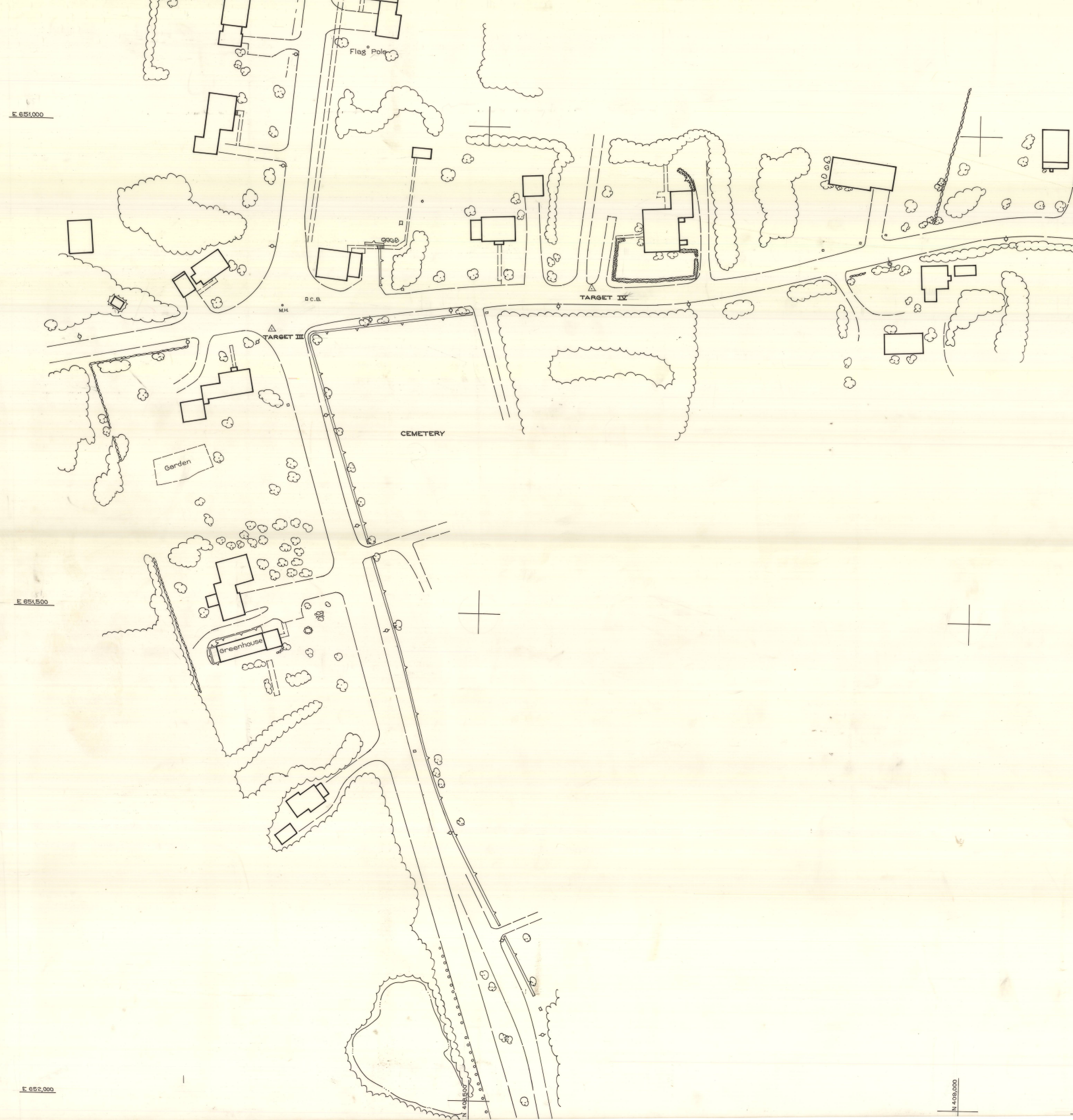
Flag Pole
E 651,000
C.B.
M.H.
TARGET III
TARGET IV
CEMETERY
Garden
E 651,500
Greenhouse
E 652,000
N 408,500
N 409,000

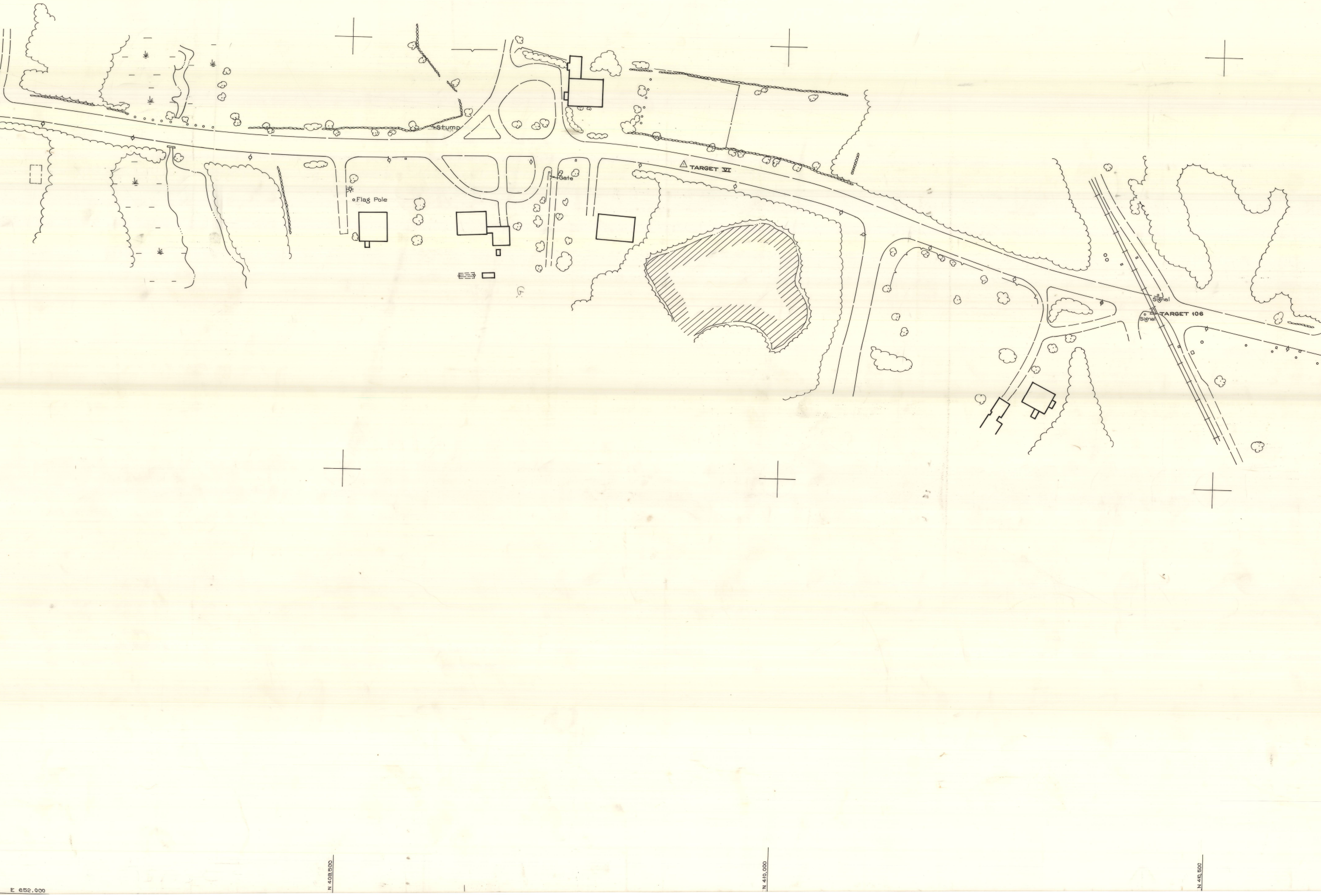
Stump
Flag Pole
Gate
TARGET VI
Signal
TARGET 106
Signal
G
E 652,000
N 409,500
N 410,000
N 410,500

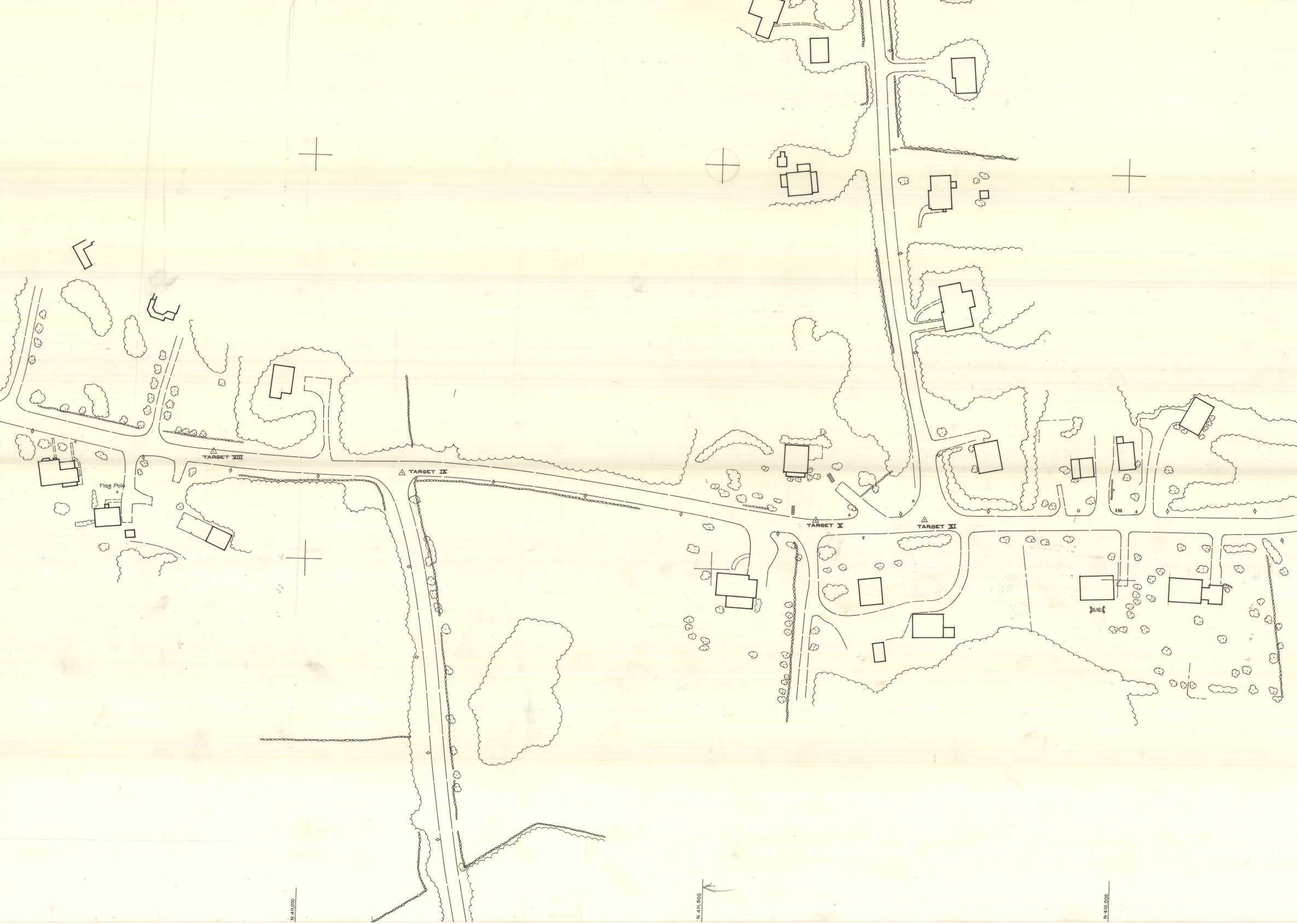
TARGET VIII
TARGET IX
TARGET X
TARGET XI
Flag Pole
N 411,000
N 411,500
N 412,000

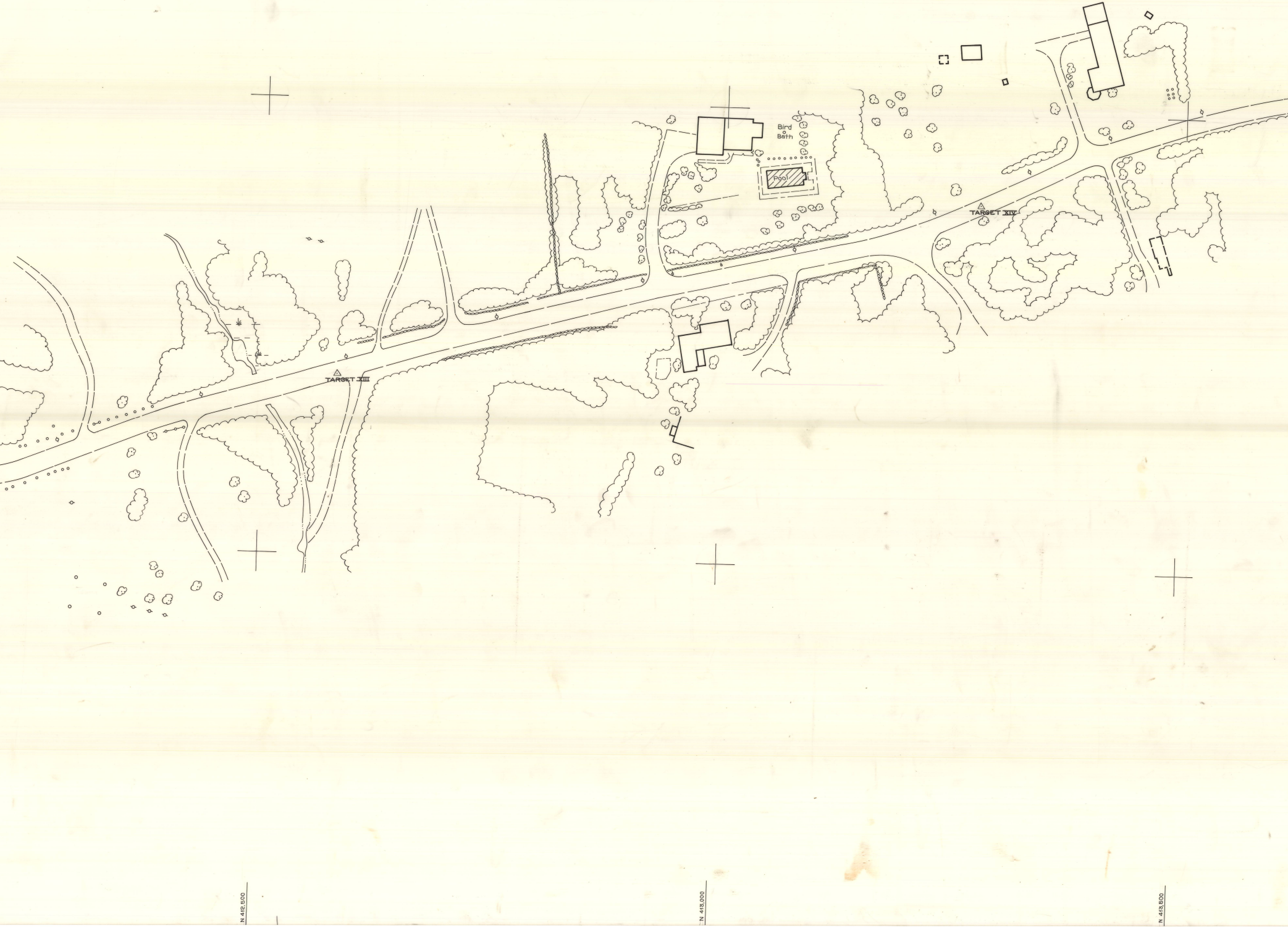
Bird
Bath
Pool
TARGET XIII
TARGET XIV
N 412,500
N 413,000
N 413,500


TARGET XVII
N 414,000
N 414,500

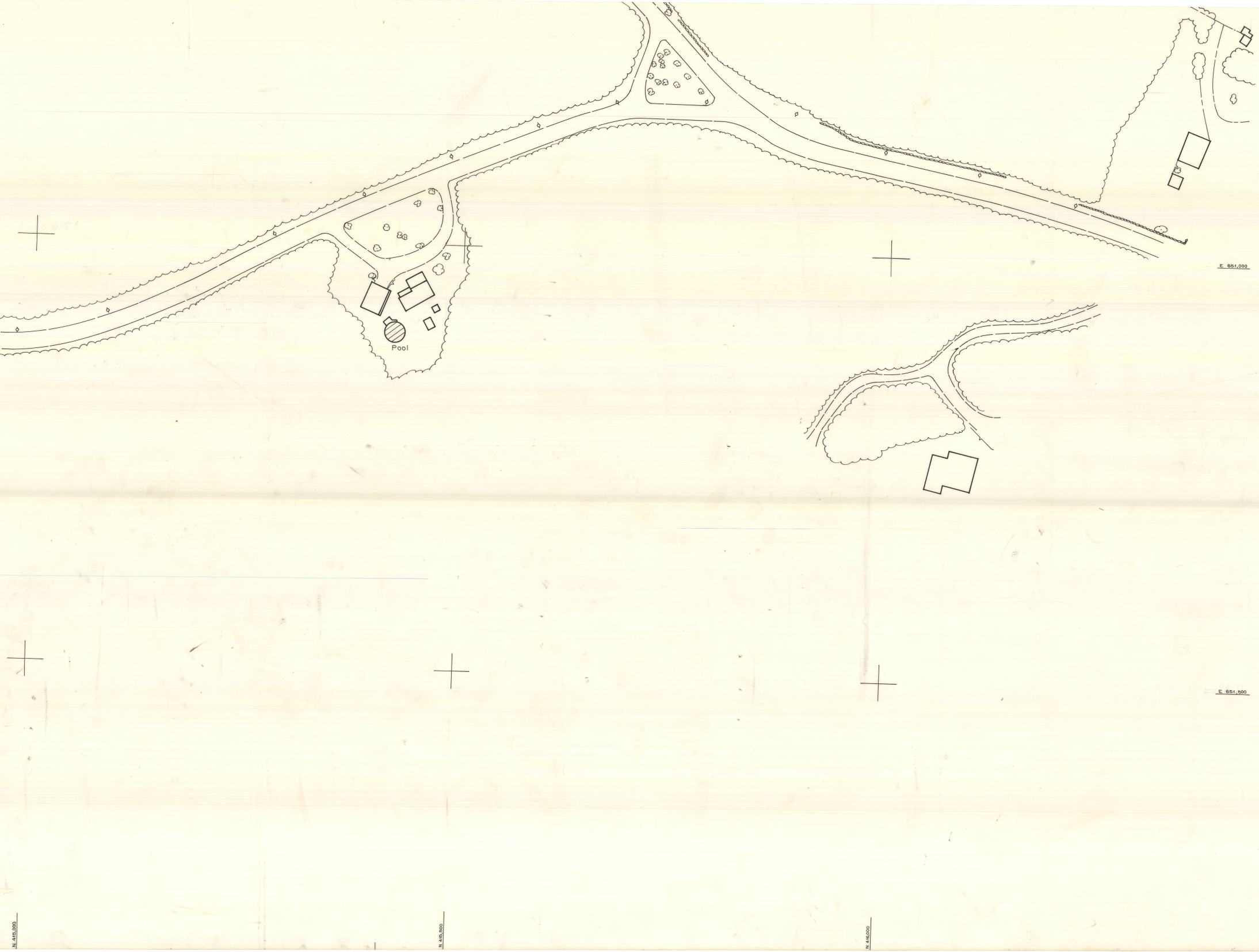
Pool
E 651,000
E 651,500
N 415,000
N 415,500
N 416,000

NORFOLK, MASS.

SCALE: 1 INCH = 40 FEET

500-FOOT GRID BASED ON MASSACHUSETTS COORDINATE SYSTEM

COMPILED BY JAMES W. SEWALL COMPANY, OLD TOWN, MAINE
BY PHOTOGRAMMETRIC METHODS
FROM AERIAL PHOTOGRAPHS DATED 4-27-74
CONTROLLED BY NORFOLK COUNTY ENGINEERS