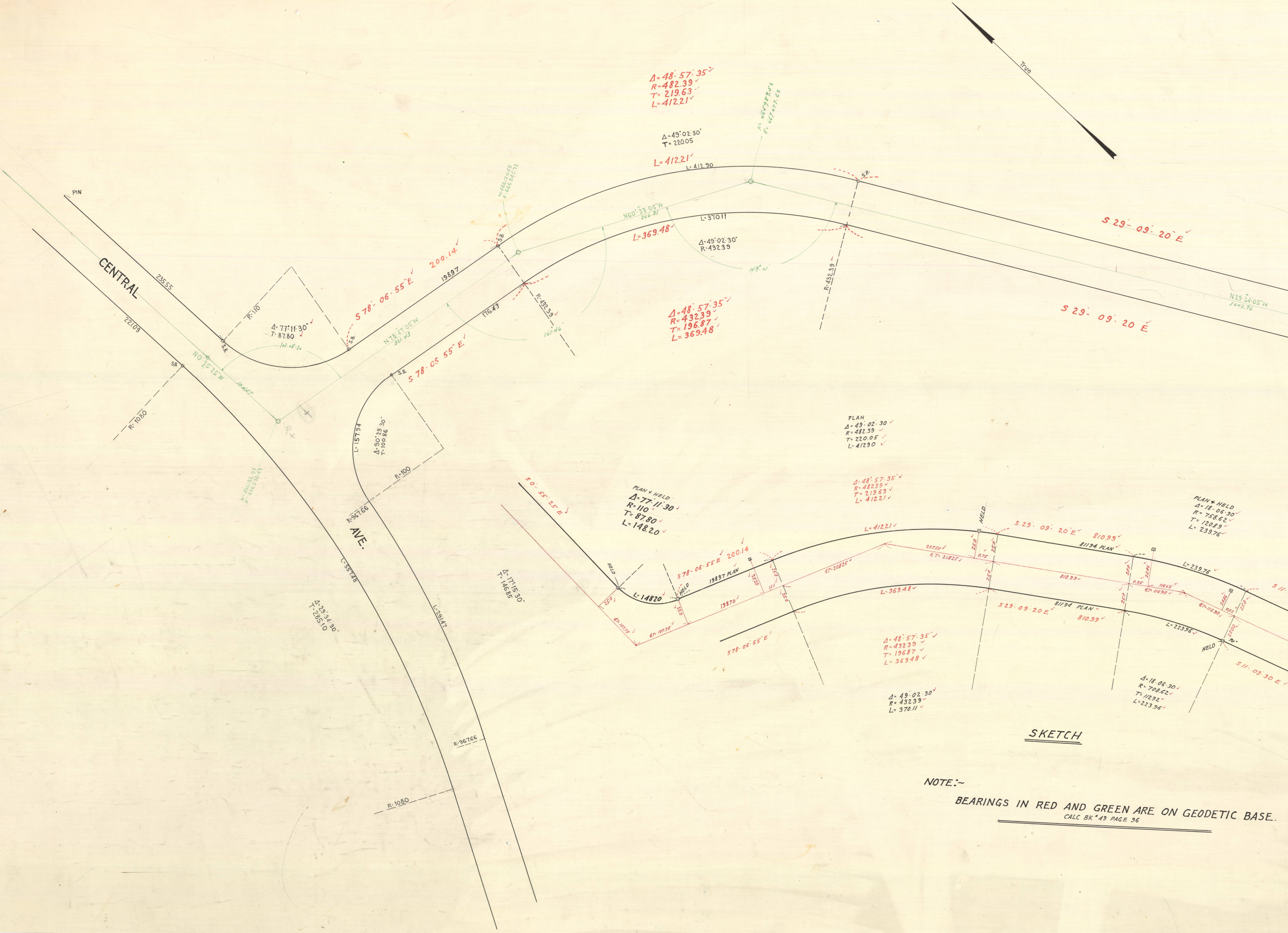
True
CENTRAL
AVE.
PIN
235.55
221.09
S.B.
R: 110
R: 1080
R: 100
R: 96766
Δ=77°11'30" T=87.80
Δ=90°29'30" T=100.86
L=157.94
Δ=29°34'30" T=285.10
L=557.48
Δ=17°15'30" T=146.85
L=291.47
N0°35'25"W
N78°47'05"W
N60°33'05"W
N29°34'05"W
S 78°06'55" E 200.14
198.97
176.43
S 78°05'55" E
R=432.39
Δ=48°57'35" R=482.39 T=219.63 L=412.21
Δ=49°02'30" T=220.05
L=412.21
L=412.90
L=370.11
L=369.48
Δ=49°02'30" R=432.39
Δ=48°57'35" R=432.39 T=196.87 L=369.48
S 29°09'20" E
PLAN Δ=49°02'30" R=482.39 T=220.05 L=412.90
Δ=48°57'35" R=482.39 T=219.63 L=412.21
PLAN + HELD Δ=77°11'30" R=110 T=87.80 L=148.20
S 0°55'25" E
HELD
L=148.20
S78°06'55"E 200.14
198.97 PLAN
198.70
L=412.21
S 29°09'20"E 810.99
811.94 PLAN
810.99
L=369.48
S 29°09'20"E 811.94 PLAN 810.99
S78°06'55"E
Δ=48°57'35" R=432.39 T=196.87 L=369.48
Δ=49°02'30" R=432.39 L=370.11
PLAN + HELD Δ=18°06'30" R=758.62 T=120.89 L=239.76
L=239.76
L=223.96
Δ=18°06'30" R=708.62 T=112.92 L=223.96
S 11°03'30" E
25.0
90°

SKETCH

NOTE:~

BEARINGS IN RED AND GREEN ARE ON GEODETIC BASE.

CALC BK #49 PAGE 96

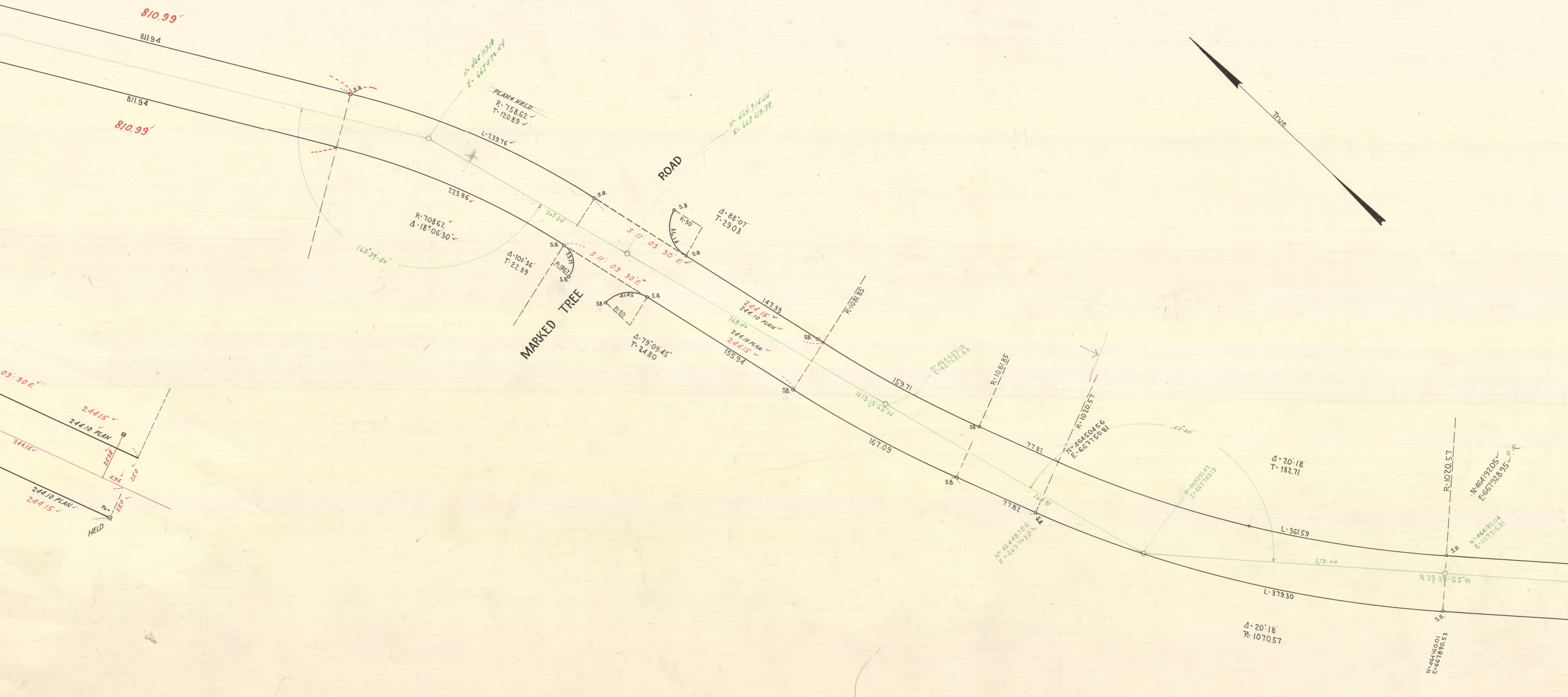
810.99'
811.94
811.94
810.99'
PLAN + HELD
R. 758.62
T. 120.89
L. 239.76
ROAD
R. 708.62
Δ. 18°06'30"
223.96
Δ. 101°36'
T. 22.89
S 11° 03' 30" E
S 11° 03' 30" E
Δ. 88°07'
T. 29.03
R. 30
S.B.
MARKED TREE
Δ. 79°09'45"
T. 24.80
R. 30
147.33
244.15
244.10 PLAN
244.10 PLAN
244.15
155.94
R. 1081.85
R. 1081.85
159.71
N 13°13'55" W
167.09
R. 1020.57
N. 464504.56
E. 667750.81
77.82
77.82
Δ. 20°18'
T. 182.71
L. 361.59
R. 1020.57
N. 464192.05
E. 667928.95
L. 379.30
N 39°39'55" W
Δ. 20°18'
R. 1070.57
N. 464160.01
E. 667890.53
03' 30" E
244.15
244.10 PLAN
244.15
244.10 PLAN
244.15
HELD
True

NORFOLK COUNTY — ENGINEERS DEPT.
Town NEEDHAM Street HIGH ROCK
C.C. CAIN F.B. #100 Page 32

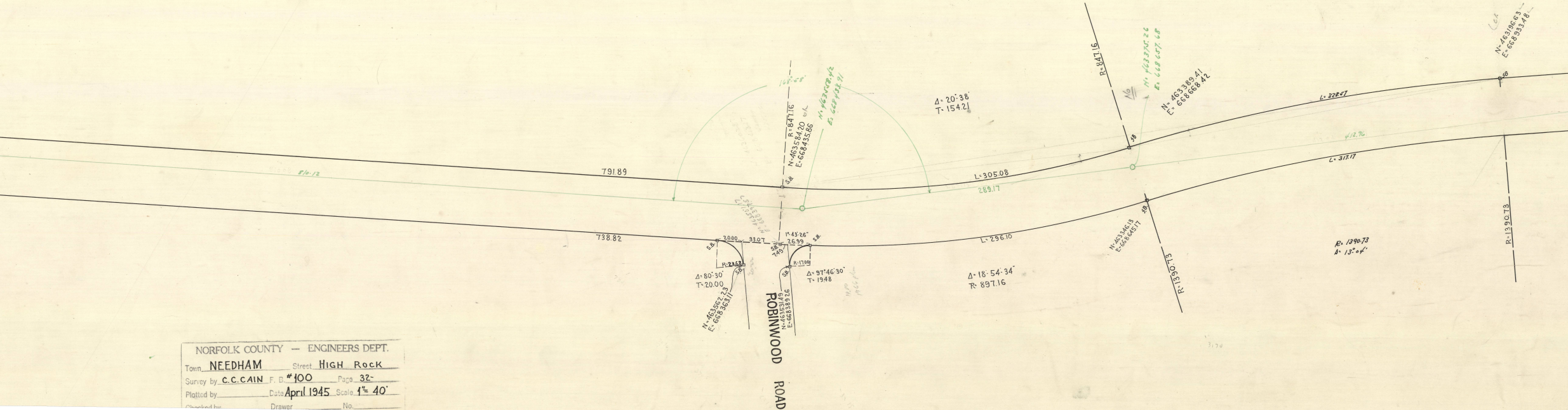
791.89
738.82
R=847.16
N=463584.20
E=668435.86
N=463558.42
E=668433.91
168°08'
Δ=20°38'
T=154.21
L=305.08
289.17
L=296.10
S.B.
20.00
33.07
1°43'26"
26.99
7.49
R=23.62
R=17.00
Δ=80°30'
T=20.00
Δ=97°46'30"
T=19.48
N=463562.23
E=668363.11
N=463531.49
E=668389.26
Δ=18°54'34"
R=897.16
ROBINWOOD ROAD
R=847.16
N=463375.26
E=668657.68
N=463389.41
E=668668.42
L=328.57
412.96
L=317.17
N=463346.13
E=668645.17
R=1390.73
R=1390.73
Δ=13°04'
R=1390.73
N=463196.63
E=668933.48

NORFOLK COUNTY — ENGINEERS DEPT.

Town NEEDHAM Street HIGH ROCK

Survey by C.C.CAIN F. B. #100 Page 32-

Plotted by Date April 1945 Scale 1"= 40'

Checked by Drawer No.

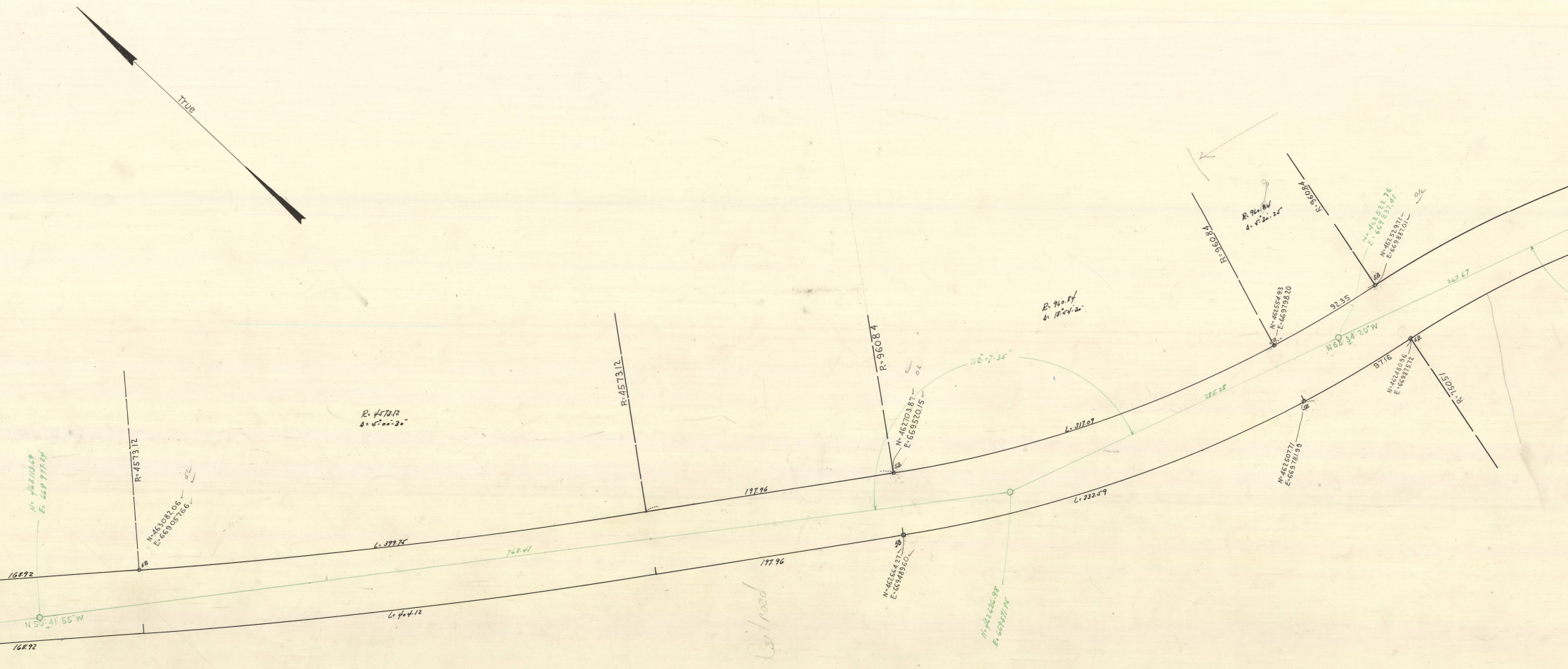
True
R=4573.12
N=463082.06
E=669057.66
R=4573.12
Δ=5°-00'-30"
R=4573.12
R=9608.4
N=462703.87
E=669520.15
SB
R=960.84
Δ=18°-54'-30"
162°-07'-35"
L=317.09
L=333.59
R=960.84
Δ=5°-20'-25"
R=9608.4
R=9608.4
N=462554.93
E=669798.20
N=462522.76
E=669837.41
N=462529.71
E=669887.01
92.35
267.67
N68°34'20"W
285.28
97.16
N=462480.96
E=669875.72
R=750.51
N=462507.71
E=669781.99
168.92
168.92
N=463113.69
E=668977.24
N50°41'55"W
L=399.75
768.41
L=404.12
197.96
197.96
N=462664.27
E=669489.60
N=462626.98
E=669571.85
Railroad

NORFOLK COUNTY — ENGINEERS DEPT.

Town NEEDHAM Street HIGH ROCK

Survey by C.C.CAIN F. B. # 100 Page 32-

Plotted by ______ Date APRIL 1945 Scale 1"=40'

Checked by ______ Drawer ______ No. ______

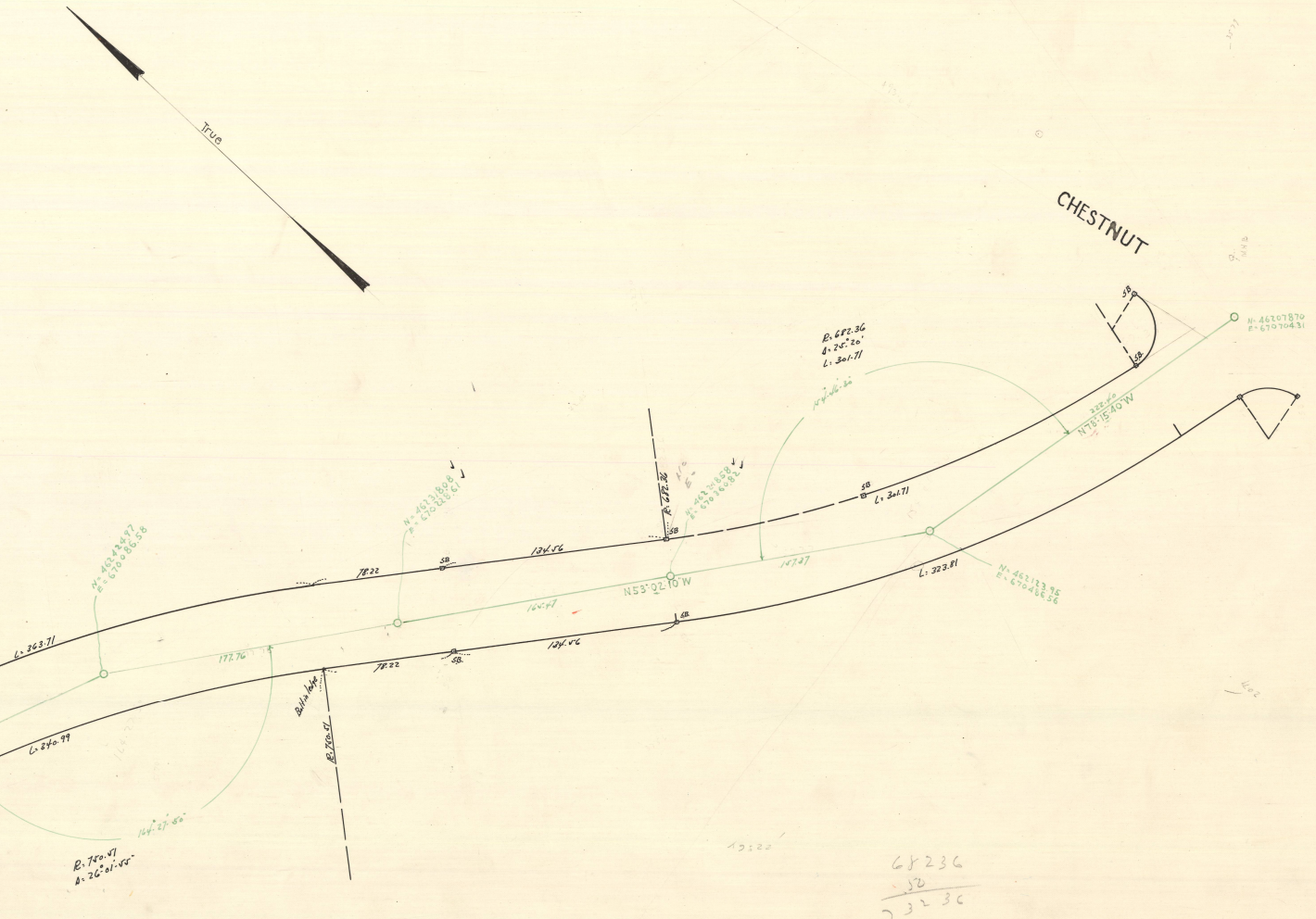
True
CHESTNUT
STREET
N. 462078.70
E. 670704.31
R. 682.36
Δ. 25°20'
L. 301.71
54°46'30"
222.40
N78°15'40"W
SB
L. 301.71
157.27
L. 323.81
N. 462123.95
E. 670486.56
N. 462424.97
E. 670086.58
N. 462318.08
E. 670228.61
N. 462248.58
E. 670360.8
R. 682.36
N53°02'10"W
164.47
78.22
134.56
L. 363.71
177.76
78.22
134.56
Bolt in ledge
R. 750.51
L. 340.99
164°27'50"
R. 750.51
Δ. 26°01'55"
68236
50
73236

NORFOLK COUNTY — ENGINEERS DEPT.

Town NEEDHAM Street HIGH ROCK

Survey by C.C. CAIN F. B. #100 Page 32-

Plotted by ______ Date APRIL 1945 Scale 1"= 40'

Checked by ______ Drawer ______ No. ______

ENVELOPE # 257
CALC BK # 49 p. 96-