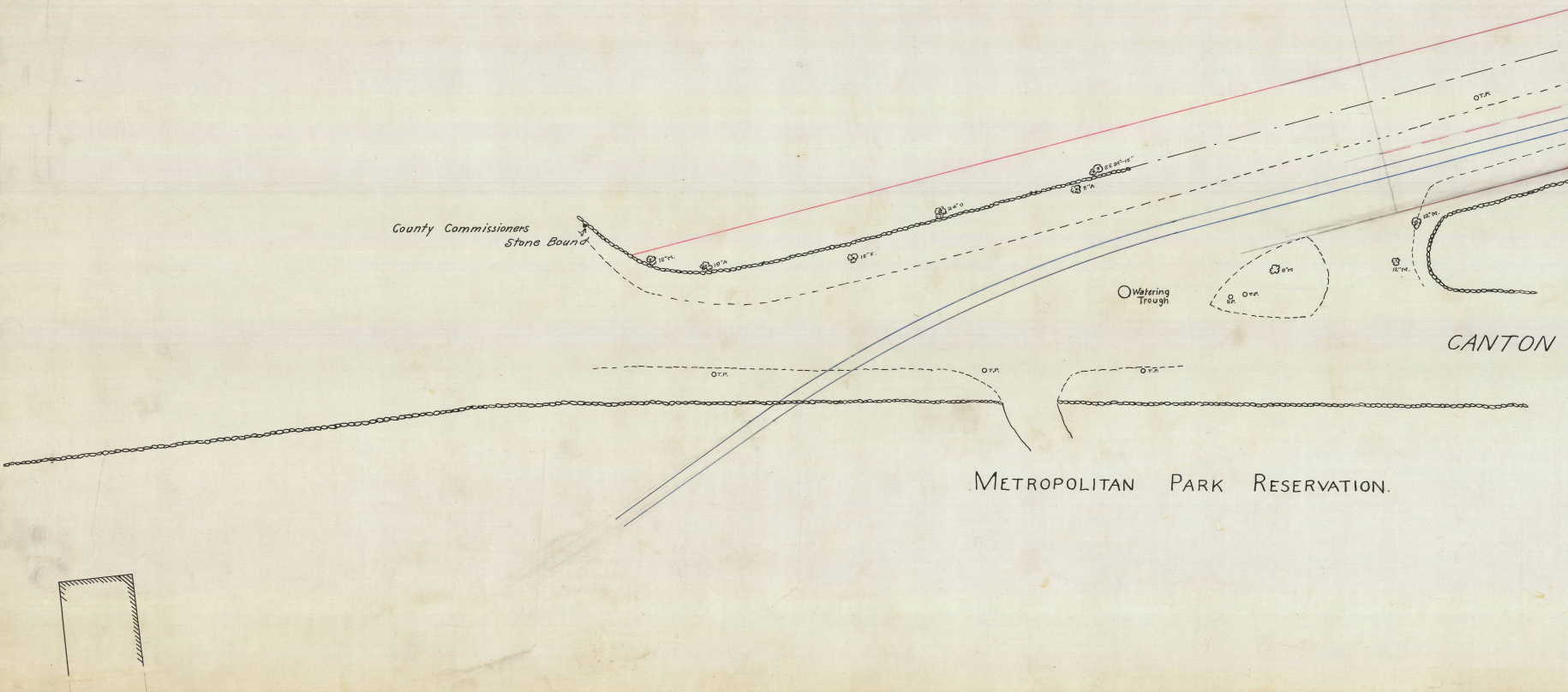
County Commissioners
Stone Bound
12"M.
18"A
18"E.
24"O
2E 24"-15"
8"A
Watering
Trough
O.T.P.
8"M
S.P.
O.T.P.
12"M.
12"M.
O.T.P.
O.T.P.
O.T.P.
O.T.P.
CANTON
METROPOLITAN PARK RESERVATION.

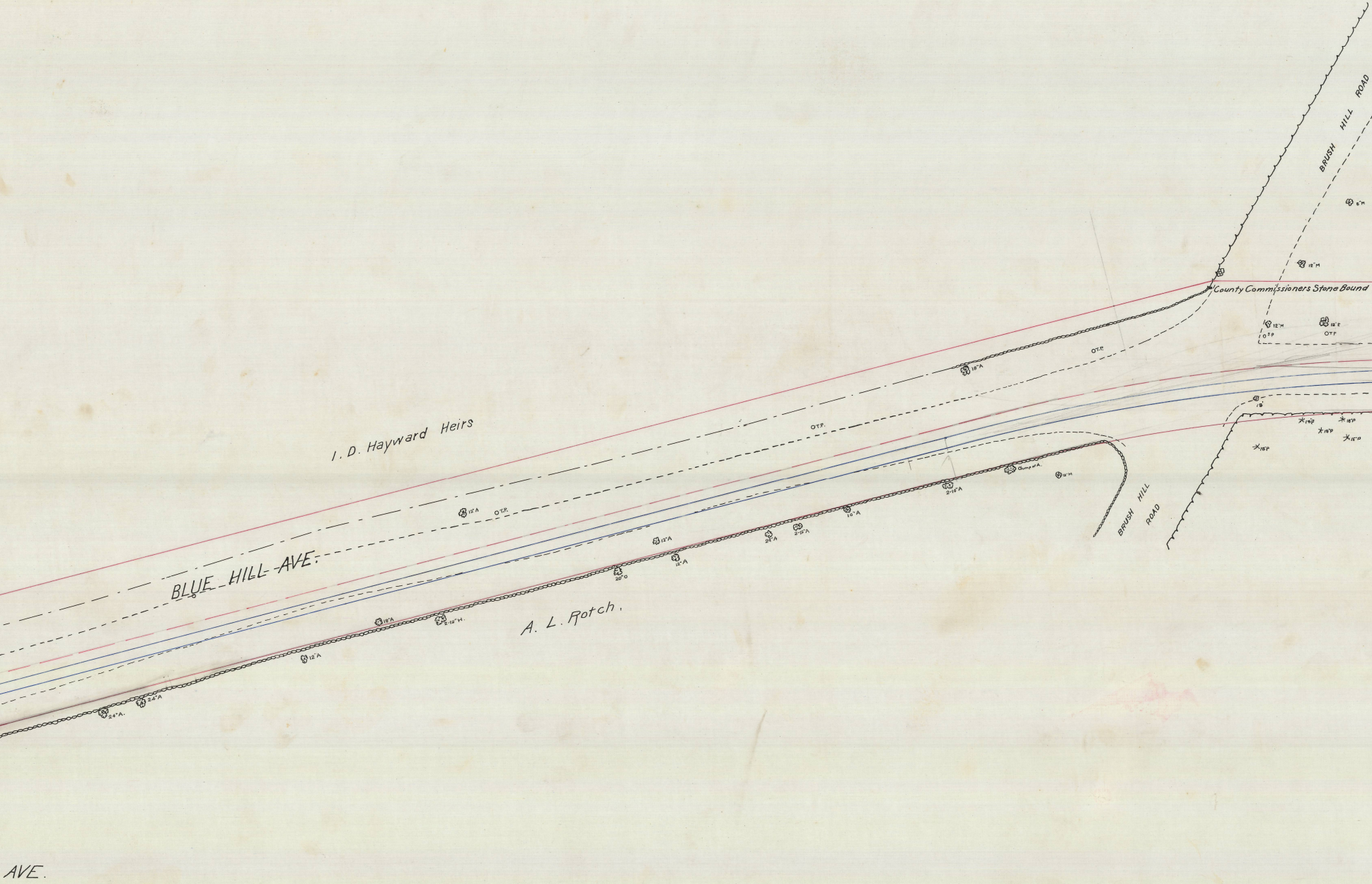
BRUSH HILL ROAD
6"M
12"M
County Commissioners Stone Bound
12"M
12"E
O.T.P.
OTP
O.T.P.
18"A
O.T.P.
18'
16"P
18"P
18"P
15"P
18"P
I. D. Hayward Heirs
12"A
O.T.P.
Clump of A.
12"M
2-16"A
16"A
BRUSH HILL ROAD
BLUE HILL AVE.
12"A
24"A
2-12"A
12"A
20"O
A. L. Rotch.
18"A
2-12"H.
12"A
24"A
24"A.
AVE.

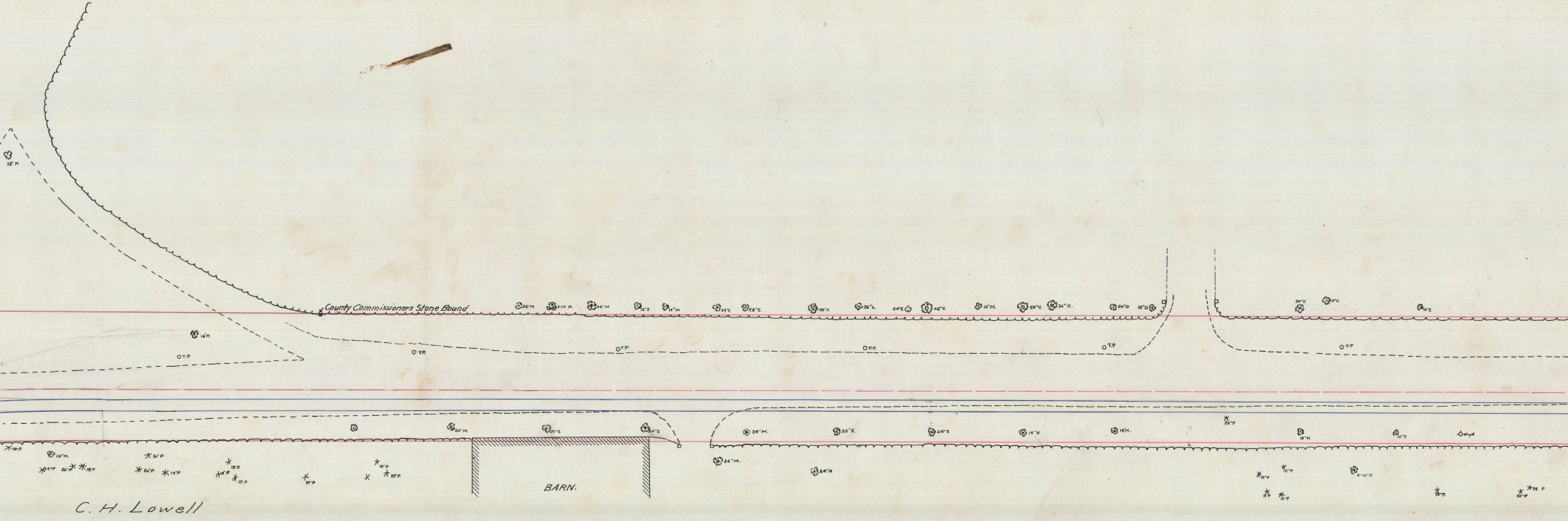
County Commissioners Stone Bound
BARN.
C. H. Lowell

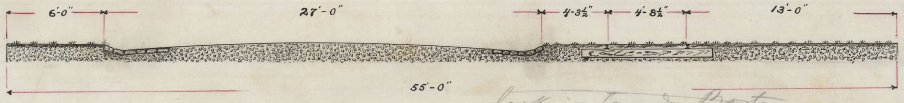
6'-0"
27'-0"
4'-3½"
4'-8½"
13'-0"
55'-0"

Looking towards Boston

PROPOSED CROSS SECTION OF BLUE HILL AVE.

Vertical Scale ¼ inch = 1ft.

Horizontal " " "

THE BLUE HILL ST. RY.

PLAN SHOWING PROPOSED LOCATION
ON BLUE HILL AVENUE, MILTON, MASS.

STONE & WEBSTER, ENG'RS.

SCALE 20 FT. = 1 INCH.

SEPT. 12TH. 1901 BOSTON.

LEGEND.

A. denotes Ash.
Ap. " Apple.
C. " Chestnut.
E. " Elm.
H. " Hickory.
M. " Maple.
O. " Oak.
P. " Pine.



Dr. George G. Kennedy.
18"E
T.P
T.P
T.P
T.P
T.P
T.P
2-18"O
24"L
T.B
Post
12"S
12"S
38"E
18"A
15"M
24"M
L
P
24"M.
35"O
15"O
24"O
24"B
36"O
T.P
20"O
10"O
Hyd
C.H. Parker
Henry C. Wainright.

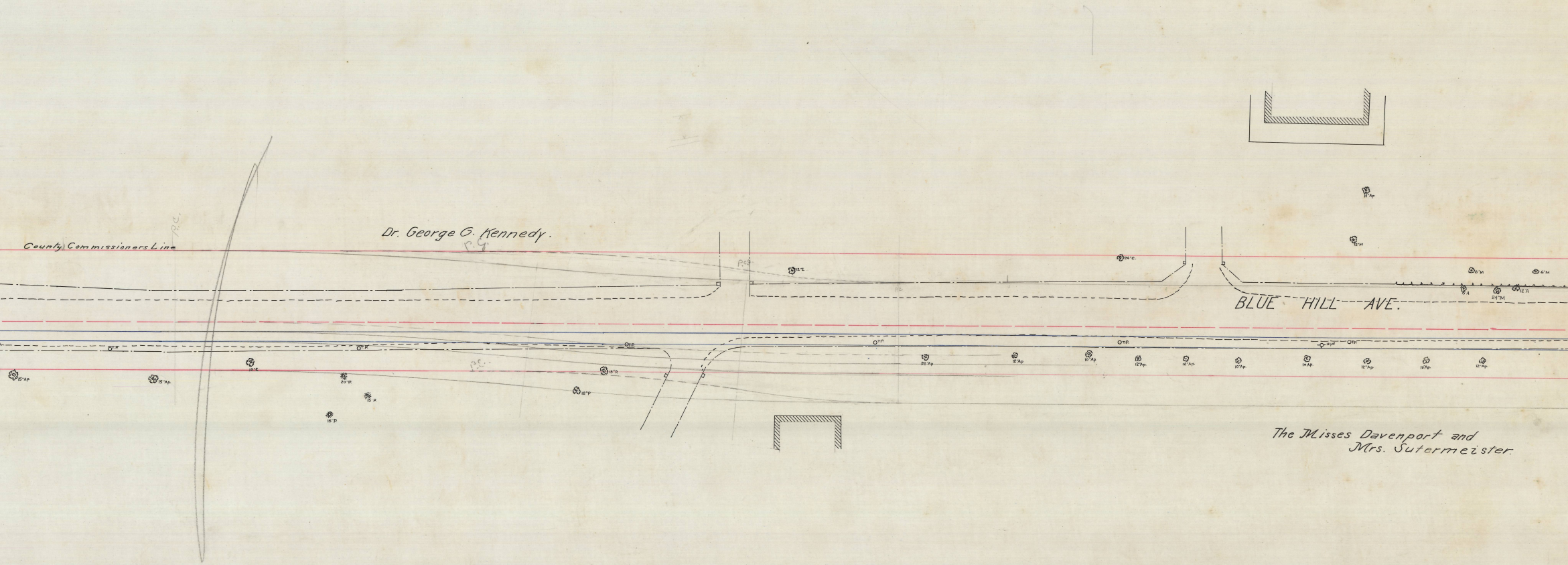
Dr. George G. Kennedy.
County Commissioners Line
P.C.
P.C.
BLUE HILL AVE.
The Misses Davenport and
Mrs. Sutermeister.
11" Ap.
12" M
24" C.
12" E
6" M
6" M
8" A
24" M
12" A
T.P.
T.P.
T.P.
T.P.
T.P.
T.P.
Hyd
15" Ap.
15" Ap.
12" E
20" P.
15" P.
15" P.
13" P.
12" P.
24" Ap.
12" Ap.
10" Ap.
12" Ap.
12" Ap.
10" Ap.
10 Ap.
12" Ap.
10" Ap.
12" Ap.

MSS 5 of

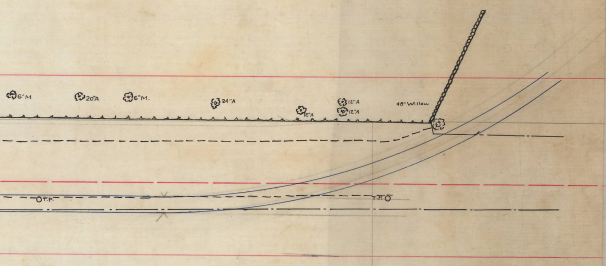
6" M
20" A
6" M.
24" A
12" A
12" A
12" A
48" Willow
T.P.

MSS