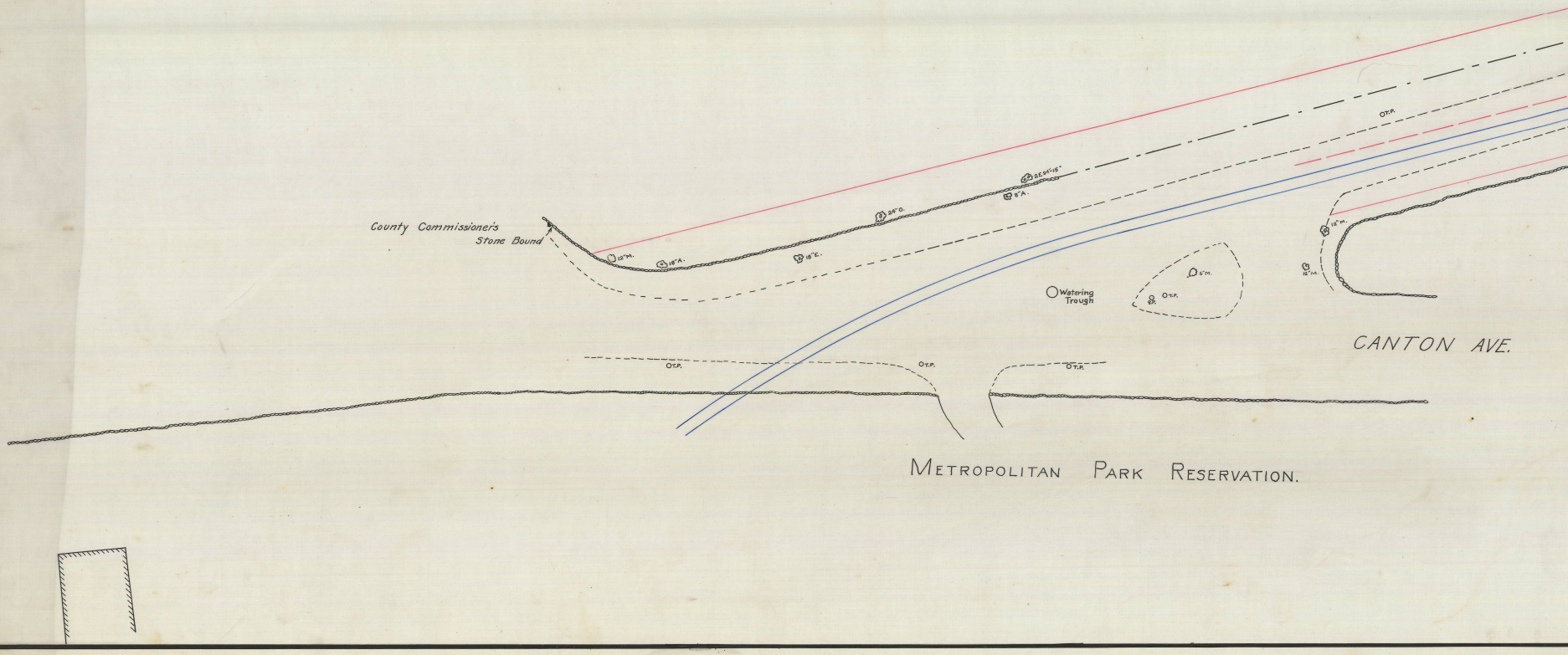
County Commissioner's Stone Bound
12" M.
18" A.
18" E.
24" O.
2E 24"-15"
8" A.
O T.P.
Watering Trough
6" M.
O T.P.
8P.
12" M.
12" M.
O T.P.
O T.P.
O T.P.
CANTON AVE.
METROPOLITAN PARK RESERVATION.

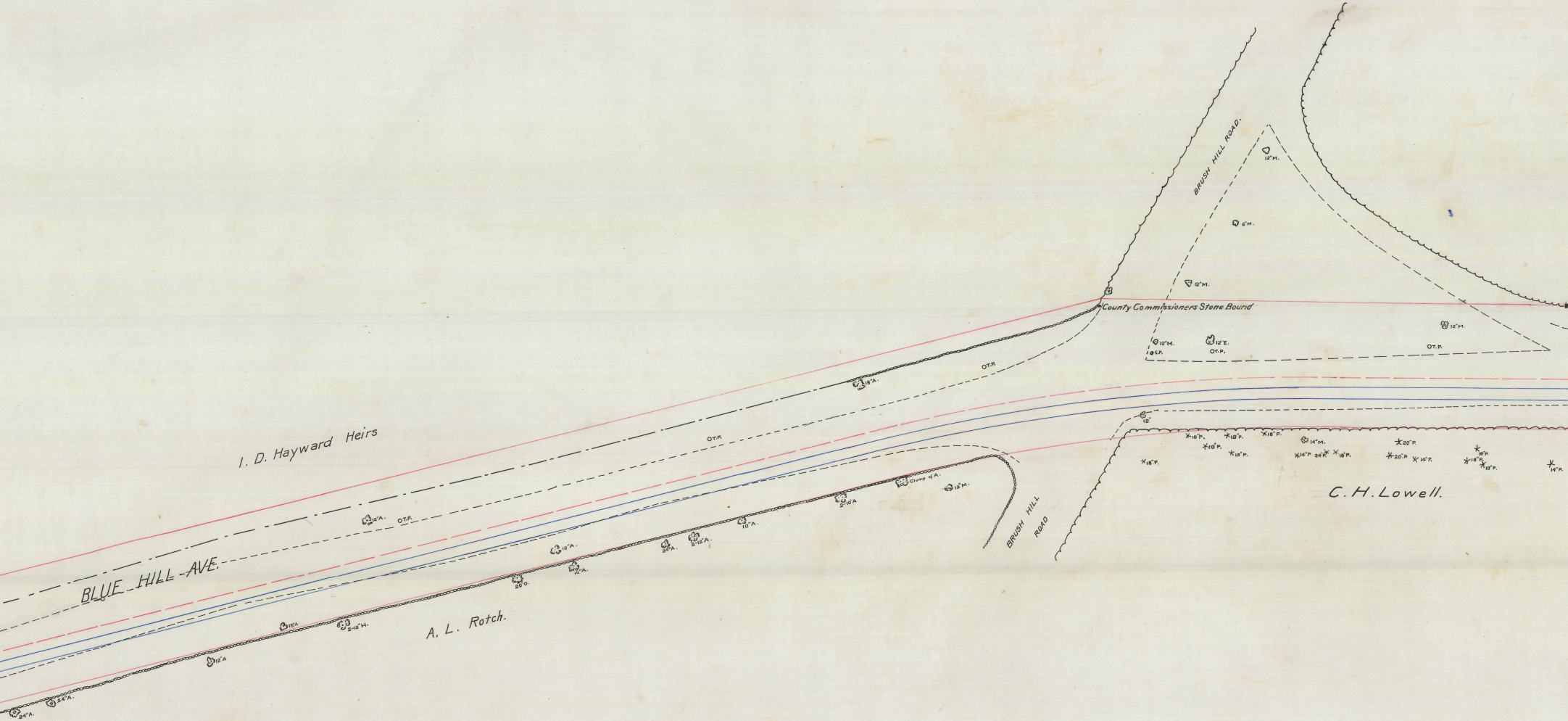

BRUSH HILL ROAD.
12"M.
6"M.
12"M.
County Commissioners Stone Bound
12"M.
12"E.
6"P.
OT.P.
12"M.
OT.P.
18"
18"P.
18"P.
18"P.
18"P.
16"P.
14"M.
14"P
24"P.
18"P.
20"P.
20"P.
14"P.
18"P.
18"P.
18"P.
14"P.
18"P.
C. H. Lowell.
I. D. Hayward Heirs
BLUE HILL AVE.
OT.P.
18"A.
OT.P.
12"A.
OT.P.
Clump of A.
12"M.
2-10"A
10"A.
24"A.
2-12"A.
12"A.
12"A.
20"O.
15"A
2-12"H.
A. L. Rotch.
12"A
24"A.
24"A.
BRUSH HILL ROAD

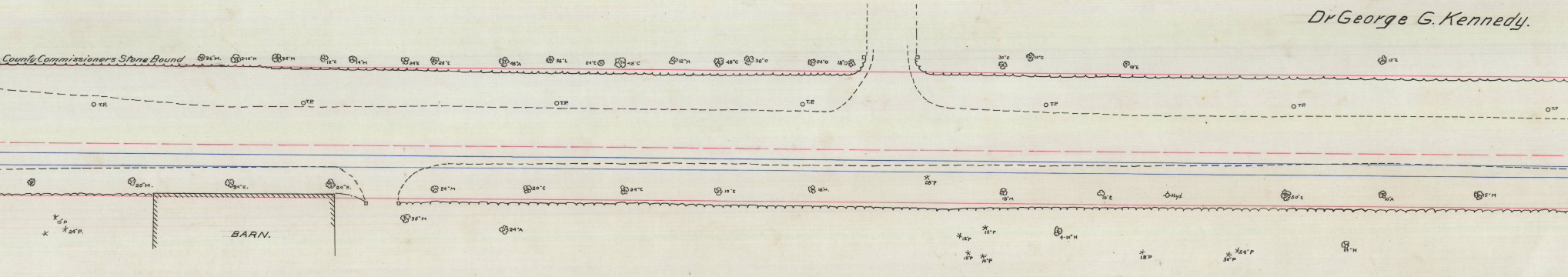

Dr George G. Kennedy.
County Commissioners Stone Bound
36"M.
3-10"M
36"M
12"E
14"M
24"E
28"C
48"A
36"L
24"E
48"C
12"M
48"C
36"C
24"O
18"O
30"C
10"C
18"E
12"E
T.P.
T.P.
T.P.
T.P.
T.P.
T.P.
T.P.
20"M.
24"E.
24"E.
24"M
20"E
24"C
10"E
18"M.
28"P
18"M
10"E
Hyd.
50"E
10"A
15"M
15"P
24"P.
BARN.
36"M
24"A
12"P
12"P
4-10"H
18"P
10"P
18"P
36"P
24"P
24"H

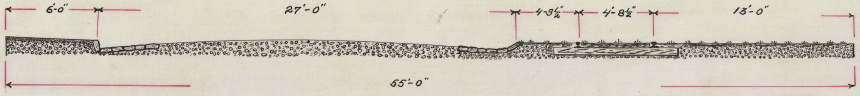

6'-0"
27'-0"
4'-3½"
4'-8½"
13'-0"
55'-0"

PROPOSED CROSS SECTION OF BLUE HILL AVE.

Vertical Scale ¼ inch = 1 ft.

Horizontal " " = "

THE BLUE HILL ST. RY.

PLAN SHOWING PROPOSED LOCATION
ON BLUE HILL AVENUE, MILTON, MASS.

STONE & WEBSTER
BOSTON

SCALE 1/40 IN. = 1 FT. DEC. 9 1901

LEGEND.

A. denotes Ash
Ap " Apple
C " Chestnut
E " Elm.
H " Hickory
M " Maple.
O " Oak
P " Pine.



T.P.
T.P.
T.P.
T.P.
Post
2 18"O
24"L
12"S
12"S
24"M.
C.H. Parker.
36"O.
15"O.
24"O
24"B.
36"O.
T.P.
20"O
10"O
Hyd.
P
15"Ap.
15"Ap.
18"E
Henry C. Wainright

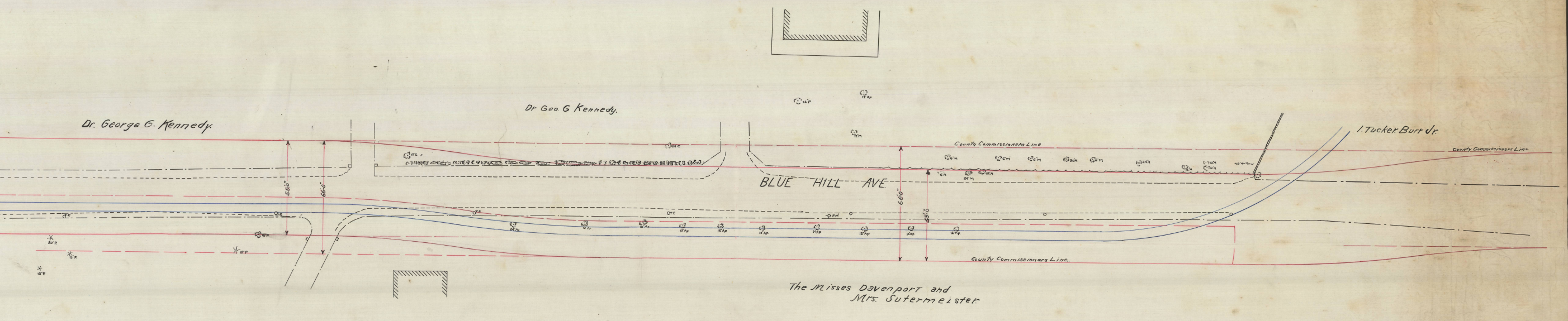
Dr. George G. Kennedy
Dr Geo. G Kennedy
I. Tucker Burr Jr.
County Commissioners Line
County Commissioners Line
BLUE HILL AVE.
55'0"
66'0"
66'0"
County Commissioners Line
The Misses Davenport and
Mrs. Sutermeister
40" Willow

55 W

55 W vol