55 W

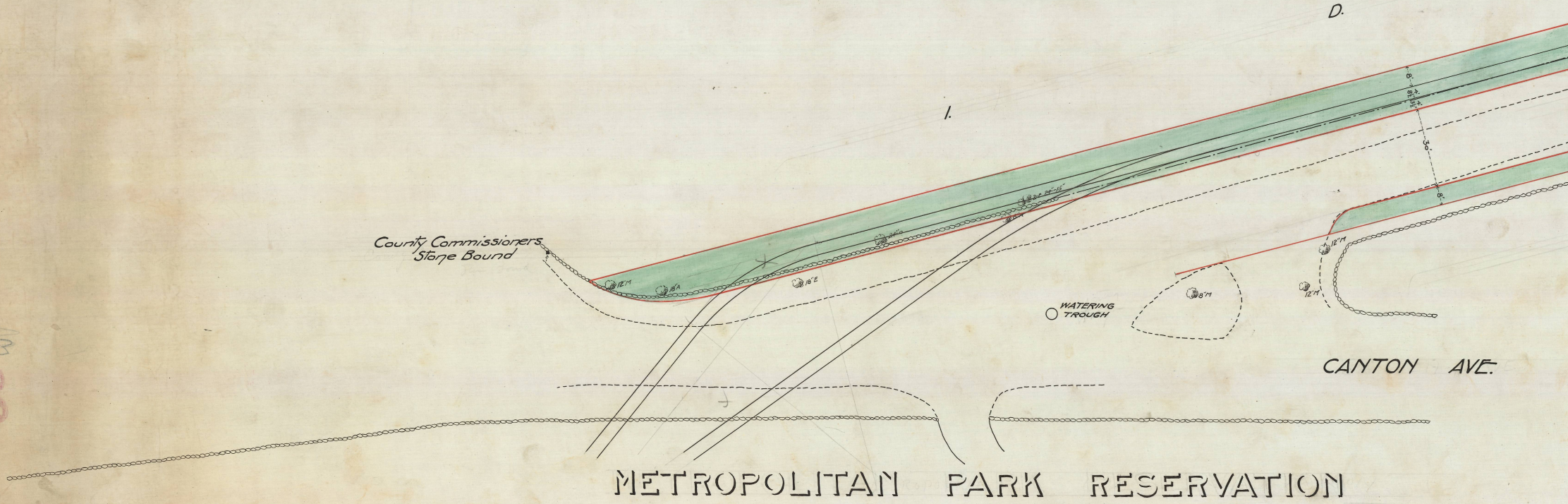
D.
I.
8'
4'
8½'
3½'
4'
30'
8'
County Commissioners
Stone Bound
12"M
18"A
18"E
24"O
24"-15"
WATERING
TROUGH
8"M
12"M
12"M
CANTON AVE.
METROPOLITAN PARK RESERVATION

55 W

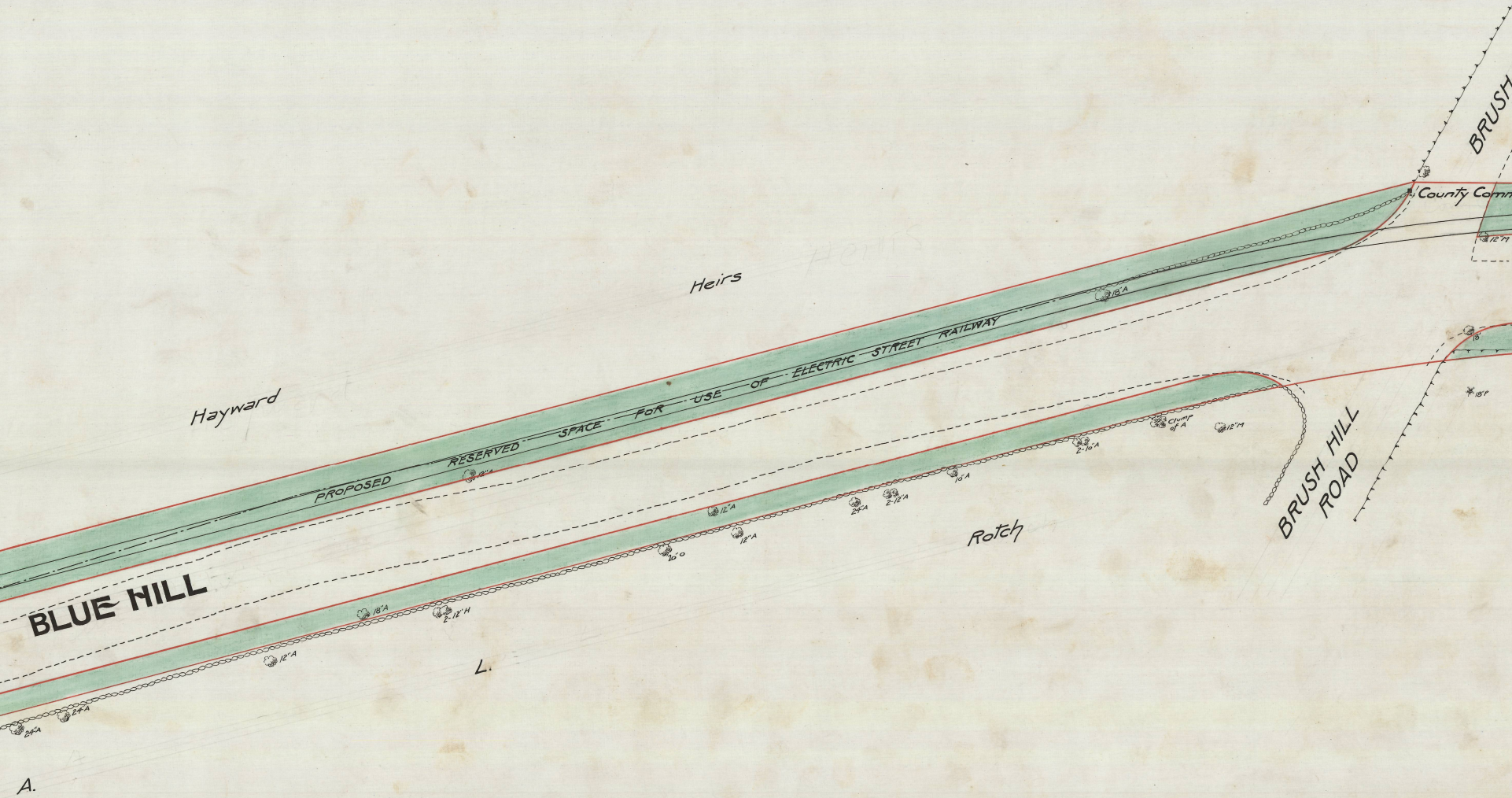
Heirs
Hayward
PROPOSED RESERVED SPACE FOR USE OF ELECTRIC STREET RAILWAY
BLUE HILL
County Comm
BRUSH
BRUSH HILL ROAD
Rotch
L.
A.
18"A
12"A
12"M
18'
18"P
Clump of A
12"M
2-10"A
10"A
2-12"A
24"A
12"A
12"A
20"O
18"A
2-12"H
12"A
24"A
24"A


HILL ROAD
Dr.
George
County Commissioners Stone Bound
missioners Stone Bound
AVE.
BARN
C. H. Lowell
Note → The line as established goes around the barn
30'
8'
12"M
12"E
24"E
20"M
18"M
36"M
24"A
28"P


8'-0"
4'-8½"
4'-3½"
30'-0"
8'-0"
55'-0"

PROPOSED CROSS SECTION OF BLUE HILL AVE.

Horizontal scale ¼ in = 1 ft.
Vertical " " " "

PLAN OF A PORTION
OF
BLUE HILL AVENUE
IN
MILTON

Showing proposed lay-out by the Board of Selectmen
Scale - 20 feet to an inch
FREDERICK P. HALL, CIVIL ENGINEER
(SUCCESSOR TO CHAS. E. C. BRECK)
85 Devonshire St. Boston
October 23, 1901.

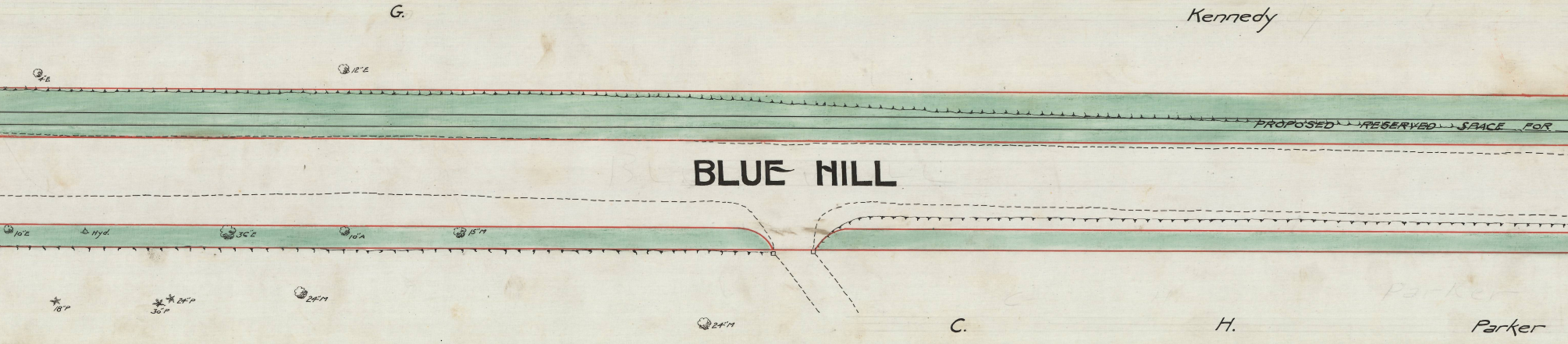
G.
Kennedy
4"E
12"E
PROPOSED RESERVED SPACE FOR
BLUE HILL
10"E
Hyd.
36"E
10"A
15"M
18"P
30"P
24"P
24"M
24"M
C.
H.
Parker

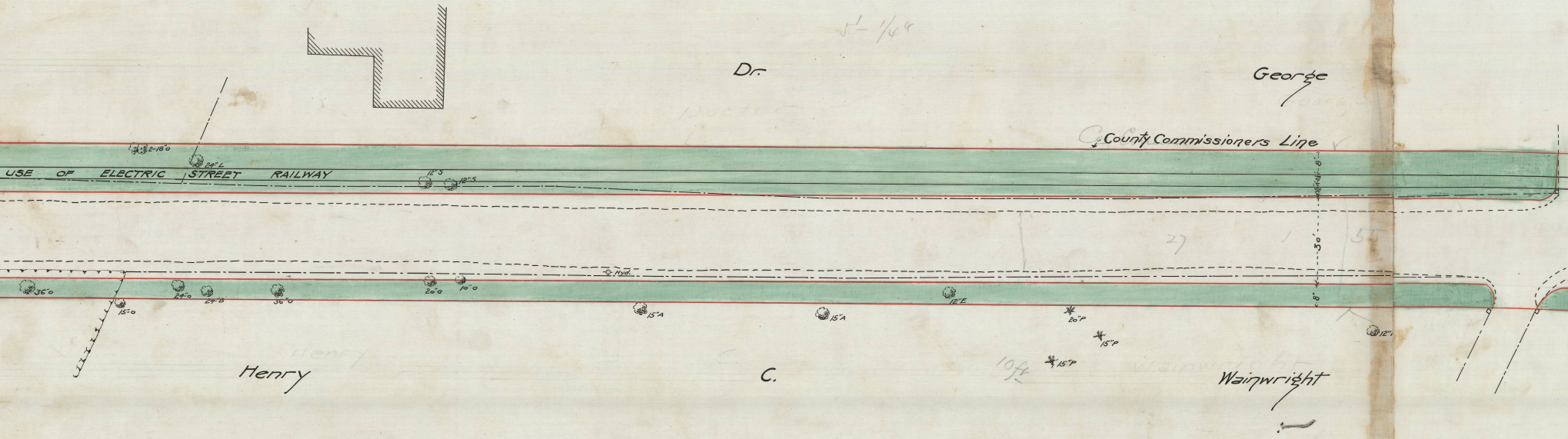
5'-1/4"
Dr.
George
County Commissioners Line
USE OF ELECTRIC STREET RAILWAY
2-18"O
24"L
12"S
12"S
8'
30'
8'
27
55
Hyd.
36"O
15"O
24"O
24"B
36"O
20"O
10"O
15"A
15"A
12"E
20"P
15"P
15"P
10ft
12"
Henry
C.
Wainwright

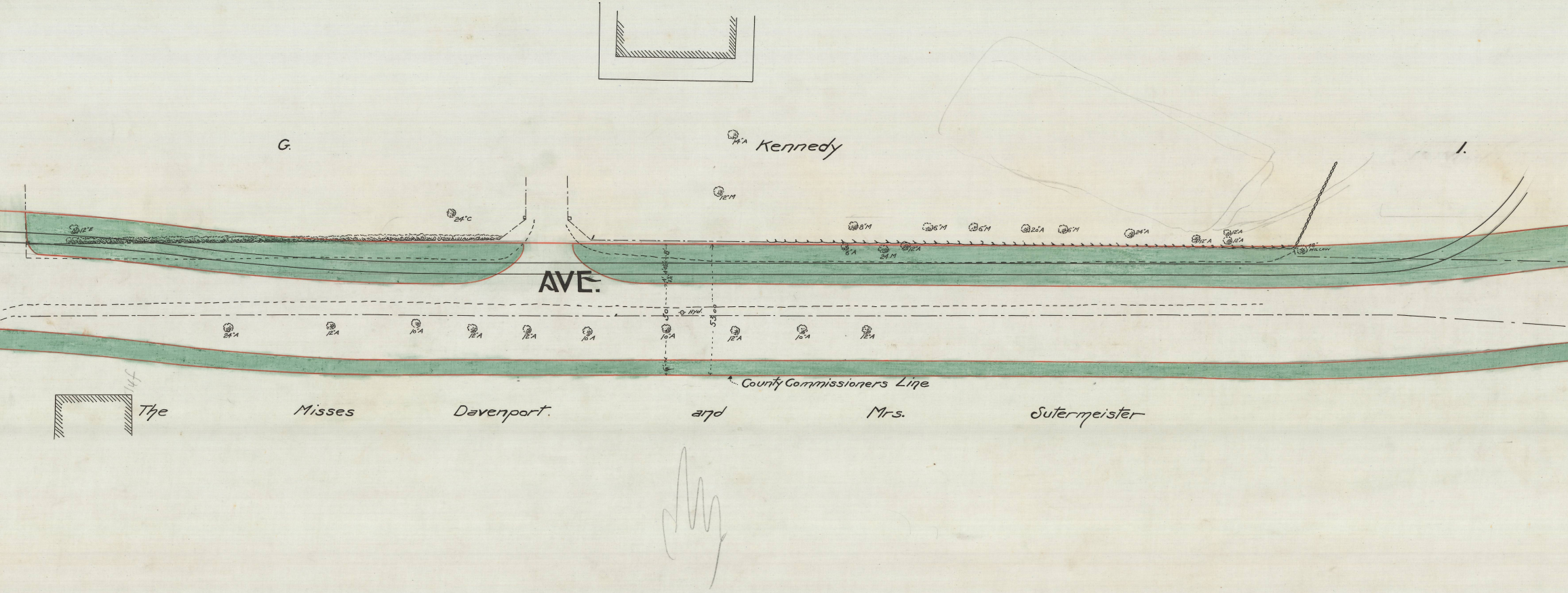
G.
14"A
Kennedy
I.
12"M
24"C
12"E
8"M
6"M
6"M
20"A
6"M
24"A
12"A
12"A
12"A
6"A
24 M
12"A
18"
WILLOW
AVE.
Hyd.
50
53.00
24"A
12"A
10"A
12"A
12"A
10"A
10"A
12"A
10"A
12"A
County Commissioners Line
The Misses Davenport and Mrs. Sutermeister

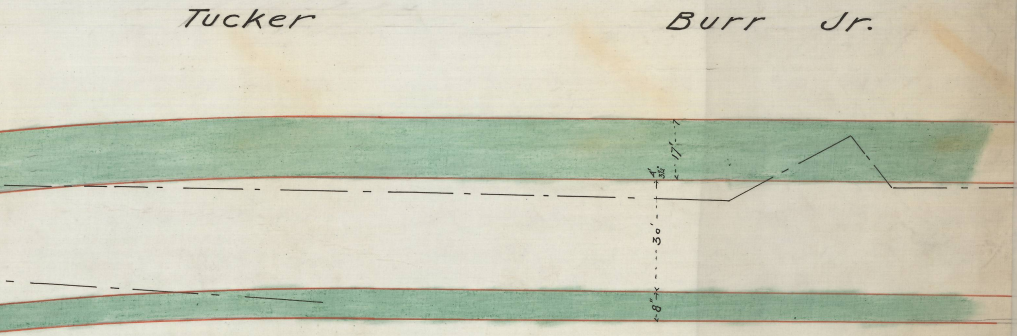
Tucker
Burr Jr.
17'
4' 3½"
30'
8"