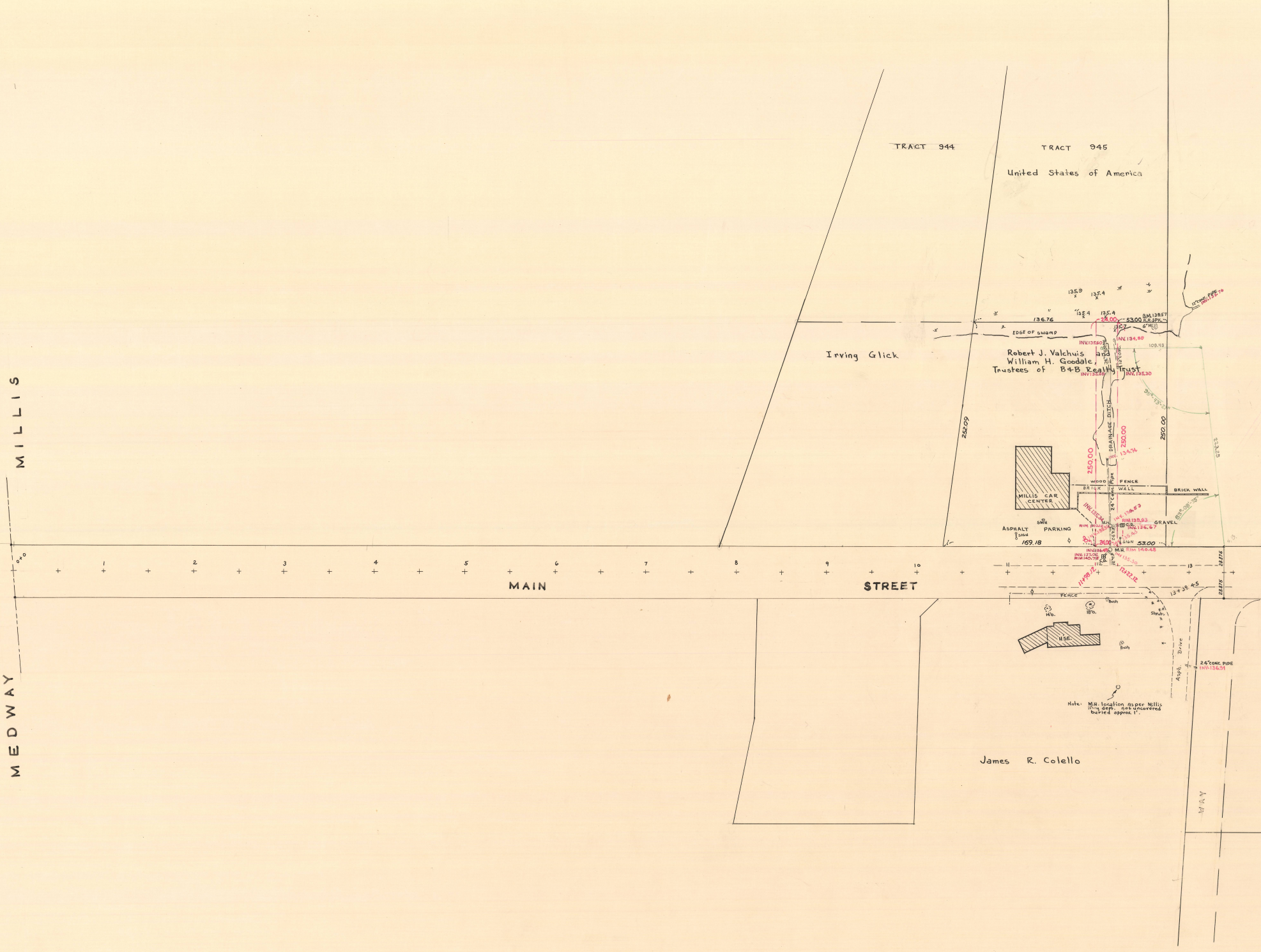
TRACT 944
TRACT 945
United States of America
Irving Glick
Robert J. Valchuis and
William H. Goodale,
Trustees of B&B Realty Trust
EDGE OF swamp
136.76
135.9
135.4
135.4
135.4
135.7
24.00
53.00
B.M. 138.57
R.R. SPK.
6" M.
12" Conc. Pipe
INV. 135.76
INV. 135.60
INV. 134.88
INV. 135.68
INV. 135.30
109.43
95°-43'-27"
223.25
252.09
250.00
250.00
250.00
DRAINAGE DITCH
INV. 134.74
24" Conc. Pipe
12" Conc.
MILLIS CAR CENTER
WOOD FENCE
BRICK WALL
BRICK WALL
83°-08'-35"
INV. 135.34
INV. 136.53
RIM 139.93
INV. 136.67
M.H.
C.B.
GRAVEL
SMH
ASPHALT PARKING
SIGN
SIGN
169.18
24.00
53.00
RIM 140.12
INV. 135.30
INV. 135.43
INV. 136.49
M.H.
RIM 140.48
INV. 137.02
RIM 140.75
C.B.
INV. 135.30
11+98.12
12+22.12
13+39.45
288.75
288.75
MILLIS
MEDWAY
0+0
1
2
3
4
5
6
7
8
9
10
11
13
MAIN
STREET
Fence
14"o.
18"o.
Bush
Shrubs
HSE.
Bush
Asph. Drive
24" CONC. PIPE
INV. 136.31
Note: M.H. location as per Millis Hwy dept. not uncovered buried approx. 1'.
James R. Colello
WAY

NORFOLK COUNTY — ENGINEERS DEPT.

Town Millis Street Main
Date June, 1973 Scale 1" = 40
Field Book 37~~5~~3 House Book 15
Calc. Book Envelope 255

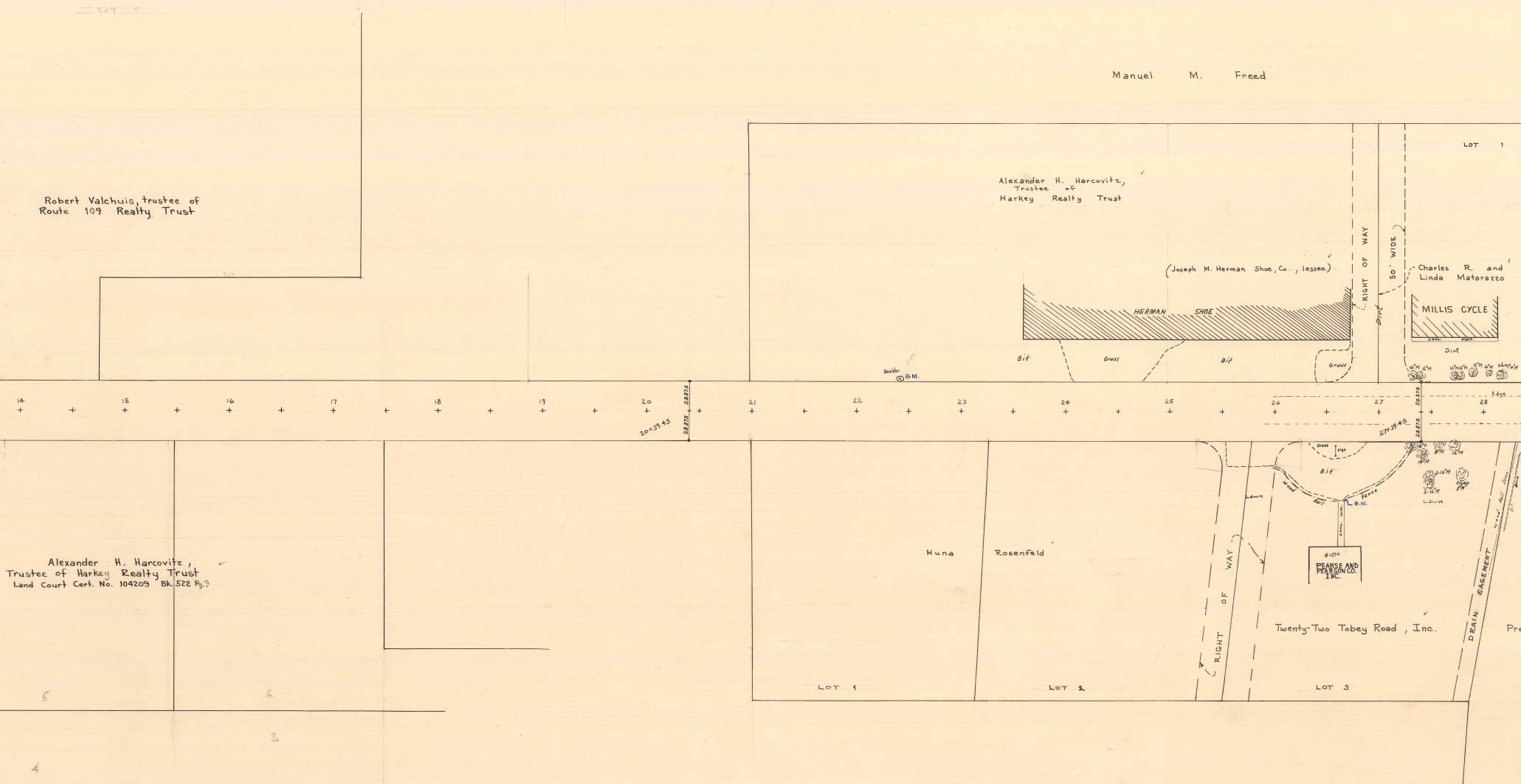
LOT 4
Robert Valchuis, trustee of
Route 109 Realty Trust
Manuel M. Freed
Alexander H. Harcovitz,
Trustee of
Harkey Realty Trust
(Joseph M. Herman Shoe, Co., lessee)
HERMAN SHOE
Bit
Grass
Bit
Grass
Boulder
B.M.
RIGHT OF WAY
50' WIDE
Dirt
LOT 1
Charles R. and
Linda Matarazzo
MILLIS CYCLE
conc. platf.
Dirt
16"M 12"M
12"M 12"M 12"M 6"M clump 14"M
Edge
14
15
16
17
18
19
20
21
22
23
24
25
26
27
28
20+39.45
28.875
28.875
27+39.45
28.876
28.876
Grass
sign
Bit
Wood Rail Fence
B.M.
Lawn
conc. wlk.
#1370
PEARSE AND PEARSON CO. INC.
8"O
8"M
12"M
14"M
2-12"M
2-12"M
clump 8"M
Lawn
Wood Rail Fence
Alexander H. Harcovitz,
Trustee of Harkey Realty Trust
Land Court Cert. No. 104209 Bk. 522 Pg. 9
Huna Rosenfeld
RIGHT OF WAY
Twenty-Two Tobey Road, Inc.
DRAIN EASEMENT
Pre
LOT 1
LOT 2
LOT 3
5
6
3
4

NORFOLK COUNTY — ENGINEERS DEPT.

Town	Millis	Street	Main
Date	June, 1973	Scale	1" = 40'
Field Book	# 373	House Book	# 15
Calc. Book		Envelope	255

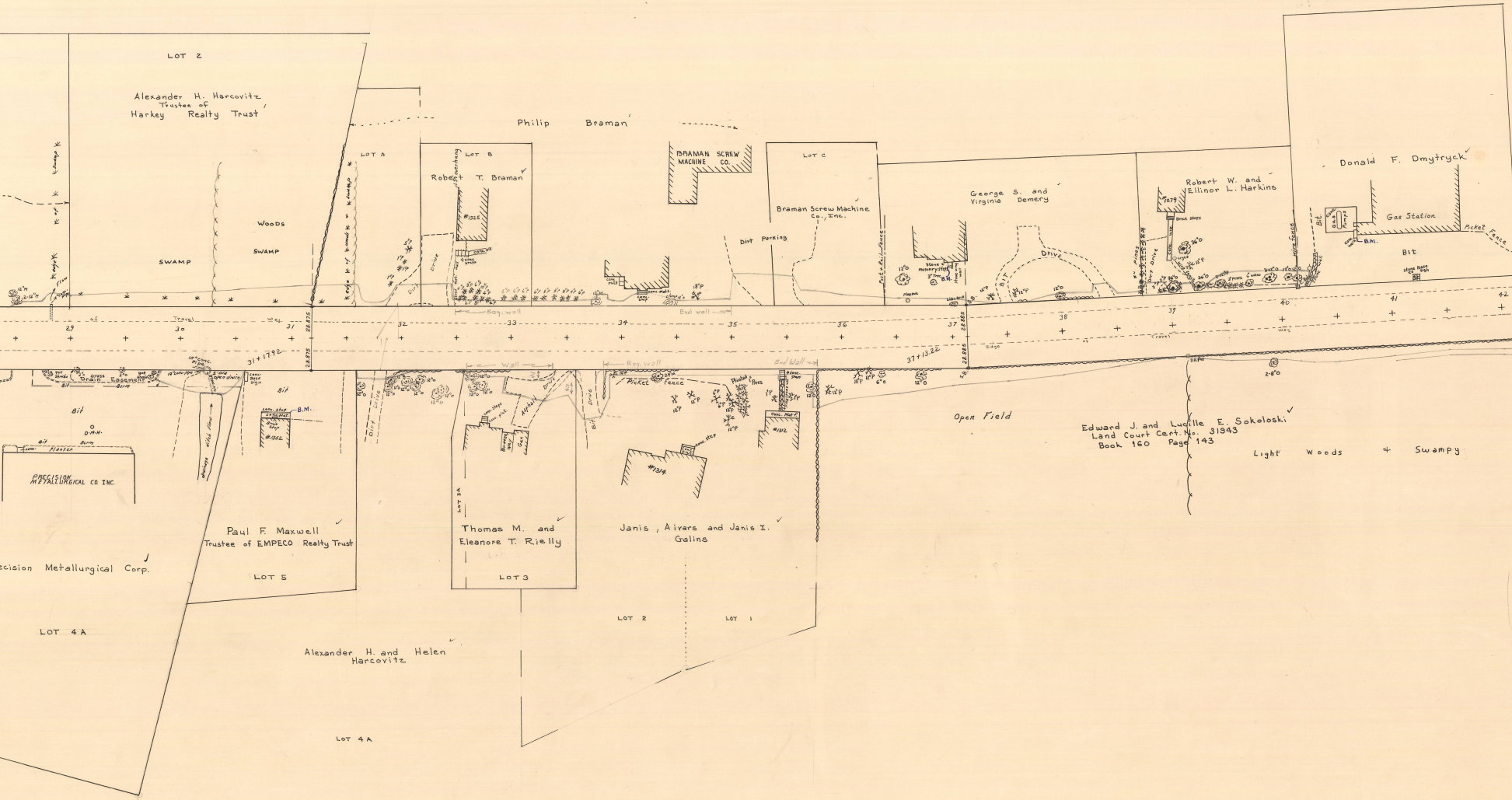
LOT 2
Alexander H. Harcovitz
Trustee of
Harkey Realty Trust
WOODS
SWAMP
SWAMP
edge of swamp
flow
LOT A
LOT B
Robert T. Braman
#1325
overhang
Drive
Dirt
conc. wk
Philip Braman
BRAMAN SCREW MACHINE CO.
Dirt Parking
LOT C
Braman Screw Machine Co., Inc.
Post + Rail Fence
George S. and Virginia Demery
stone + masonry steps
3" Tree
B.M.
Flagpole
Drive
BIT
Robert W. and Ellinor L. Harkins
#1279
Brick steps
Pines
Dirt Drive
wire fence
Donald F. Dmytryck
Gas Station
Conc. Gas Pumps
Bit.
B.M.
Bit
Picket Fence
stone base sign
Beg. wall
End wall
Travel
Way
29
30
31
32
33
34
35
36
37
38
39
40
41
42
28.875
28.875
31+17.92
28.885
28.885
37+13.22
Edge
Wall
Beg. wall
End Wall
Drain Easement
Berm
Bit
15" conc. pipe
5' dia open drain
conc. base sign
Bit
conc. step
conc. plat.
B.M.
#1352
D.M.H.
Bit
Berm
Planter
PRECISION METALLURGICAL CO. INC.
drainage ditch flow
Dirt Drive
Asphalt Drive
Breeze way
Gar.
conc. steps
conc. plat.
Drive
Bit
Picket Fence
Planted Pines
4 conc. steps
conc. plat.
#1312
#1314
conc. step
Open Field
Edward J. and Lucille E. Sokoloski
Land Court Cert. No. 31943
Book 160 Page 143
Light Woods + Swampy
2-8"O
LOT 3A
Thomas M. and Eleanore T. Rielly
LOT 3
Janis, Aivars and Janis I. Galins
LOT 2
LOT 1
Paul F. Maxwell
Trustee of EMPECO Realty Trust
LOT 5
ecision Metallurgical Corp.
LOT 4A
Alexander H. and Helen Harcovitz
LOT 4A

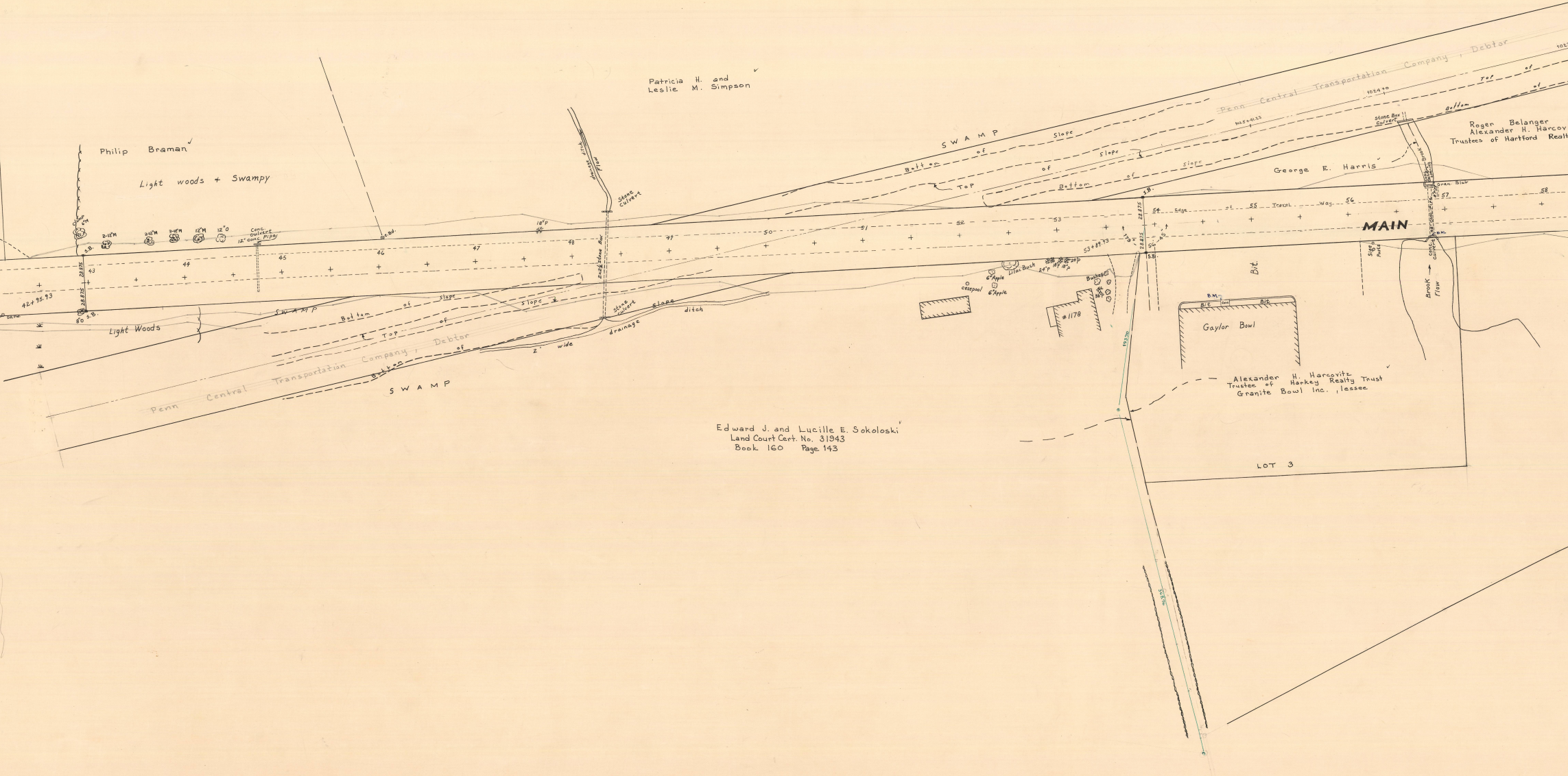
Patricia H. and
Leslie M. Simpson
Philip Braman
Light woods + Swampy
Penn Central Transportation Company, Debtor
SWAMP
Bottom of slope
Top of slope
Roger Belanger
Alexander H. Harcov
Trustees of Hartford Realt
George E. Harris
Stone Box Culvert
Brook
Gran. Slab
Clump 6"M
2-12"M
2-12"M
3-12"M
12"M
12"O
Conc. Culvert
12" Conc. Pipe
C.Bd.
18"P
drainage ditch
Flow
Stone Culvert
2x2 Stone Box
S.B.
28.875
42+95.93
80
Light Woods
2' wide drainage ditch
43
44
45
46
47
48
49
50
51
52
53
54
55
56
57
58
Edge of Travel Way
MAIN
53+89.93
1025+41.23
1024+40
cesspool
6"Apple
6"Apple
Lilac Bush
24"P
18"P
18"P
24"P
Bushes
36"P
#1178
Bit.
B.M.
Bit
Conc.
Bit
Gaylor Bowl
Sign Posts
Conc. Culvert
Brook Flow
193.70
Alexander H. Harcovitz
Trustee of Harkey Realty Trust
Granite Bowl Inc., lessee
Edward J. and Lucille E. Sokoloski
Land Court Cert. No. 31943
Book 160 Page 143
LOT 3

NORFOLK COUNTY — ENGINEERS DEPT.

Town Millis Street Main

Date June, 1973 Scale 1" = 40

Field Book 184 Layout 373 Detail + X Sect. House Book 15

Calc. Book Envelope 255

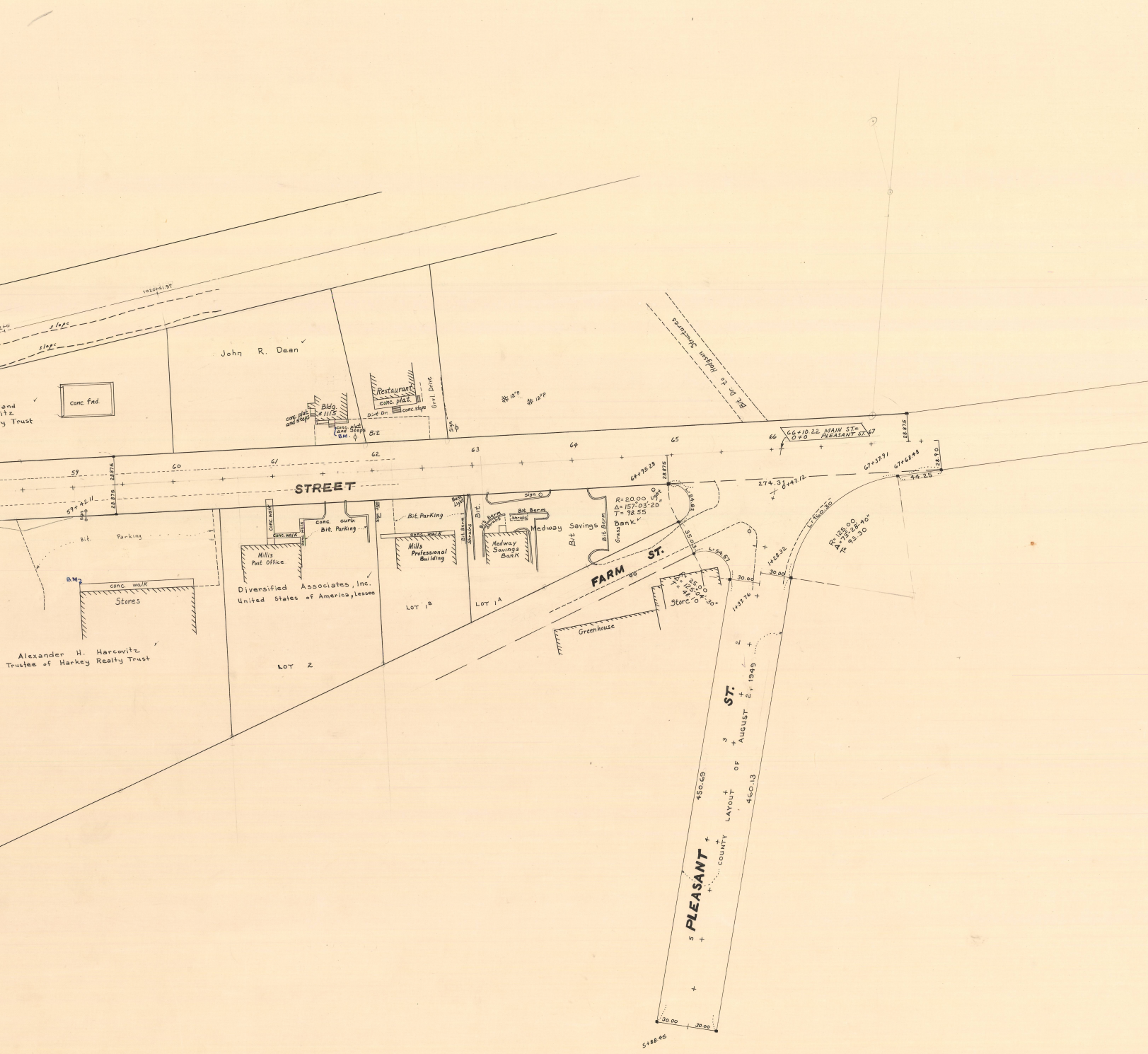
1020+41.97
slope
slope
John R. Dean
conc. fnd.
and
itz
y Trust
Bldg. #1115
conc. plat. and steps
conc. plat. and steps
B.M.
Bit
Restaurant
conc. plat.
conc. steps
Dirt Dr.
Grvl. Drive
Sign
12"P
12"P
Bit Dr. to Hodgson Structures
59
60
61
62
63
64
65
66
67
28.875
28.875
59+42.11
STREET
Sign
Bit. Parking
B.M.2
conc walk
Stores
Alexander H. Harcovitz
Trustee of Harkey Realty Trust
conc. walk
conc. walk
conc. walk
conc. curb
Bit. Parking
Millis Post Office
Diversified Associates, Inc.
United States of America, Lessee
LOT 2
Sign
Bit. Parking
conc. walk
Mills Professional Building
LOT 1B
Bat. Light
Bit Berm
Shrubs
Bit.
Bit Berm
Shrubs
Bit Berm
Shrubs
Sign
Medway Savings Bank
Medway Savings
Bit
Bit Berm
Grass
LOT 1A
R= 20.00
Δ= 157°-03'-20"
T= 98.55
Light
Bank
64+95.28
28.875
L=54.82
35.03
L=54.57
FARM ST.
60
R= 25.00
Δ= 125°-04'-30"
T= 48.10
Store
Greenhouse
66+10.22 MAIN ST.=
0+0 PLEASANT ST.
274.31
0+47.12
67+37.91
67+68.48
28.875
28.90
44.25
L=160.30
R= 125.00
Δ= 73°-28'-40"
T= 93.30
1+28.32
1+37.76
30.00
30.00
2
3
PLEASANT ST.
COUNTY LAYOUT OF AUGUST 2, 1949
450.69
460.13
5
30.00
30.00
5+88.45

NORFOLK COUNTY — ENGINEERS DEPT.

Town Millis
Street Main
Date June, 1973
Scale 1" = 40
Field Book 373
House Book 15
Calc. Book
Envelope 255