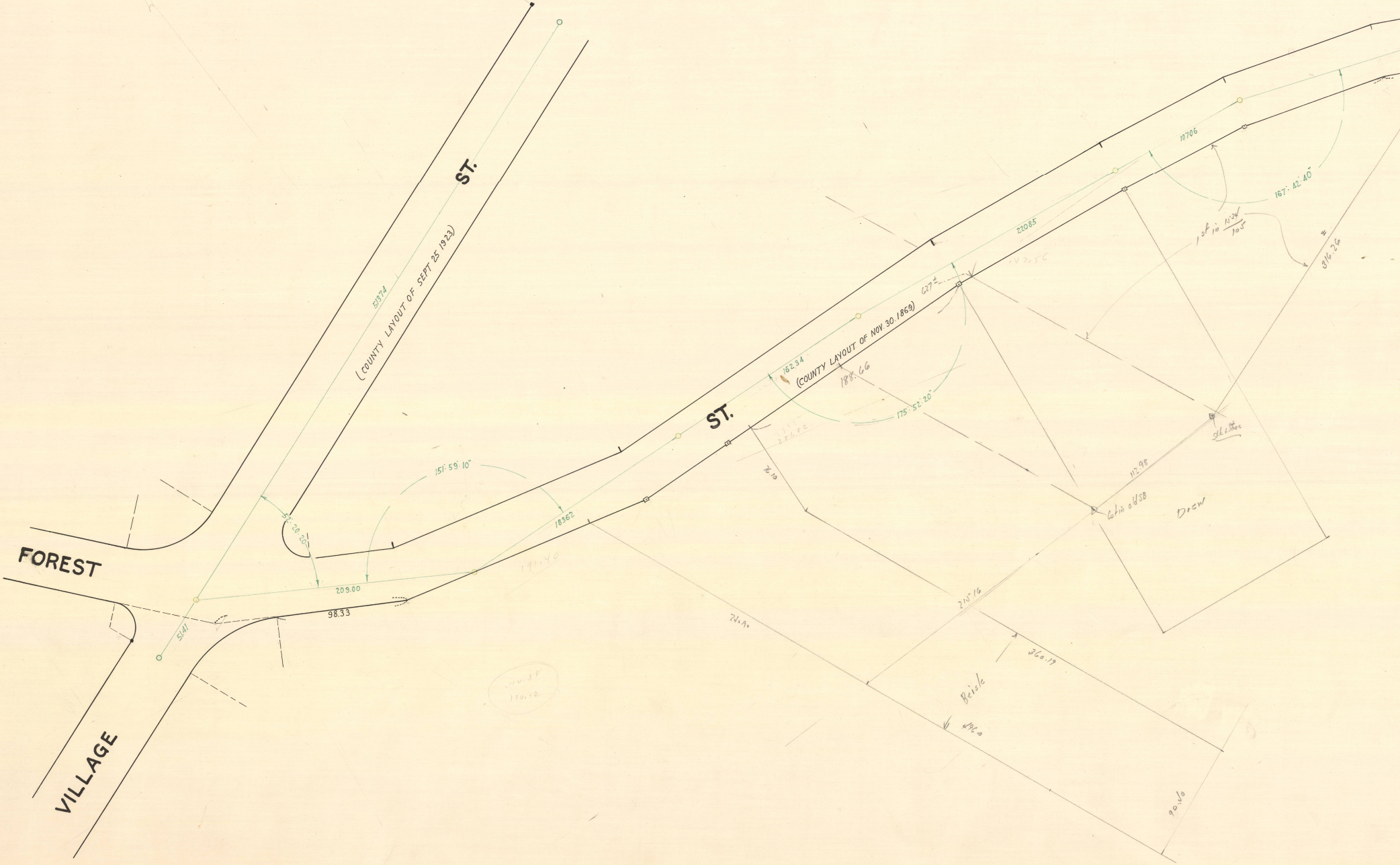
FOREST
ST.
ST.
VILLAGE
(COUNTY LAYOUT OF SEPT 25 1923)
(COUNTY LAYOUT OF NOV. 30. 1869)
51874
5141
209.00
98.33
18362
151° 59' 10"
52° 20' 20"
16234
175° 52' 20"
22085
10706
167° 42' 40"
627±
188.66
191.40
316.26
112.98
Cut in old SB
Drew
Beisle
360.19
210.16
76.10
240.90
90.30
1st in N'24/105

NORFOLK COUNTY — ENGINEERS DEPT.

Town MILLIS Street FOREST

Survey by FEKKES F. B. #119 Page 129-

Plotted by ______ Date AUG 1951 Scale 1" = 40

Checked by ______ Drawer ______ No. ______

ENVELOPE # 353
CALC BK #65 pg. 66

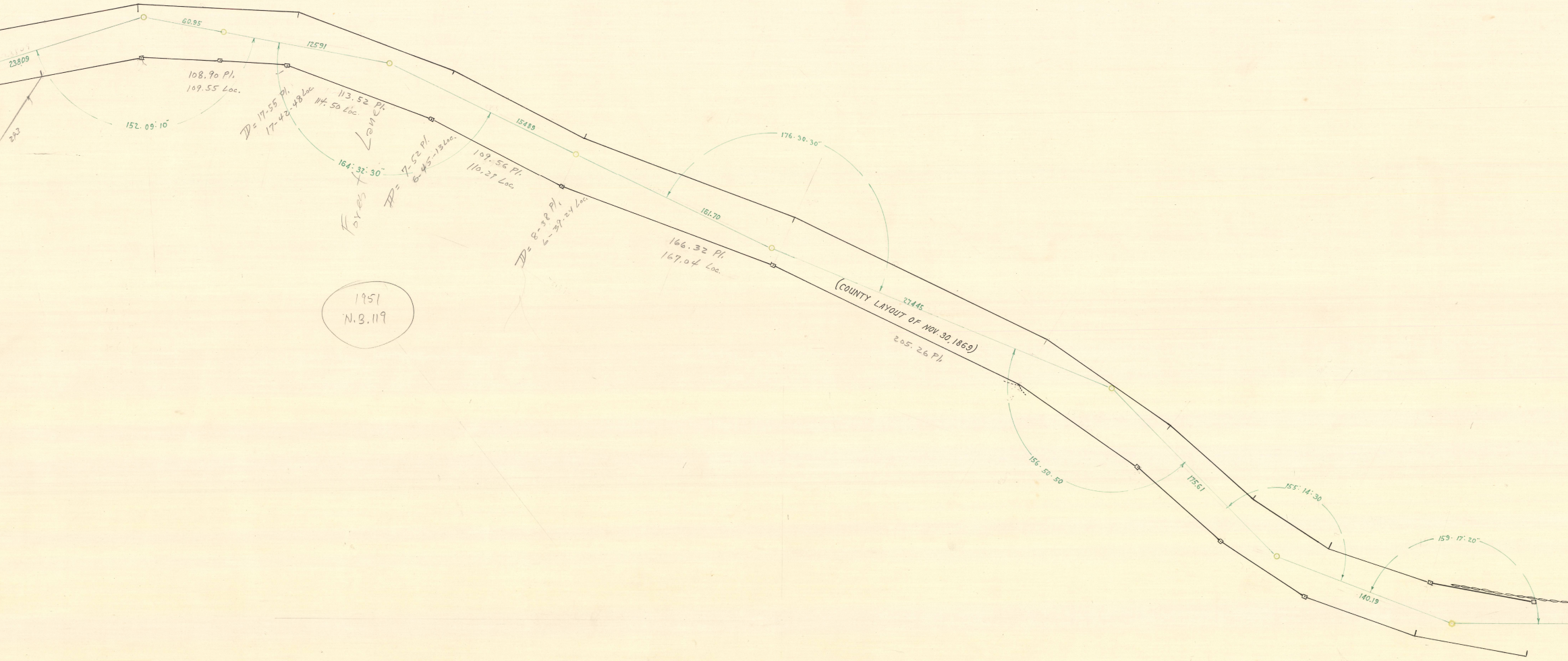
23809
60.95
12591
108.90 Pl.
109.55 Loc.
152. 09: 10"
283
D = 17-55 Pl.
17-42-48 Loc.
113.52 Pl.
114.50 Loc.
Foyes Lane
164: 32: 30"
D = 7-52 Pl.
6-45-13 Loc.
15489
109.56 Pl.
110.29 Loc.
D = 8-38 Pl.
6-39-24 Loc.
176. 30. 30"
161.70
166.32 Pl.
167.04 Loc.
(COUNTY LAYOUT OF NOV. 30, 1869)
27445
205.26 Pl.
156. 50. 50
175.61
155: 14: 30
159. 17: 20"
140.19

1951
N.B. 119

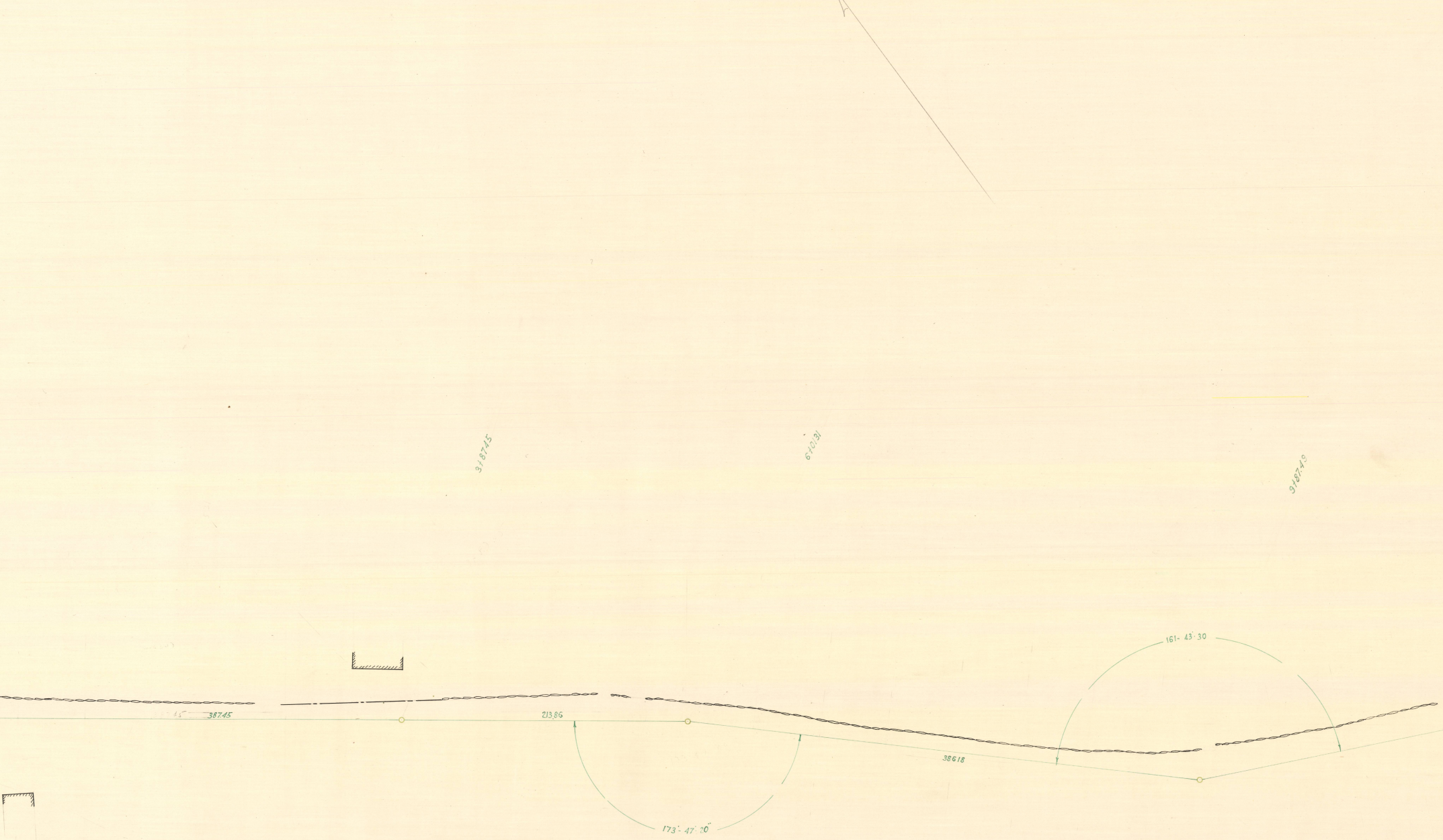
3+87.45
6+01.31
9+87.49
387.45
213.86
386.18
161- 43· 30
173°- 47' 20"

NORFOLK COUNTY — ENGINEERS DEPT.

Town MILLIS Street FOREST

Survey by FEKKES F. B. #119 Page 129-

Plotted by ______ Date AUG 1951 Scale 1"=40

Checked by ______ Drawer ______ No. ______

ENVELOPE #353
CALC BK # 65 pg. 66

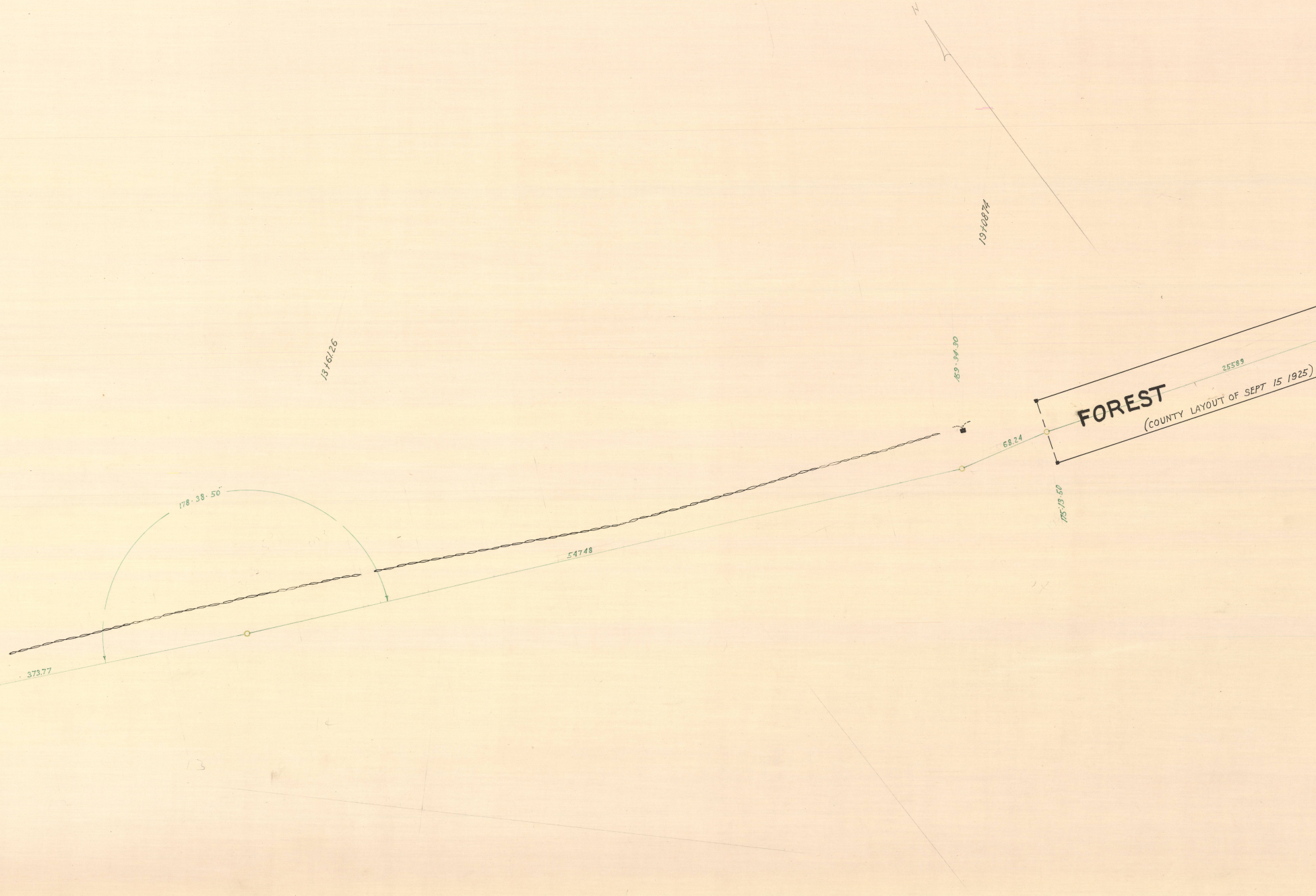
N
19+0874
13+61.26
159-34-30
FOREST
(COUNTY LAYOUT OF SEPT 15 1925)
25589
68.24
175-13-50
178-38-50"
54748
373.77

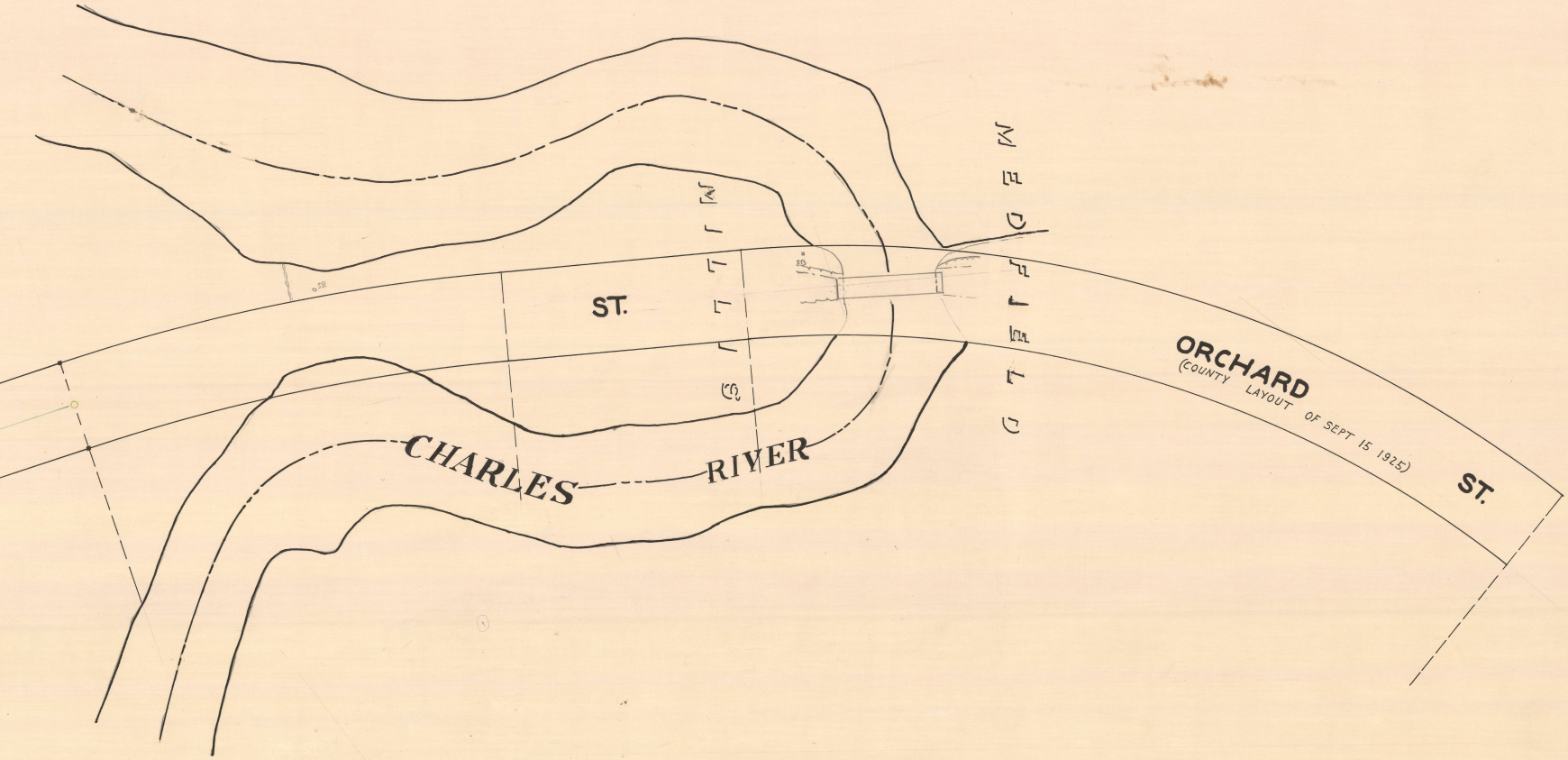
MEDFIELD
MILLIS
ST.
CHARLES RIVER
ORCHARD
(COUNTY LAYOUT OF SEPT 15 1925)
ST.