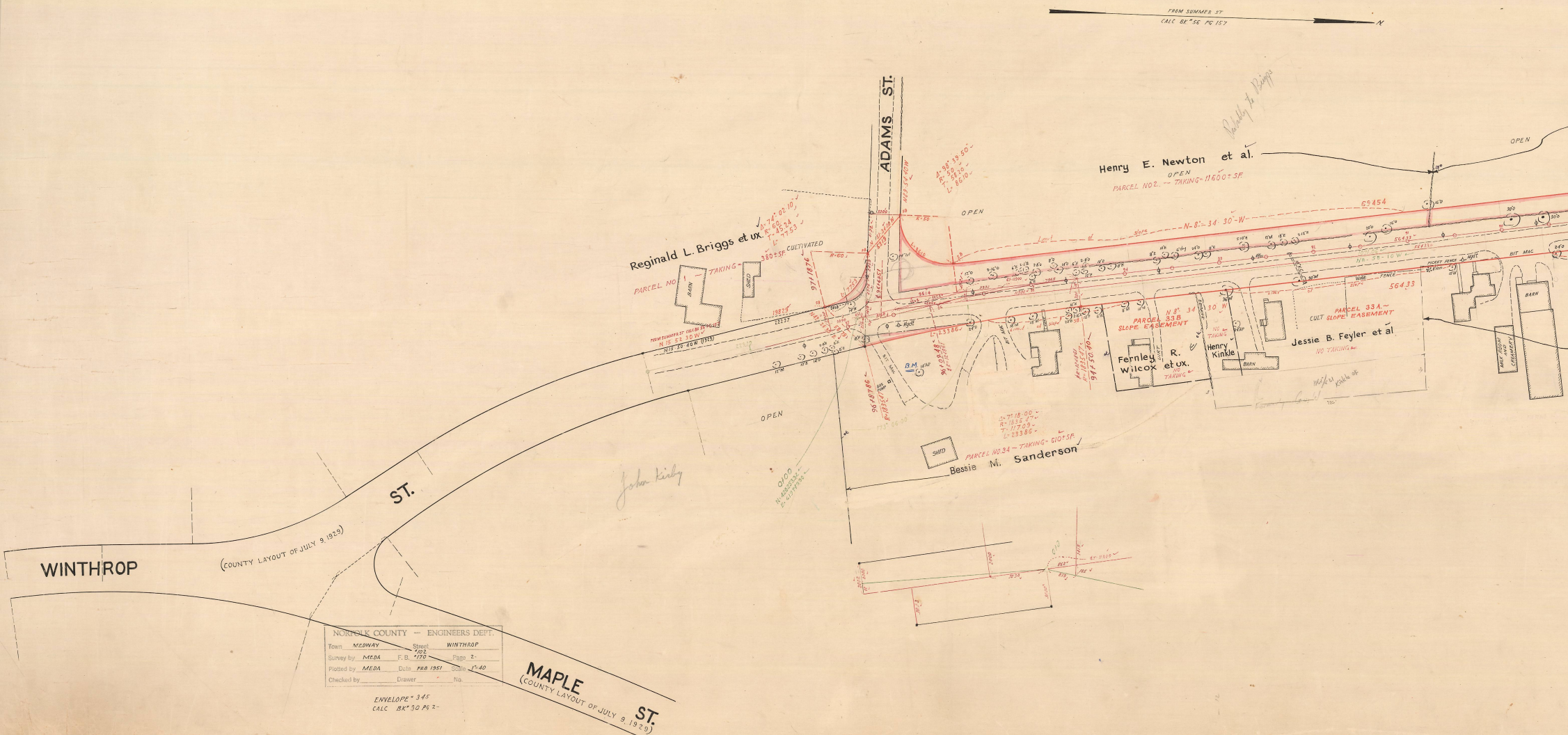
FROM SUMMER ST
CALC BK #56 PG 157
N
ADAMS ST.
Henry E. Newton et al.
OPEN
PARCEL NO 2. — TAKING = 11600 ± SF.
Reginald L. Briggs et ux.
PARCEL NO 1 — TAKING = 380 ± SF.
CULTIVATED
BARN
SHED
Δ = 74° 02' 10"
R = 60
T = 45.24
L = 77.53
Δ = 98° 39' 50"
R = 50
T = 58.20
L = 86.10
N 89° 54' 40" W
R = 60
R = 50
L = 86.10
97 + 18.76
198.29
222.37
FROM SUMMER ST. CALC BK 56 PG 153
N 15° 52' 30" W
N 15° 50' 40" W (1929)
96 + 09.48
96 + 87.86
94 + 50.40
L = 233.86
B.M.
BIT MAC
GAS PUMP
Hyd
N - 8° - 34' 30" - W
Limit of slope
694.54
564.33
N 8° 58' 10" W
PICKET FENCE
WIRE FENCE
PARCEL 33B
SLOPE EASEMENT
Fernley R. Wilcox et ux.
NO TAKING
DIRT
Henry Kinkle
BARN
PARCEL 33 A.
CULT SLOPE EASEMENT
Jessie B. Feyler et al
NO TAKING
MILK ROOM AND CREAMERY
BARN
Δ = 7° 18' 00"
R = 1835.47
T = 117.09
L = 233.86
PARCEL NO. 34 — TAKING = 610 ± SF.
Bessie M. Sanderson
SHED
OPEN
John Kirby
Probably to Briggs
WINTHROP
ST.
(COUNTY LAYOUT OF JULY 9, 1929)
MAPLE ST.
(COUNTY LAYOUT OF JULY 9, 1929)

NORFOLK COUNTY — ENGINEERS DEPT.

Town MEDWAY Street WINTHROP
Survey by MEDA F. B. #102 #170 Page 2-
Plotted by MEDA Date FEB 1951 Scale 1"=40
Checked by ______ Drawer ______ No. ______

ENVELOPE # 345
CALC BK # 30 PG 2-

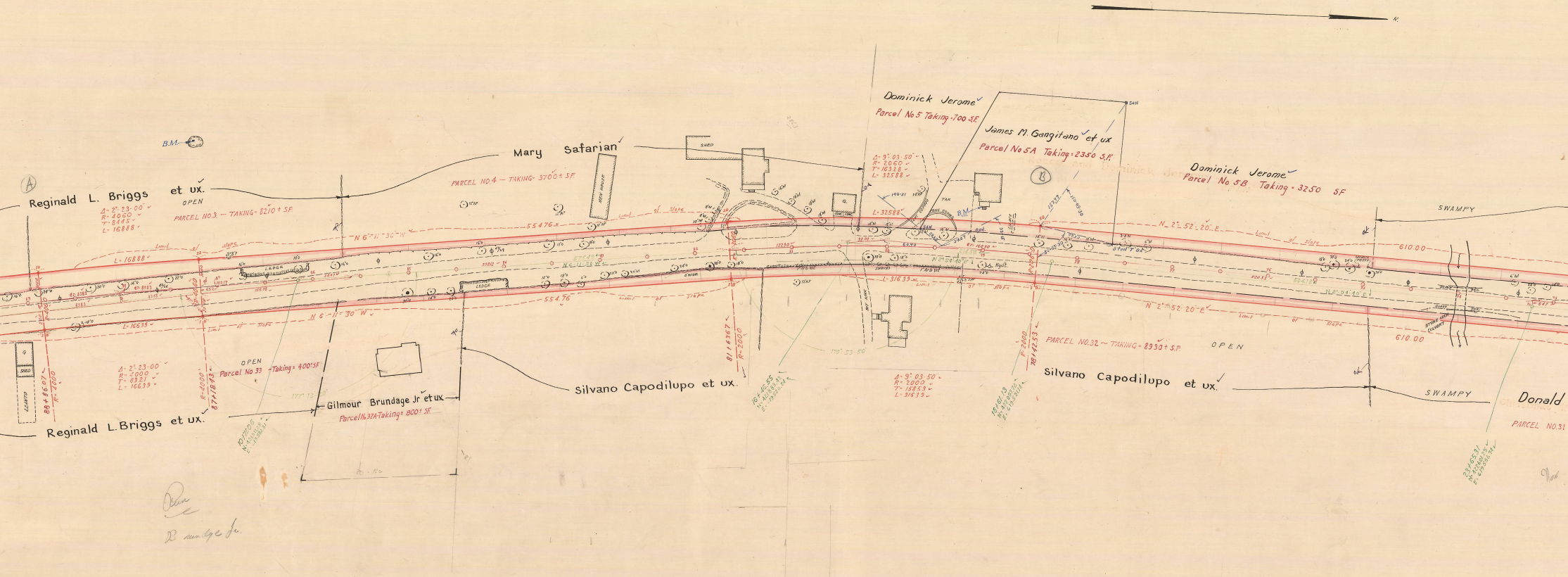
N.
B.M.
A
Reginald L. Briggs et ux.
OPEN
Δ- 2°-23-00"
R- 4060
T- 8445
L- 16888
PARCEL NO.3. — TAKING- 8210 ± S.F.
Mary Safarian
PARCEL NO.4 — TAKING- 3700 ± S.F.
HEN HOUSE
SHED
N 6°-11-30" W
L- 16888
Limit of slope
LEDGE
554.76
L- 16639
88+86.07
R- 4000
R- 4000
87+18.13
OPEN
Δ- 2°-23-00"
R- 4000
T- 83.21
L- 166.39
Parcel No 33 -Taking- 400 ± SF
LEANTO
SHED
Gilmour Brundage Jr et ux
Parcel No 32A-Taking- 800 ± SF
Reginald L. Briggs et ux.
10+71.06
Silvano Capodilupo et ux.
81+63.67
R- 2000
16+46.55
N- 421883.42
E- 419520.84
170° 53-50
Dominick Jerome
Parcel No 5 Taking- 700 S.F.
James M. Gangitano et ux
Parcel No 5A Taking- 2350 S.F.
B
Δ- 9° 03-50"
R- 2060
T- 163.28
L- 325.88
L- 325.88
G.
TAR
B.M.
Hydt.
N 8° 54-40" E
L- 316.39
Δ- 9° 03-50"
R- 2000
T- 158.53
L- 316.39
R- 2000
78+42.53
18+61.13
N- 422097.12
E- 419531.14
Dominick Jerome
Parcel No 5B Taking- 3250 SF
N 2°-52-20" E
Limit of slope
610.00
SWAMPY
Steel T Bd
PARCEL NO.32 ~ TAKING- 8930 ± S.F.
OPEN
N 2°-52-20" E
610.00
STONE ARCH CULVERT
N 2° 54-40" E
504.18
Silvano Capodilupo et ux.
SWAMPY
Donald
PARCEL NO.31
23+65.31
N- 422601.25
E- 419556.74

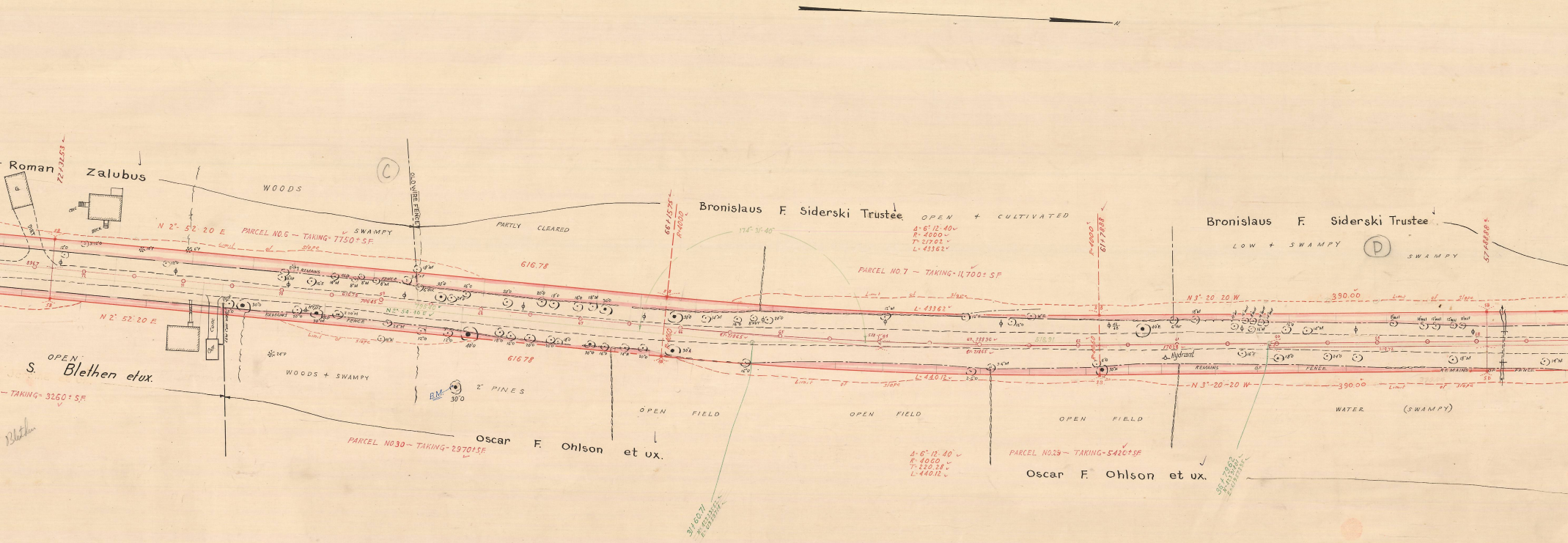
N
Roman Zalubus
72+32.53
WOODS
C
OLD WIRE FENCE
PARTLY CLEARED
SWAMPY
N 2° 52' 20" E
PARCEL NO.6 ~ TAKING = 7750± S.F.
Limit of slope
DIRT
BRICK
616.78
REMAINS
OLD
FENCE
N 2° 54' 40" E
795.40
N 2° 52' 20" E
616.78
OPEN
S. Blethen et ux.
TAKING = 3260± S.F.
WOODS + SWAMPY
B.M.
30"O
2" PINES
PARCEL NO.30 ~ TAKING = 2970± S.F.
Oscar F. Ohlson et ux.
Blethen
66+15.75
R = 4000
174° 31' 40"
Bronislaus F. Siderski Trustee
OPEN + CULTIVATED
Δ = 6° 12' 40"
R = 4000
T = 217.02
L = 433.62
PARCEL NO.7 ~ TAKING = 11,700± SF
L = 433.62
R = 4060
518.91
L = 440.12
Hydrant
REMAINS
OPEN FIELD
OPEN FIELD
OPEN FIELD
R = 4000
61+78.88
R = 4060
Δ = 6° 12' 40"
R = 4060
T = 220.28
L = 440.12
PARCEL NO.29 ~ TAKING = 5420± SF
Oscar F. Ohlson et ux.
31+60.71
36+79.62
Bronislaus F. Siderski Trustee
LOW + SWAMPY
D
SWAMPY
57+88.88
N 3° 20' 20" W
390.00
Limit of slope
REMAINS OF FENCE
REMAINS OF FENCE
N 3° 20' 20" W
390.00
WATER
(SWAMPY)

NORFOLK COUNTY — ENGINEERS DEPT.

Town MEDWAY Street WINTHROP

Survey by MEDA F. B. #102 #170 Page 2-

Plotted by MEDA Date FEB 1951 Scale 1" = 40'

Checked by ______ Drawer ______ No. ______

ENVELOPE # 345
CALC. BK # 90 PG. 2-

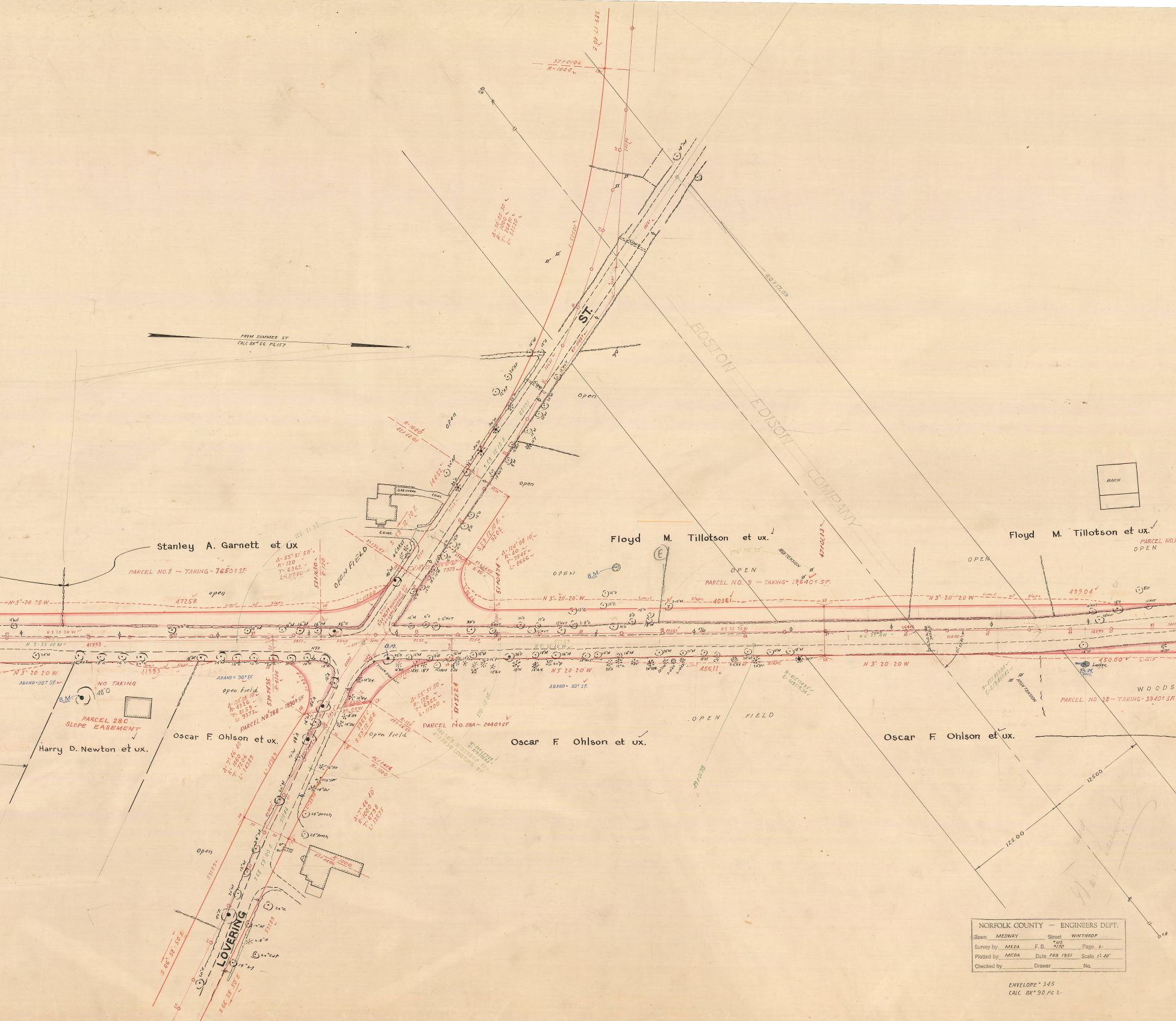
S 89° 17' 40" E
37+01.06
R=1000
Δ=30°05'30"
T=1000
L=525.20
FROM SUMMER ST
CALC BK # 56 PG 157
N.
ST.
BOSTON EDISON COMPANY
open
R=1000
42+42.01
GARDNER
CONC
S 9° 12' 10" E
5865
Δ=124°08'10"
R=40
T=75.45
L=86.66
Stanley A. Garnett et ux
PARCEL NO. 8 ~ TAKING - 7650 ± SF.
Δ=55°51'50"
R=120
T=63.62
L=117.00
53+16.30
R=120
OPEN FIELD
47258
Limit of Slope
L=117.00
Floyd M. Tillotson et ux.
OPEN
B.M.
PARCEL NO. 9 - TAKING - 19,640 ± S.F.
HIGH TENSION
47+01.13
N 3° 20' 20" W
40361
Floyd M. Tillotson et ux.
PARCEL NO.
OPEN
BARN
49904
N 3° 26' 20" W
N 3° 20' 20" W
41393
11393
NO TAKING
ABAND = 110 ± SF.
B.M.
48" O
PARCEL 28C
SLOPE EASEMENT
Harry D. Newton et ux.
ABAND = 90 ± SF.
open field
Δ=124°08'10"
R=43.26
T=81.59
L=93.73
53+74.95
R=43.26
PARCEL NO. 28B ~ 1890 ± SF
Oscar F. Ohlson et ux.
Δ=7°46'40"
R=1060
T=72.06
L=143.89
L=143.89
B.M.
Δ=55°51'50"
R=120
T=63.62
L=117.00
51+57.24
PARCEL No. 28A ~ 2440 ± SF
open field
5865
S 59° 12' 10" E
R=120
45+46.89
46+04.24
R=1000
Δ=7°46'40"
R=1000
T=67.98
L=135.75
Oscar F. Ohlson et ux.
N 3° 20' 20" W
ABAND = 110 ± SF.
45611
N=425134.35
E=619519.34
OPEN FIELD
49+01.78
N=425483.00
E=619482.43
HIGH TENSION
450.00
Ledge
B.M.
WOODS
PARCEL NO. 28 - TAKING - 3940 ± SF.
Oscar F. Ohlson et ux.
125.00
125.00
open
24" Beech
R=1000
LOVERING
S 66° 58' 50" E
S 66° 58' 50" E

NORFOLK COUNTY — ENGINEERS DEPT.
Town MEDWAY Street WINTHROP
Survey by MEDA F. B. #102 #170 Page 2-
Plotted by MEDA Date FEB 1951 Scale 1" = 40'
Checked by ____ Drawer ____ No. ____

ENVELOPE # 345
CALC BK # 90 PG 2-

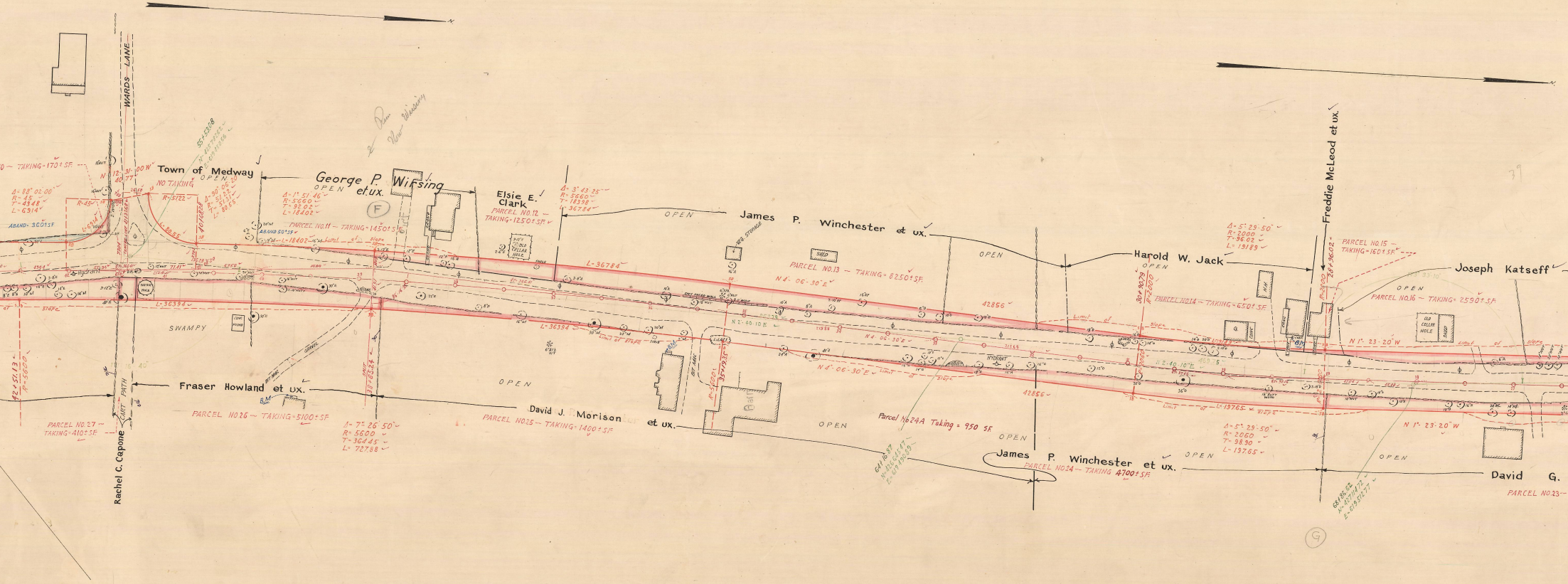
WARDS LANE
TAKING-170± SF.
N 12°-31'-00" W
40.77
Town of Medway
OPEN
NO TAKING
55+53.08
N-425782.62
E-619450.66
Δ-88°-02'-00"
R-45
T-43.48
L-69.14
R-45
L-69.14
R-57.22
Δ-90°-06'-20"
R-51.22
T-51.31
L-80.55
L-80.55
ABAND-360±SF
George P. Wirsing et ux.
OPEN
F
Δ-1°-51'-46"
R-5660
T-92.02
L-184.02
ABAND 60±SF
PARCEL NO.11 ~ TAKING-1450±SF
L-184.02
Limit of slope
Elsie E. Clark
PARCEL NO.12 ~ TAKING-1250±SF.
OLD CELLAR HOLE
Δ-3°-43'-25"
R-5660
T-183.98
L-367.84
L-367.84
Hydrant
WATER HOLE
L-363.94
SWAMPY
GRAVEL
BIT MAC
42+51.13
R-5600
CART PATH
Rachel C. Capone
PARCEL NO.27 ~ TAKING-410±SF.
Fraser Howland et ux.
B.M.
PARCEL NO.26 ~ TAKING-5100±SF
38+65.24
Δ-7°-26'-50"
R-5600
T-364.45
L-727.88
OPEN
David J. Morison et ux.
PARCEL NO.25 ~ TAKING-1400±SF
L-363.94
Limit of slope
OPEN
James P. Winchester et ux.
VEG. STORAGE
SHED
PARCEL NO.13 ~ TAKING-8250±SF.
N 4°-06'-30" E
DRY FACED WALL
N 2°-40'-10" E
N 4°-06'-30" E
N 4°-06'-30" E
Limit of slope
HYDRANT
R-5600
35+19.35
42856
42856
OPEN
Parcel No 24A Taking = 950 SF.
64+16.87
N-426645.47
E-619490.89
OPEN
James P. Winchester et ux.
PARCEL NO.24 ~ TAKING 4700±SF.
Harold W. Jack
OPEN
Δ-5°-29'-50"
R-2000
T-96.02
L-191.89
30+90.79
R-2000
PARCEL NO.14 ~ TAKING-650±SF.
N 2-40-10 E
469.75
Limit of slope
G.
H.H.
B.M.
Freddie McLeod et ux.
28+96.02
R-2000
PARCEL NO.15 ~ TAKING-160±SF.
Joseph Katseff
OPEN
PARCEL NO.16 ~ TAKING-2590±SF
OLD CELLAR HOLE
SHED
N 1°-23'-20" W
Limit of slope
L-197.65
Limit of slope
Δ-5°-29'-50"
R-2060
T-98.90
L-197.65
N 1°-23'-20" W
OPEN
OPEN
68+86.62
N-427114.72
E-619512.77
David G.
PARCEL NO.23
39
9

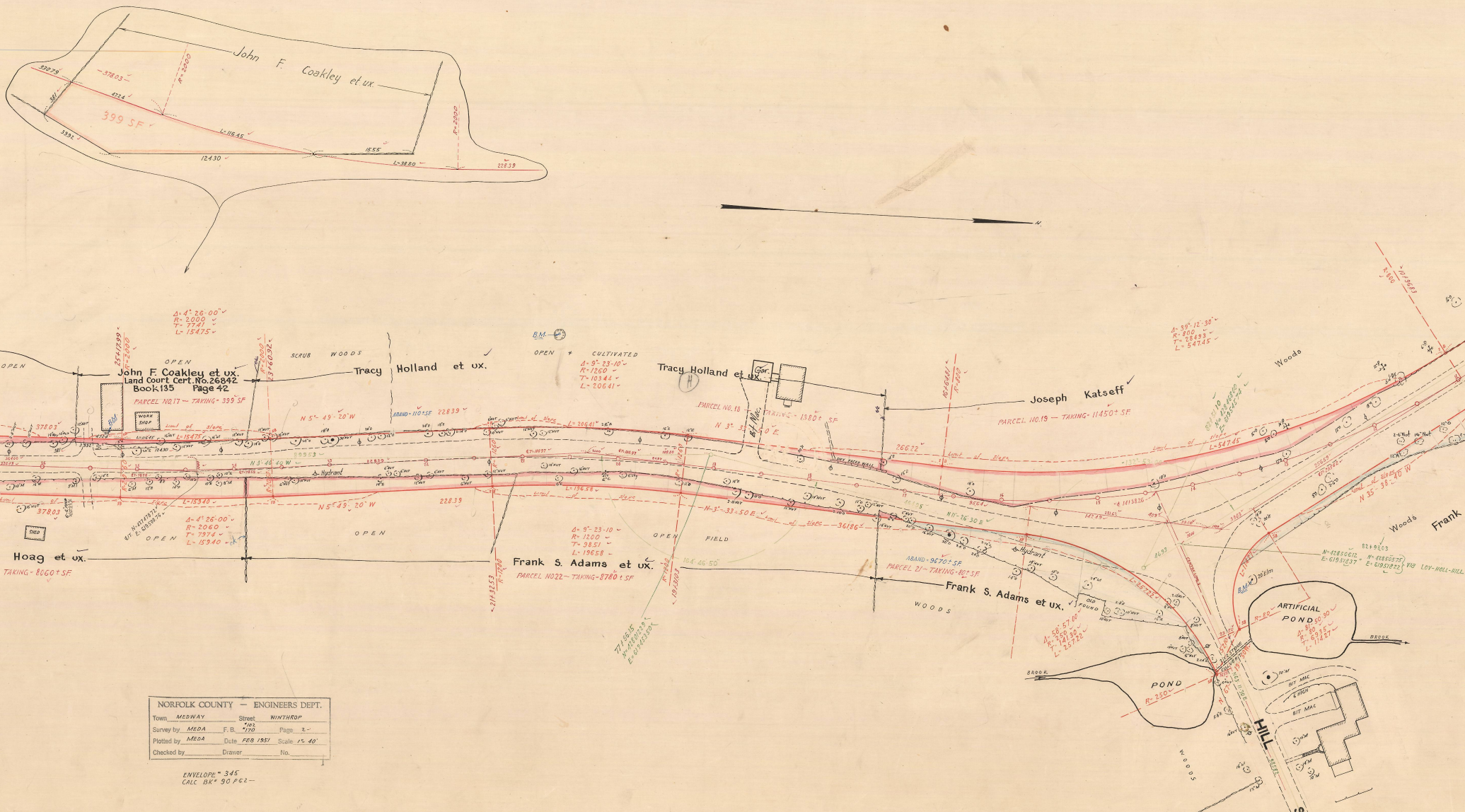
John F. Coakley et ux.
378.03
R=2000
47.24
381
399 SF
39.92
L=116.45
124.30
15.55
L=38.80
228.39
330.79
OPEN
SCRUB WOODS
OPEN + CULTIVATED
Δ=4°-26-00"
R=2000
T=77.41
L=154.75
25+17.99
23+60.92
John F. Coakley et ux.
Land Court Cert. No. 26842
Book 135 Page 42
PARCEL NO. 17 ~ TAKING = 399 SF
WORK SHOP
SHED
B.M.
Tracy Holland et ux.
N 5°-49-20" W
ABAND = 110± SF
228.39
N 3°-46-40 W
899.53
Hydrant
Limit of slope
L=154.75
L=159.40
Hoag et ux.
TAKING = 8060± SF
Δ=4°-26-00"
R=2060
T=79.74
L=159.40
N=427478.72
E=619500.76
OPEN
Δ=9°-23-10"
R=1260
T=103.44
L=206.41
L=206.41
Tracy Holland et ux.
Gar.
B+ Mac.
PARCEL NO. 18 ~ TAKING = 1380± SF
N 3°-33-50 E
DRY FACED WALL
266.22
Δ=9°-23-10
R=1200
T=98.51
L=196.58
L=196.58
N-3°-33-50 E
361.86
OPEN FIELD
164°-46-50"
77+86.15
N=428012.29
E=619453.50
21+32.53
R=1200
19+31.03
Frank S. Adams et ux.
PARCEL NO. 22 ~ TAKING = 8780± SF
ABAND = 96.70± SF
PARCEL 21 ~ TAKING = 80± SF
Frank S. Adams et ux.
WOODS
N 11°-26-30 E
161.95
95.64
Joseph Katseff
PARCEL NO. 19 — TAKING = 11450± SF
16+64.81
R=800
Δ=39°-12-30"
R=800
T=284.93
L=547.45
L=547.45
82+51.10
N=428468.00
E=619545.74
Woods
132°-53-00
N 35°-38-40 W
Woods
Frank
82+98.03
N=428506.12
E=619518.37
N=428505.75
E=619518.22
VIA LOV-HOLL-HILL
10+96.83
R=800
L=257.22
Δ=58°-57-00
R=250
T=141.30
L=257.22
OLD FOUND
Hydrant
B.M. 20" Elm
ARTIFICIAL POND
R=80
Δ=81°-50-30
R=80
T=69.35
L=114.27
L=114.27
BROOK
POND
R=250
BROOK
2-1/2 STONE CULVERT
N 63°-11-30 E
BIT MAC
6' HIGH
BIT MAC
HILL
WOODS
N.

NORFOLK COUNTY — ENGINEERS DEPT.

Town	MEDWAY	Street	WINTHROP		
Survey by	MEDA	F. B.	#102 #170	Page	2
Plotted by	MEDA	Date	FEB 1951	Scale	1" = 40'
Checked by		Drawer		No.	

ENVELOPE # 345
CALC BK # 90 PG 2

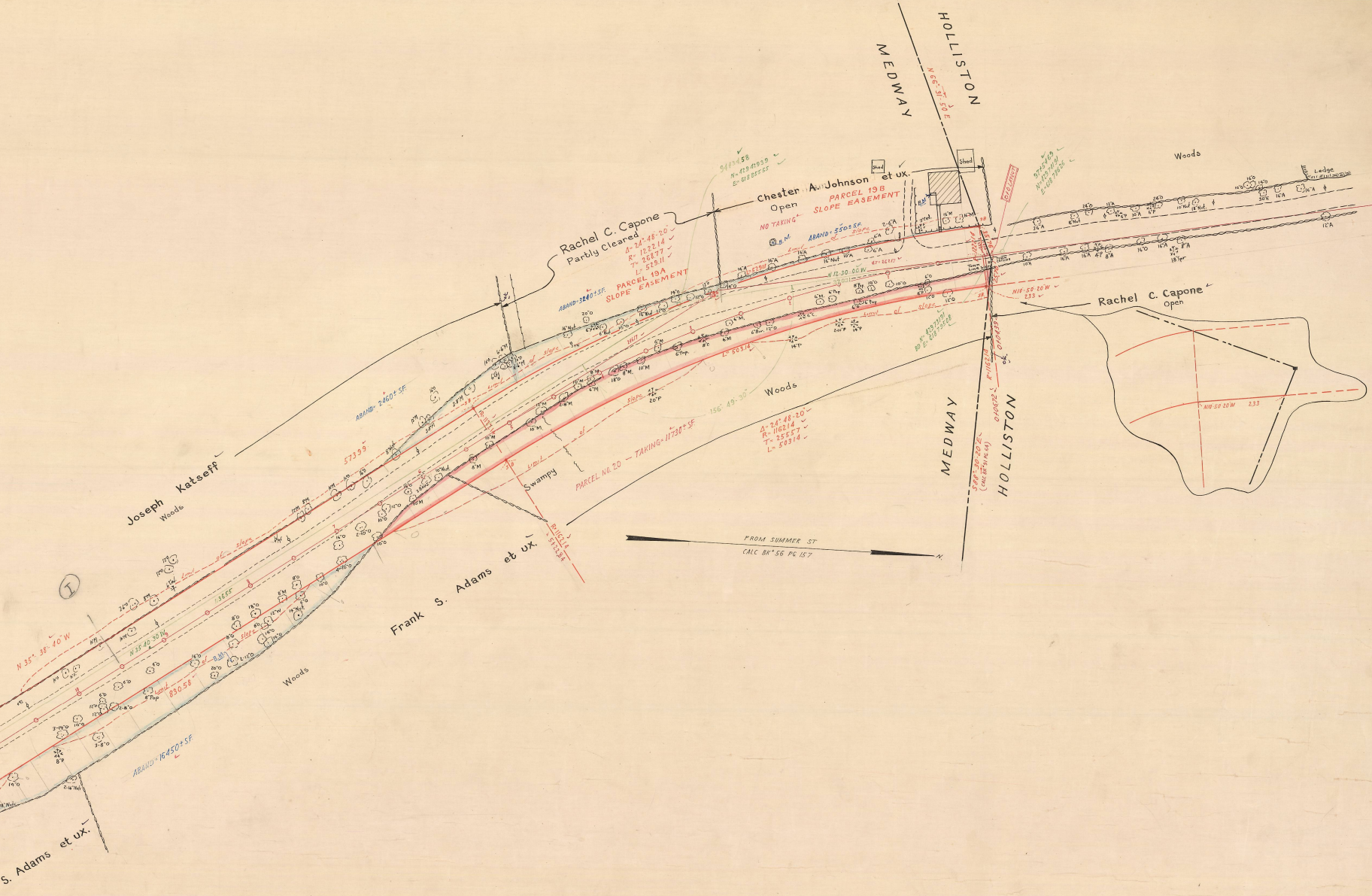
HOLLISTON
MEDWAY
N 66°-31'-50 E
Shed
Shed
Chester A. Johnson et ux.
Open
PARCEL 19B
SLOPE EASEMENT
NO TAKING
B.M.
ABAND = 550± S.F.
94+34.58
N = 429.42939
E = 618.85555
Rachel C. Capone
Partly Cleared
Δ = 24°-48'-20"
R = 1222.14
T = 268.77
L = 529.11
PARCEL 19A
SLOPE EASEMENT
ABAND = 3240± S.F.
L = 529.11
N 12-30-00 W
330.11
47 = 262.17
Limit of slope
L = 503.14
N = 429.73191
BD E = 618.79508
OLD LAYOUT
97+54.69
N = 429.71191
E = 618.78626
Woods
Ledge
1400
Town Line
N 10-50-20 W
233
Rachel C. Capone
Open
N 10-50-20 W
233
MEDWAY
HOLLISTON
S 88°-30'-20" E
(CALC BK 91 PG 64)
R = 1162.14
Woods
156°-49'-30"
Δ = 24°-48'-20"
R = 1162.14
T = 255.57
L = 503.14
PARCEL NO. 20 — TAKING = 11730± S.F.
Swampy
R = 1162.14
5+22.84
FROM SUMMER ST
CALC BK 56 PG 157
N.
Joseph Katseff
Woods
ABAND = 2460± S.F.
573.99
1136.55
N 35°-38'-40" W
N 35-40-30 W
830.58
B.M.
Limit of slope
Frank S. Adams et ux.
Woods
ABAND = 16450± S.F.
S. Adams et ux.
I

NORFOLK COUNTY — ENGINEERS DEPT.

Town MEDWAY Street WINTHROP

Survey by MEDA F. B. #102 #170 Page 2-

Plotted by MEDA Date FEB. 1951 Scale 1"-40

Checked by ____ Drawer ____ No. ____

ENVELOPE # 345
CALC. BK # 90 PG 2-