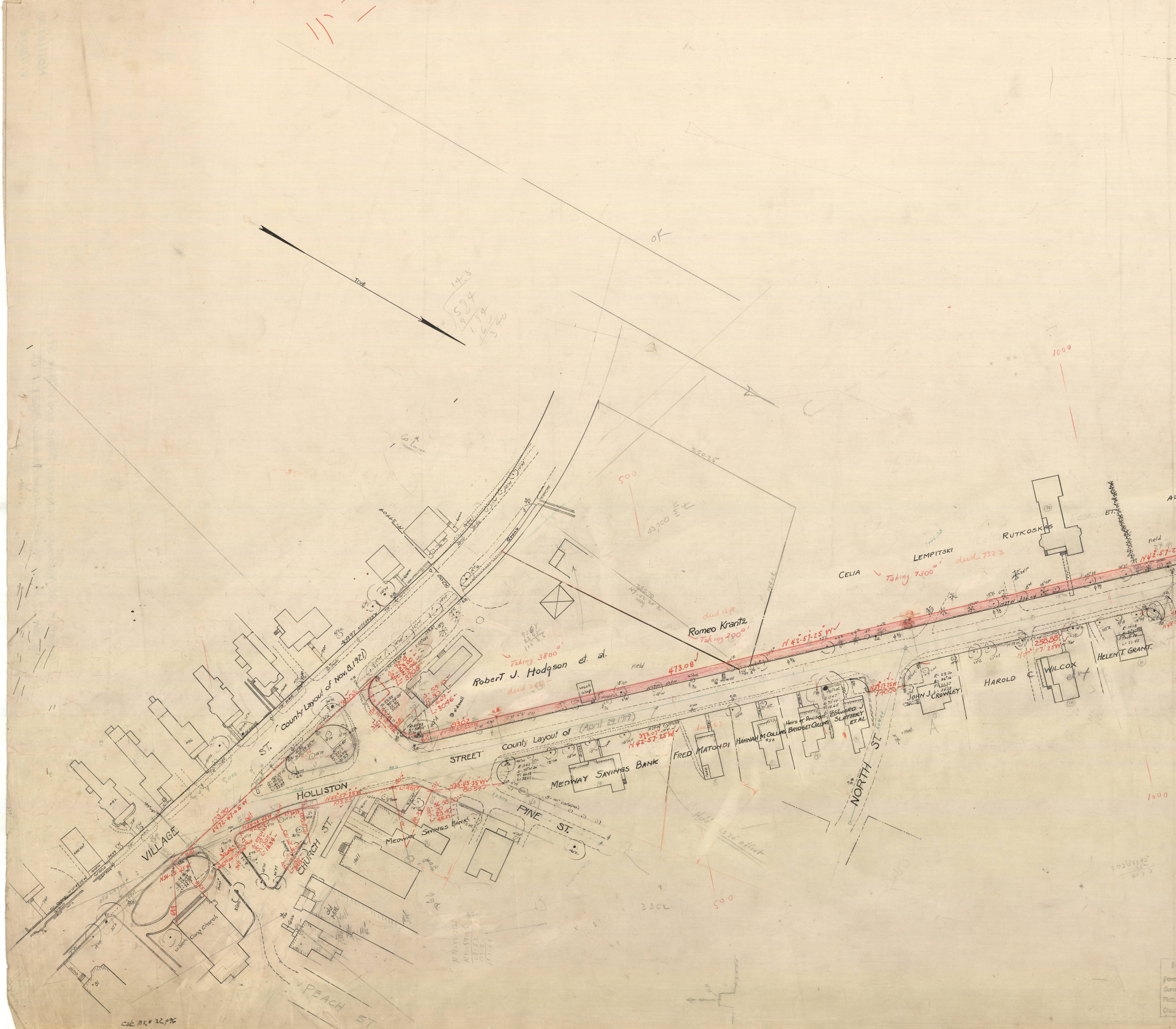

True
OK
Robert J. Hodgson et. al.
Taking 3800
deed 3045
Field
Romeo Krantz
Taking 290
deed 12 ft
473.08
N 42°-57'-25" W
830.2
CELIA
LEMPITSKI
Taking 7300
deed 7323
RUTKOSKAS
Field
N 42°-57'-2
VILLAGE
ST.
County Layout of Nov. 8, 1921
HOLLISTON
STREET
County Layout of (April 29, 1919)
N 42°-57'-25" W
393.07
MEDWAY SAVINGS BANK
FRED MATONDI
HANNAH M. COLLINS
Heirs or Devisees BRIDGET COLLINS
EDWARD J. SLATTERY ET AL.
NORTH ST.
N 39°-13'-25" W
140.00
JOHN J. CROWLEY
HAROLD C. WILCOX
258.88
HELEN T. GRANT
N 35°-45'-35" W
80.51
PINE ST.
CHURCH ST.
MEDWAY SAVINGS BANK
Hall
Cong. Church
PEACH ST.
Hold 20' offset
work shop
old well
500
1000
3362
Calc. Bk # 32, p. 96

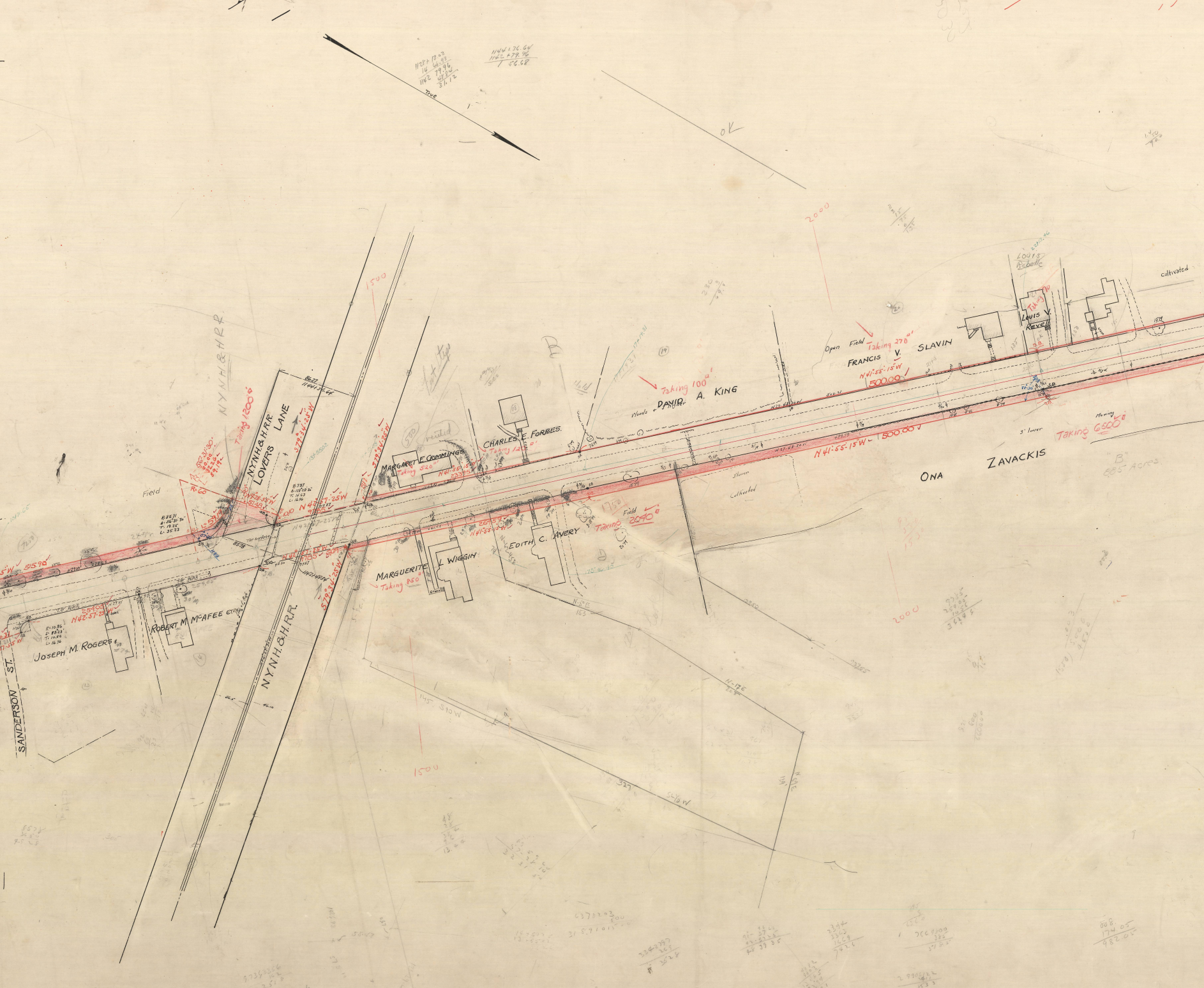
True
OK
N.Y.N.H.&H.R.R.
LOVERS LANE
NYNH&HRR
Taking 1200□
S79°34'25"W
86.77
1144+36.64
R:60
Field
N49°28'55"W
51.48
N42°57'25"W
R:35.71
Δ:56°31'30"
T:19.25
L:35.23
R:7.87
Δ:115°28'30"
T:14.63
L:16.96
85.78
Tar surface
515.90
254.05
N42°57'25"W
R:10.86
Δ:88°23'
T:10.60
L:16.76
JOSEPH M. ROGERS
ROBERT M. McAFEE ET UX
SANDERSON ST.
N.Y.N.H.&H.R.R.
S79°34'25"W
1500
MARGARET E. CRIMMINGS
Taking 520□
N41°55'15"W
233.95
CHARLES E. FORBES.
Taking 120□
MARGUERITE L. WIGGIN
Taking 850□
EDITH C. AVERY
264.59
N41°55'15"W
Taking 2090□
Field
N-5°E
153
N-17E
145 S10W
337 S10W
1500
Taking 100□
DAVID A. KING
Woods 5' higher
Open Field
Taking 270□
FRANCIS V. SLAVIN
N41°55'15"W
500.00
N41°55'15"W
500.00
LOUIS V. REVEL
Louis Rebelle
Taking 70
cultivated
Slower
Cultivated
3' lower
Mowing
Taking 6500□
ONA ZAVACKIS
"B"
885 Acres
2000
2000

Calc. Bk. #32 p 96

ORFOLK COUNTY ENGINEERS DEPT.

Medway Street Holliston

y by J.C.D F. B. #60 Page 18-56

ed by Date Sept. 1935 Scale 1"=40'

ked by Drawer No.

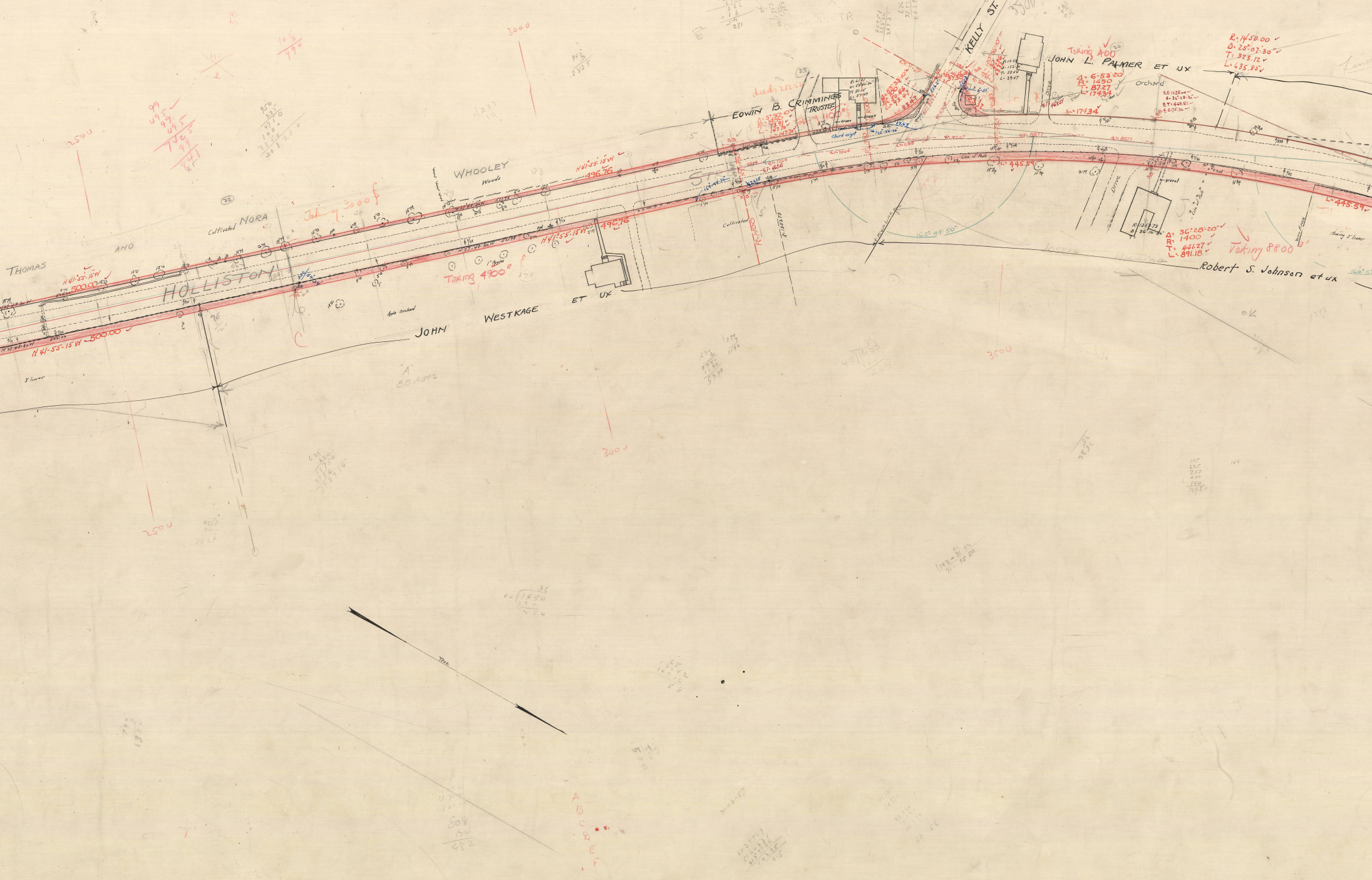
THOMAS
AND
NORA
WHOOLEY
Woods
Cultivated
HOLLISTON
STREET
N 41°-55'-15" W 500.00
N 41-55-15 W 500.00
N 41°-55'-15" W 496.76
N 41°-55'-15" W 496.76
Taking 3000 f
Taking 4900 f
1" Apples
Apple Orchard
JOHN WESTKAGE ET UX
"A" 8.8 Acres
3' lower
2500
3000
3500
EDWIN B. CRIMMINGS TRUSTEE
Taking 1100 f
Δ: 5°-50'-10"
R: 1450
T: 73.91
L: 147.70
Chord sight
KELLY ST.
JOHN L. PALMER ET UX
Taking 400
Δ: 6-53-20
R: 1450
T: 87.27
L: 174.34
Orchard
R: 1450.00
Δ: 25°-07'-30"
T: 323.12
L: 635.85
Line of Posts
L: 445.59
Drive
gravel
Cultivated
R: 1400
Prop. Line
162°-49'-50"
Δ: 36°-28'-20"
R: 1400
T: 461.27
L: 891.18
Taking 8800
Mowing 3' lower
Wire Fence
Robert S. Johnson et ux
OK
True
A
B
C
D
E
F

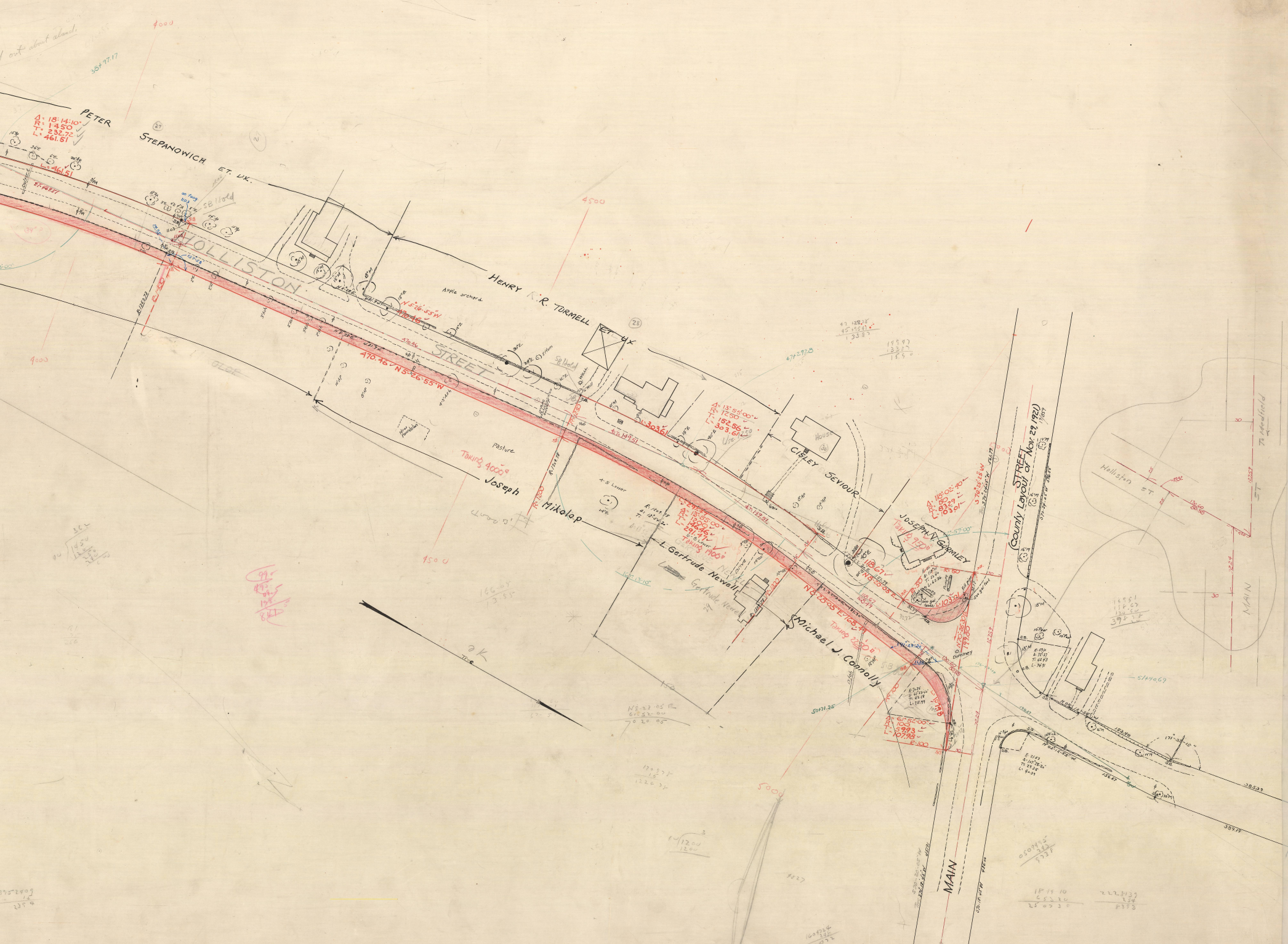
out about abandoned
38+97.17
Δ: 18:14:10"
R: 1450
T: 232.72
L: 461.51
L: 461.51
PETER STEPANOWICH ET. UX.
27
SB Hold
on tang. 11.03
137-58
HOLLISTON STREET
HENRY R. R. TURMELL ET UX
28
Apple orchard
N 5°26'55"W 470.46
470.46
470.46 N 5°26'55"W
New Foundation
Pasture
Taking 4000□'
JOSEPH MIKOLAP
4.5 Lower
R: 1200
R: 1209.78
R: 1250
SB Hold
Well
L: 303.61
Δ: 13°55'00"
R: 1250
T: 152.56
L: 303.61
Use 1250
House
30
CISLEY SEVIOUR
47+29.28
Δ: 13°55'00"
R: 1200
T: 146.46
L: 291.47
L: 291.47
Taking 1900□'
L. Gertrude Newell
Drive
N 8°28'05"E 118.67
N 8°28'05"E 168.49
Taking 2250□'
Michael J. Connolly
JOSEPH N. GORMLEY
Taking 950□'
Δ: 118°02'40"
R: 50
T: 83.29
L: 103.01
R: 50
L: 103.01
Pumps
Fill pipe
Dummey
N 70°26'30"E 199.80
141°29'20"
Δ: 61°52'00"
R: 100
T: 59.93
L: 107.98
R: 100
S 70°25'25"W
STREET (County Layout of Nov. 29, 1921)
17/859
12.259
72.24
Holliston ST.
130.60
80.58
MAIN ST
To Medfield
MAIN
51+40.69
N 02°12'55"W
153.40
156.67
171°33'15"
385.39
389.19
450
4000
4500
5000

calc BK# 32, P.96

NORFOLK COUNTY — ENGINEERS DEPT.

Town	Medway	Street	Holliston		
Survey by	J.C.D.	F. B.	#60	Page	18-56
Plotted by		Date	Sept. 1935	Scale	1" = 40'
Checked by		Drawer		No.	

For Old Layout see Vol. 17/859