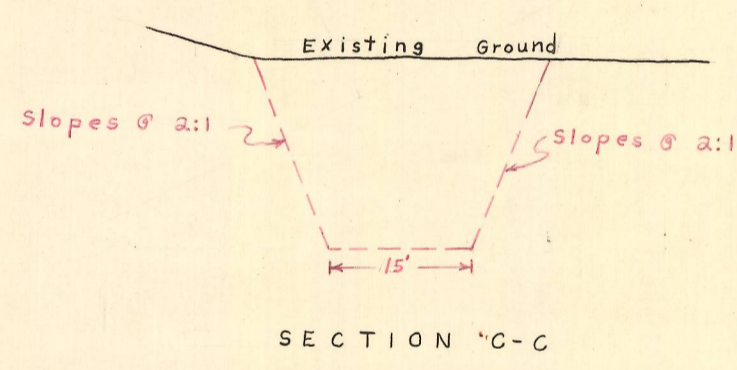
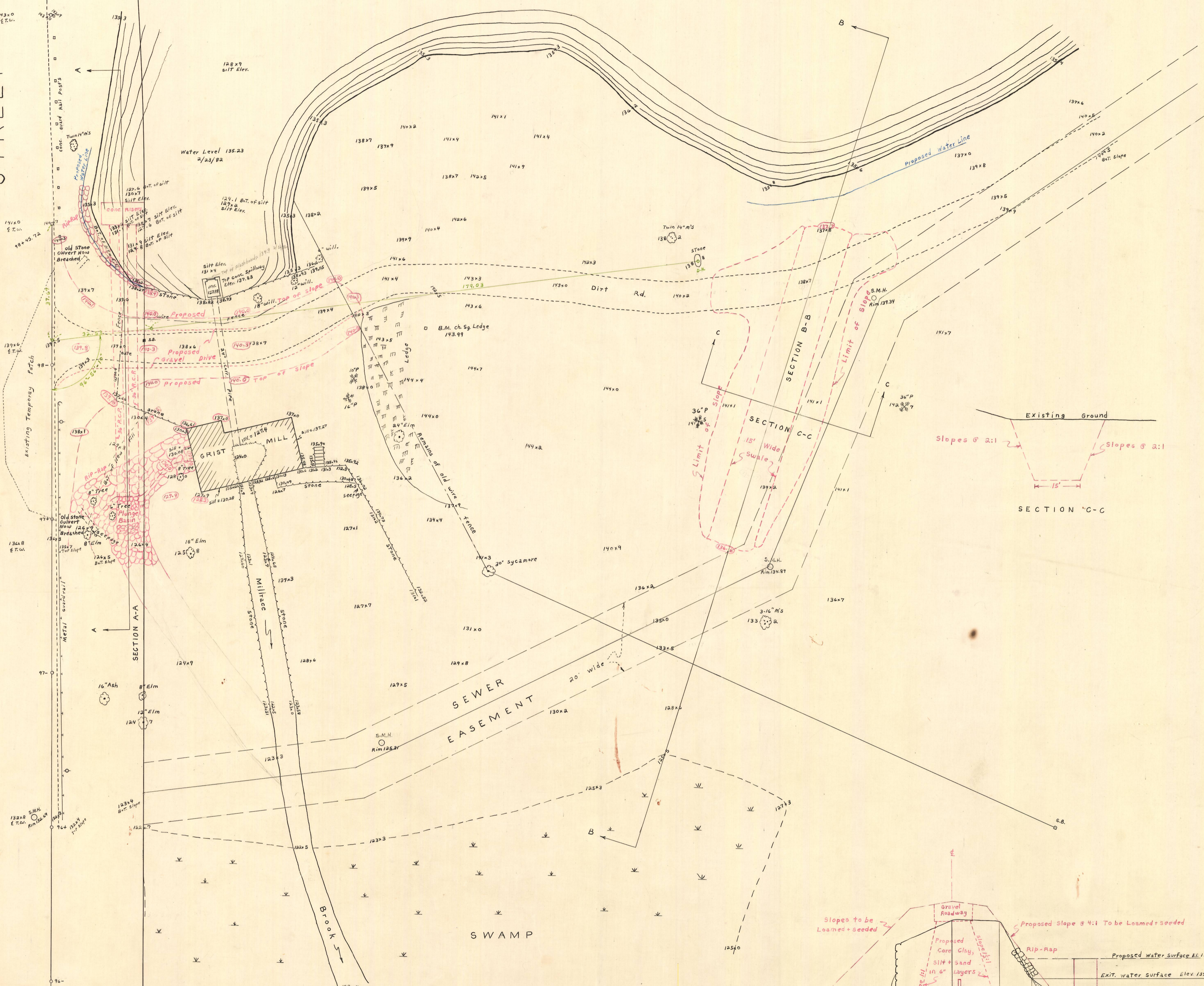


SECTION B-B  
 Horiz. Scale 1"=10'  
 Vert. Scale 1"=2'

KINGSBURY'S POND

STREET

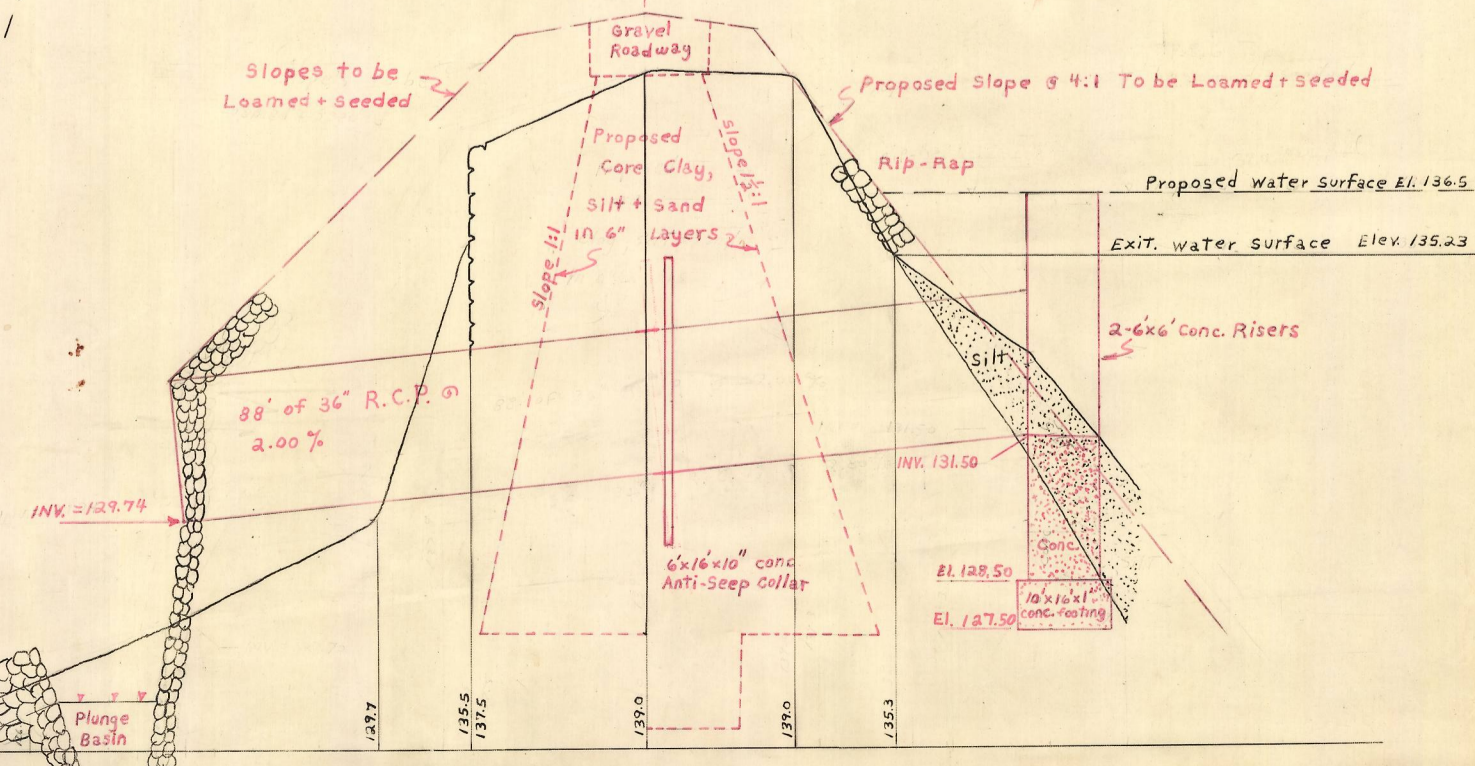
SPRING



PROPOSED CULVERT

Existing Elev.	100.0
Existing=Proposed Elev.	100.0
Proposed Elev.	100.0

NORFOLK COUNTY — ENGINEERS DEPT.  
 Town MEDFIELD Street SPRING  
 Date Mar 1982 Scale 1"=10'  
 Field Book 337 House Book  
 Calc Book Envelope 233-6



SECTION A-A  
 Horiz. Scale 1"=10'  
 Vert. Scale 1"=2'