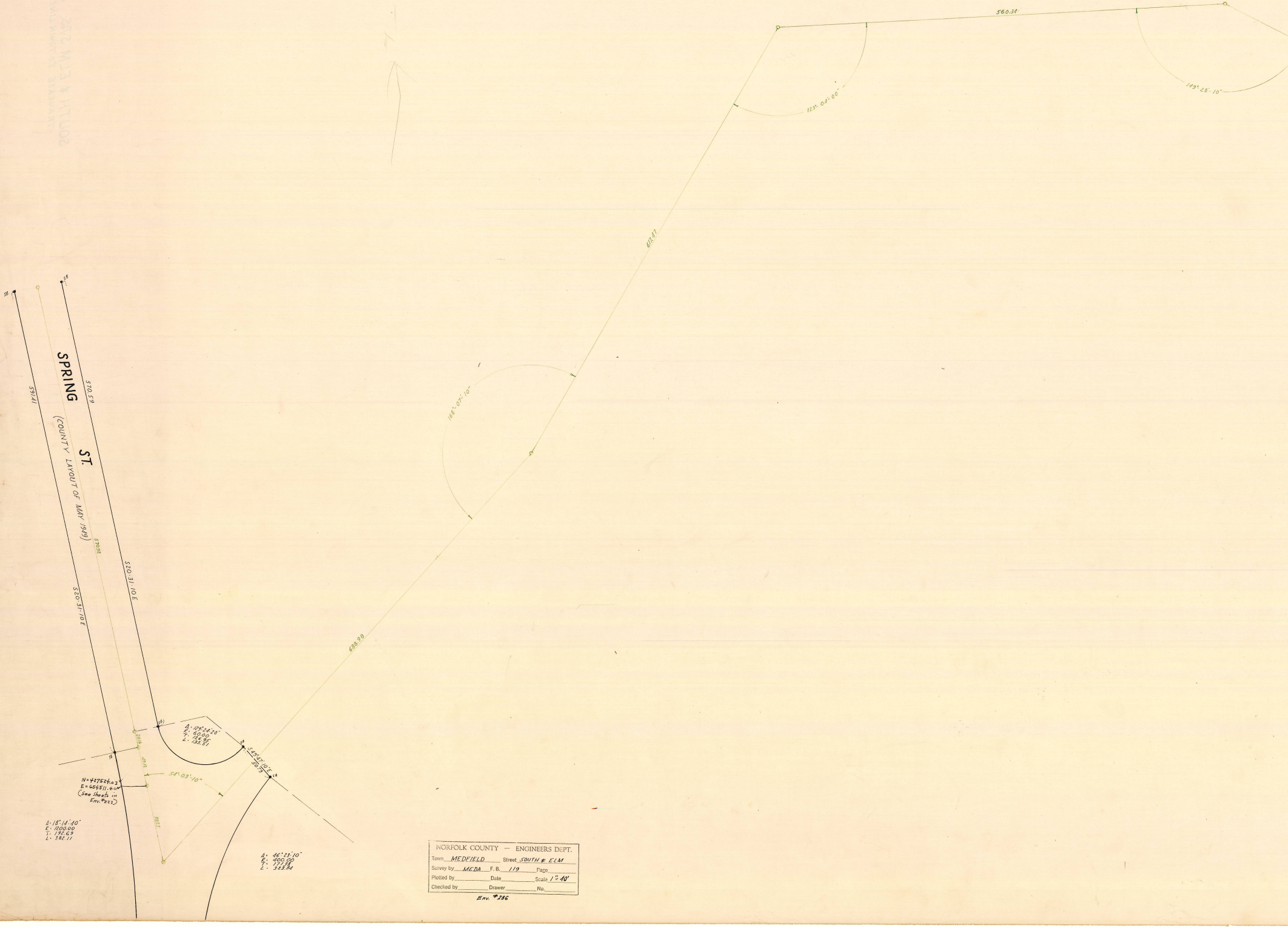
560.31
123°-01'-00"
149°-28'-10"
617.47
168°-07'-10"
688.98
SPRING ST.
(COUNTY LAYOUT OF MAY 1949)
591.41
570.59
570.92
S20-31-10E
S20-31-10E
SB
SB
SB
(SB)
Δ-129°24'20"
R-60.00
T-126.95
L-135.51
S49°47'10"E
50.79
20.16
49.12
54°-03'-10"
98.25
N=427524.03
E=654511.40
(See Sheets in Env. #223)
Δ-18°14'40"
R-1200.00
T-192.69
L-382.11
Δ-46°23'10"
R-400.00
T-171.38
L-323.84

NORFOLK COUNTY — ENGINEERS DEPT.

Town MEDFIELD Street SOUTH & ELM

Survey by MEDA F. B. 119 Page

Plotted by Date Scale 1"=40'

Checked by Drawer No.

Env. #286



552.60
166° 58' 30
299.79
136° 49' 50"
1220.31

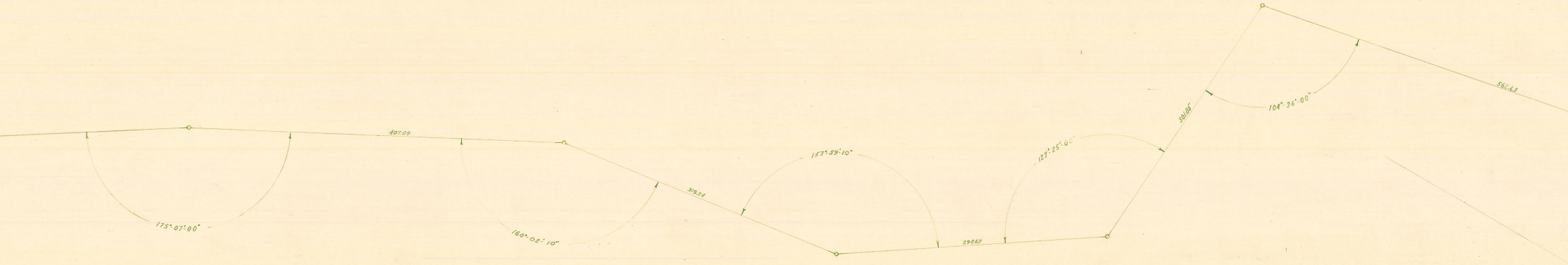
175°-07'-00"
407.09
160°-02'-10"
319.24
153°-59'-10"
294.63
127°-25'-00"
301.85
104°-36'-00"
562.63

NORFOLK COUNTY — ENGINEERS DEPT.
Town MEDFIELD Street SOUTH & ELM
Survey by MEDA F. B. 119 Page
Plotted by Date Scale 1"=40'
Checked by Drawer No.

Env. #286


158°-23'-10"
329.41
167°-45'-20"
464.77
151°-11'-00"
255.76
168°-08'-30"
331.16
126°-01'-10"
428.10
160°-47'-50"
446.98
428.10
160°-47'-50"
446.98
170°-09'-20"
469.01
165°-55'-00"
231.78
175°-05'-00"
80.10
TOWN BOUND

NORFOLK COUNTY — ENGINEERS DEPT.

Town MEDFIELD Street SOUTH + ELM

Survey by MEDA F. B. 119 Page

Plotted by Date Scale 1"=40'

Checked by Drawer No.

Env. = 286