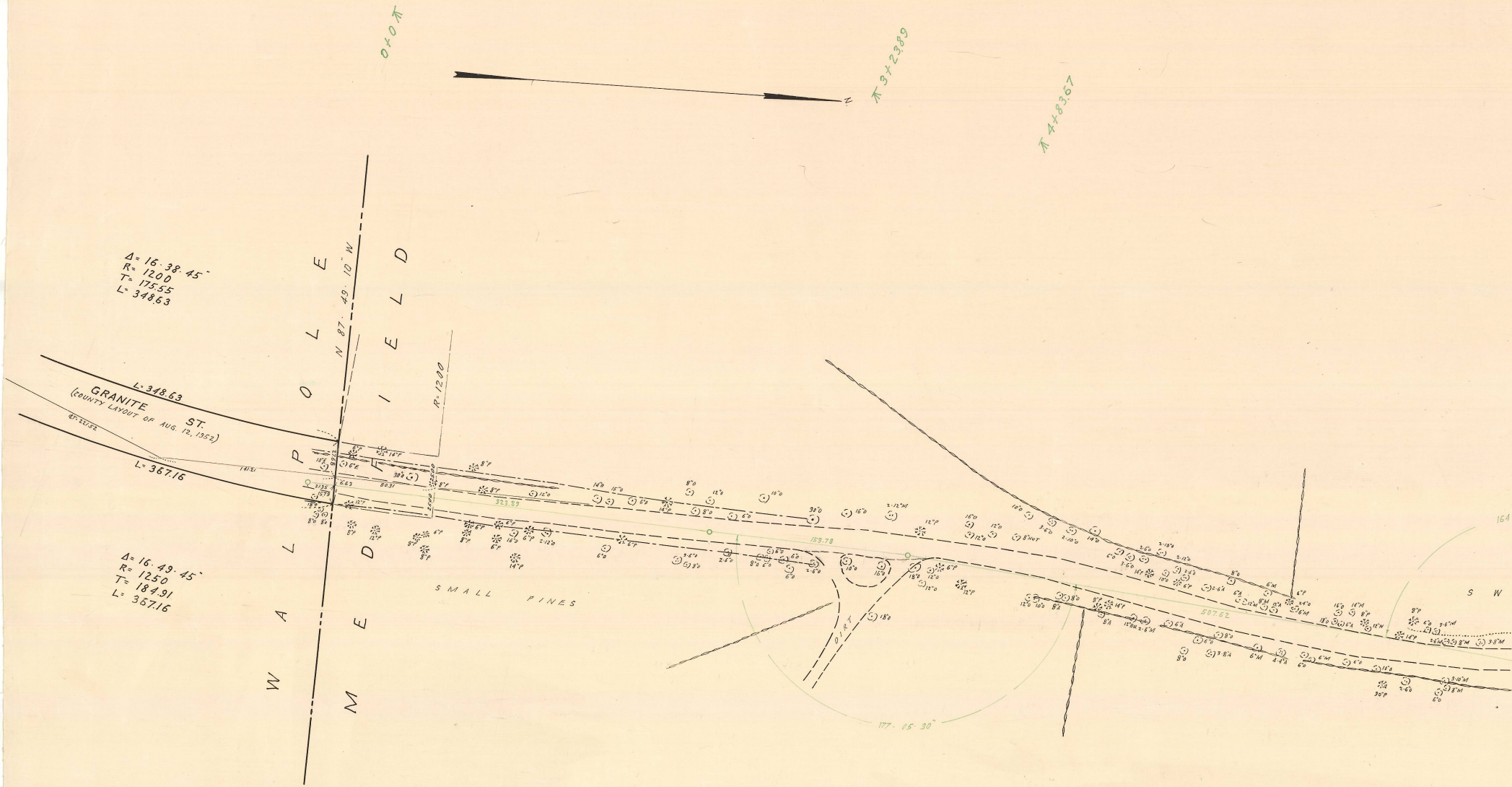
0+0 ⩚
⩚ 3+23.89
⩚ 4+83.67
N
Δ= 16·38·45"
R= 1200
T= 175.55
L= 348.63
N 87·49·10" W
W A L P O L E
M E D F I E L D
R= 1200
L= 348.63
GRANITE ST.
(COUNTY LAYOUT OF AUG. 12, 1952)
L= 367.16
141.21
6.63
80.31
323.89
159.78
507.62
Δ= 16·49·45"
R= 1250
T= 184.91
L= 367.16
SMALL PINES
DIRT
177·05·30"
S W

NORFOLK COUNTY — ENGINEERS DEPT.

Town MEDFIELD Street PLAIN
Date MAY 1966 Scale 1" = 40
Field Book 299 House Book
Calc. Book Envelope

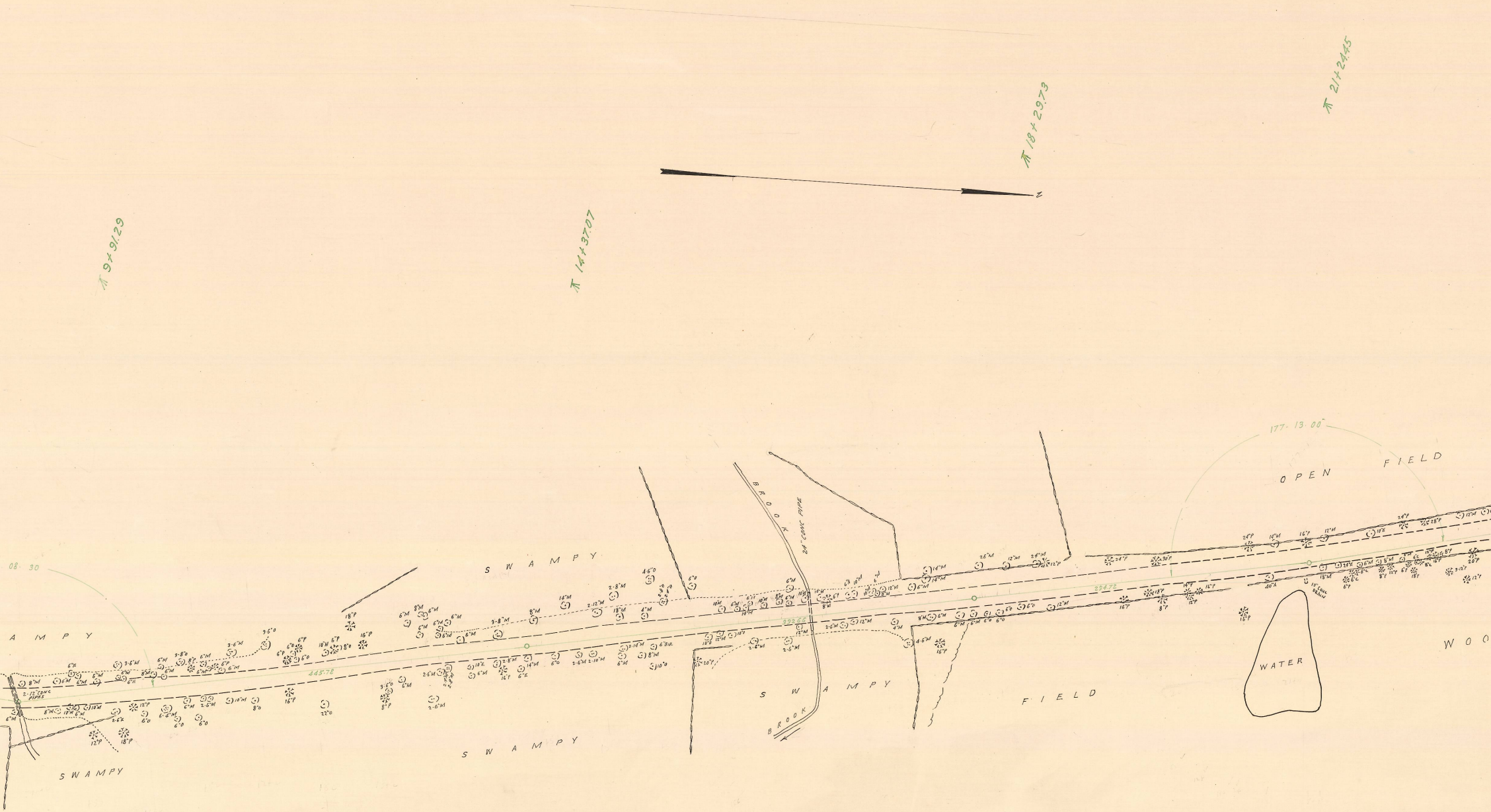
π 9+91.29
π 14+37.07
π 18+29.73
π 21+24.45
N
08-30
177-13-00
SWAMPY
SWAMPY
SWAMPY
SWAMPY
SWAMPY
2-12" CONC PIPES
445.78
332.66
234.72
BROOK
24" CONC PIPE
BROOK
FIELD
OPEN FIELD
10" CONC DRAIN
WATER
WOO

NORFOLK COUNTY — ENGINEERS DEPT.

Town MEDFIELD Street PLAIN

Date MAY 1966 Scale 1"=40

Field Book 299 House Book

Calc. Book Envelope

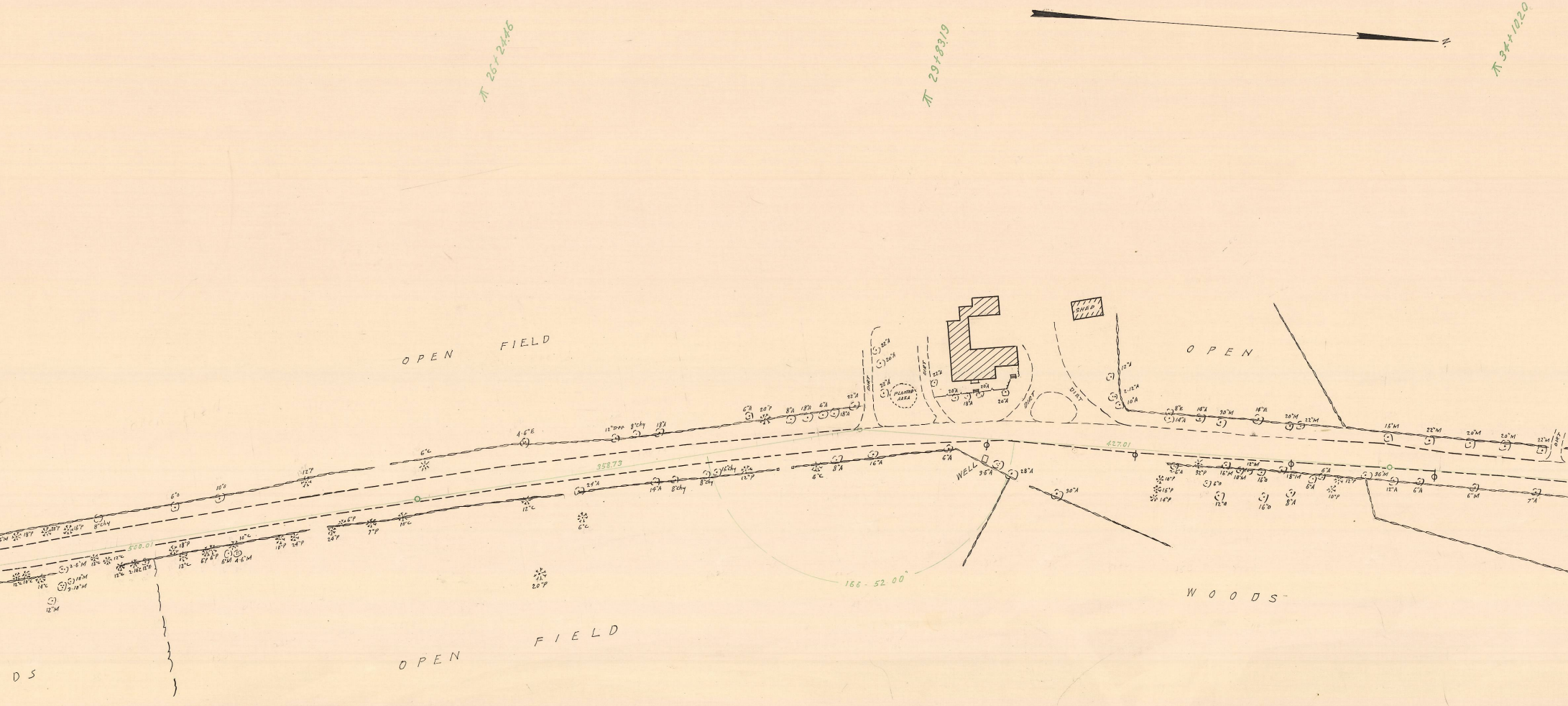
π 26+24.46
π 29+83.19
π 34+10.20
N.
OPEN FIELD
OPEN
SHED
PLANTED AREA
DIRT
WELL
358.73
427.01
500.01
166-52.00"
WOODS
OPEN FIELD
DS

NORFOLK COUNTY — ENGINEERS DEPT.
Town MEDFIELD Street PLAIN
Date MAY 1966 Scale 1" = 40
Field Book 299 House Book
Calc. Book Envelope

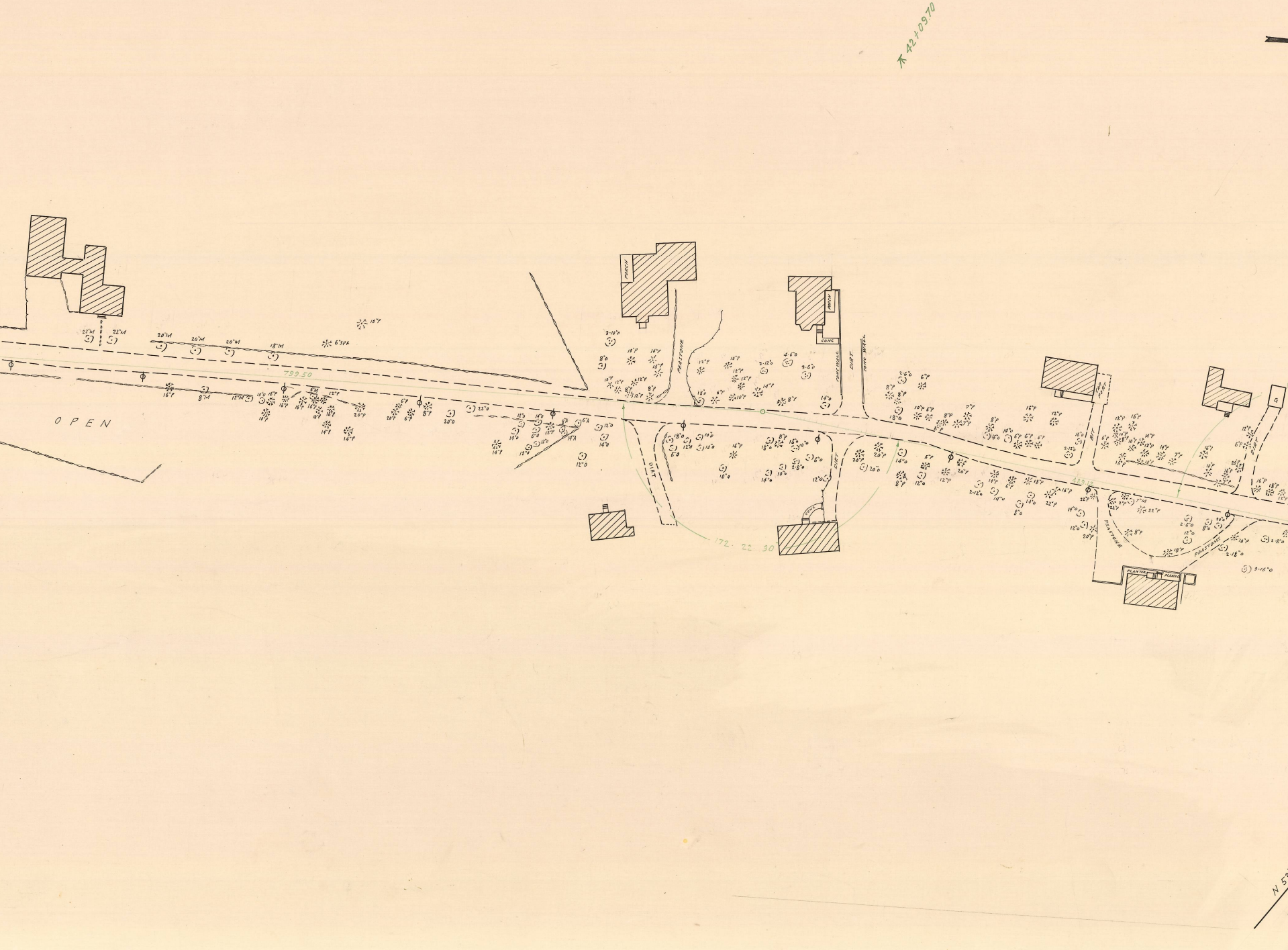
⊼ 42+09.70
OPEN
799.50
22"M
22"M
20"M
20"M
20"M
18"M
6"SPR
10"P
16"P
8"M
12"M
10"O
16"P
16"P
6"M
12"P
16"P
14"P
18"P
16"P
20"P
14"P
14"P
20"P
6"P
6"P
8"P
20"O
22"O
12"O
14"O
6"A
14"O
6"O
12"P
12"O
14"A
14"P
12"O
14"O
12"O
PORCH
3-18"O
8"O
18"P
14"P
16"P
12"P
8"P
8"P
PEASTONE
DIRT
18"O
12"O
6"O
12"P
10"P
12"P
4-6"O
3-6"O
PORCH
CONC
CONC WALL
DIRT
CONC WALL
14"O
172-22-30
CONC
DIRT
2-6"O
6"P
8"P
8"P
18"O
10"P
6"P
8"P
7"P
15"P
12"P
CAR PORT
8"P
16"O
14"O
6"P
6"P
6"P
16"O
2-12"O
15"O
10"O
6"O
2-8"O
12"O
20"P
20"P
20"O
14"O
6"P
8"P
12"O
12"P
20"P
14"P
6"P
18"P
15"P
2-12"O
14"O
8"O
14"O
22"P
489.12
22"P
14"O
12"O
20"P
PEASTONE
22"P
7"M
22"P
8"P
18"P
PEASTONE
2-6"O
12"O
8"O
20"O
16"P
2-8"O
2-18"O
3-16"O
PLANTER
PLANTER
BIT
12"P
16"P
6"P
10"P
8"P
14"P
12"P
14"P
10"P
7"P
16"P
16"P
7"P
G
12"P
6"P
DIRT
20"P
16"P
16"P
18"P
12"P
N 53

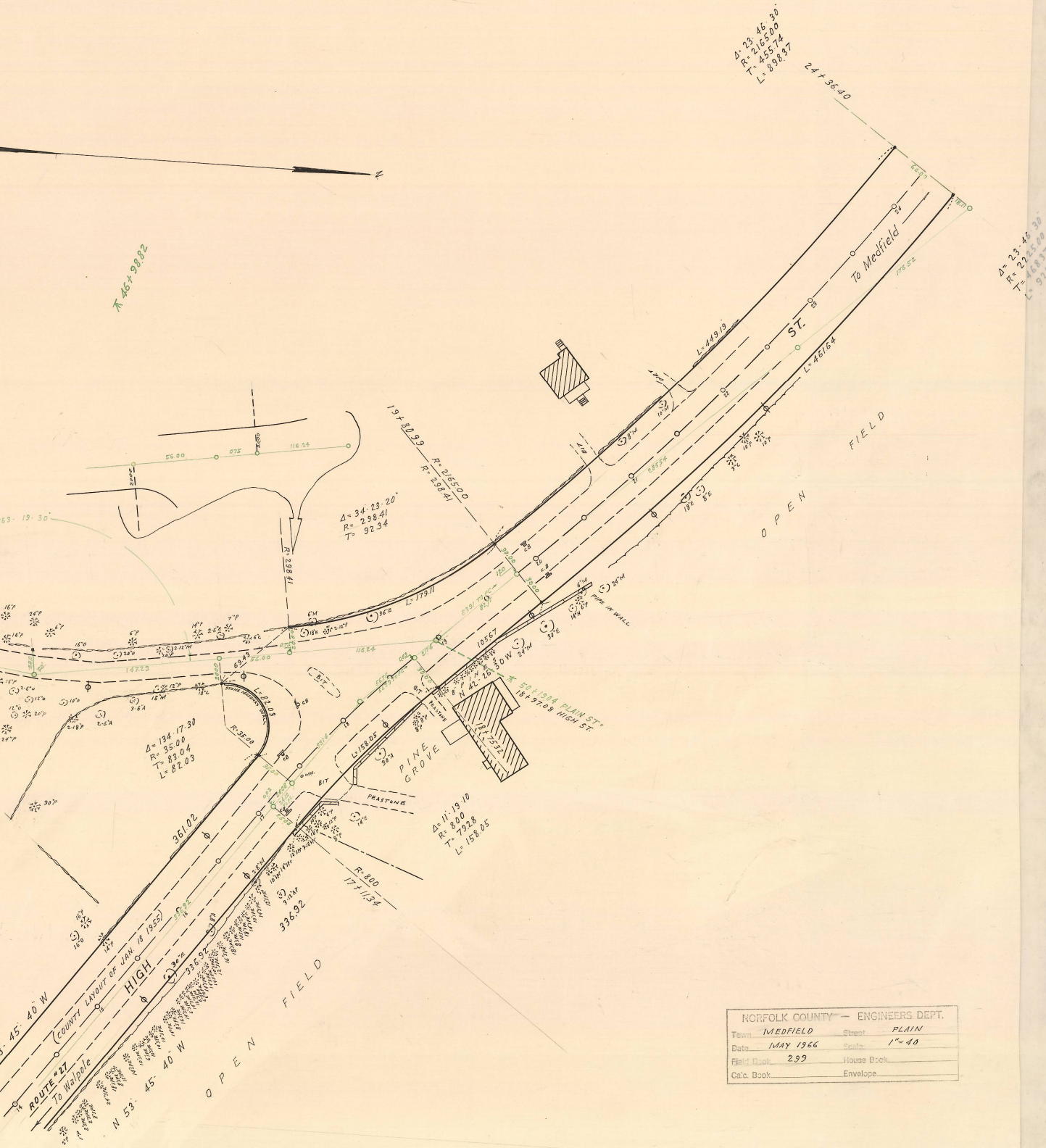
Δ= 23·46·30"
R= 2165.00
T= 455.74
L= 898.37
24+36.40
60.00
18.11
176.52
Δ= 23·46·30"
R= 2225.00
T= 468.37
L= 923.27
N.
⊼ 46+98.82
To Medfield
ST.
24
23
22
21
20
19
18
17
16
15
14
L=449.19
L=461.64
285.54
BIT
OPEN FIELD
19+80.99
R= 2165.00
R= 298.41
Δ= 34·23·20"
R= 298.41
T= 92.34
R= 298.41
L= 179.11
56.00
0.75
116.24
20.00
63·19·30"
147.23
69.43
56.00
115.24
30.00
30.00
120
83.91 TO P.C.
82.11
CB
C.B
PIPE IN WALL
105.67
N 42·26·30 W
⊼ 50+19.04 PLAIN ST.=
18+97.08 HIGH ST.
18+75.32
PINE GROVE
PEASTONE
BIT
L= 82.03
R= 35.00
STONE MASONRY WALL
Δ= 134·17·30
R= 35.00
T= 83.04
L= 82.03
L=158.05
56.76 TO P.C.
53.14
35.00
24.08
24.10 TO P.C.
25.08
OMH.
Δ= 11·19·10
R= 800
T= 79.28
L= 158.05
R= 800
17+11.34
361.02
336.92
336.92
336.92
(COUNTY LAYOUT OF JAN. 18 1955)
HIGH
ROUTE #27
To Walpole
53·45·40" W
N 53·45·40" W
OPEN FIELD

NORFOLK COUNTY — ENGINEERS DEPT.
Town MEDFIELD Street PLAIN
Date MAY 1966 Scale 1"=40
Field Book 299 House Book
Calc. Book Envelope