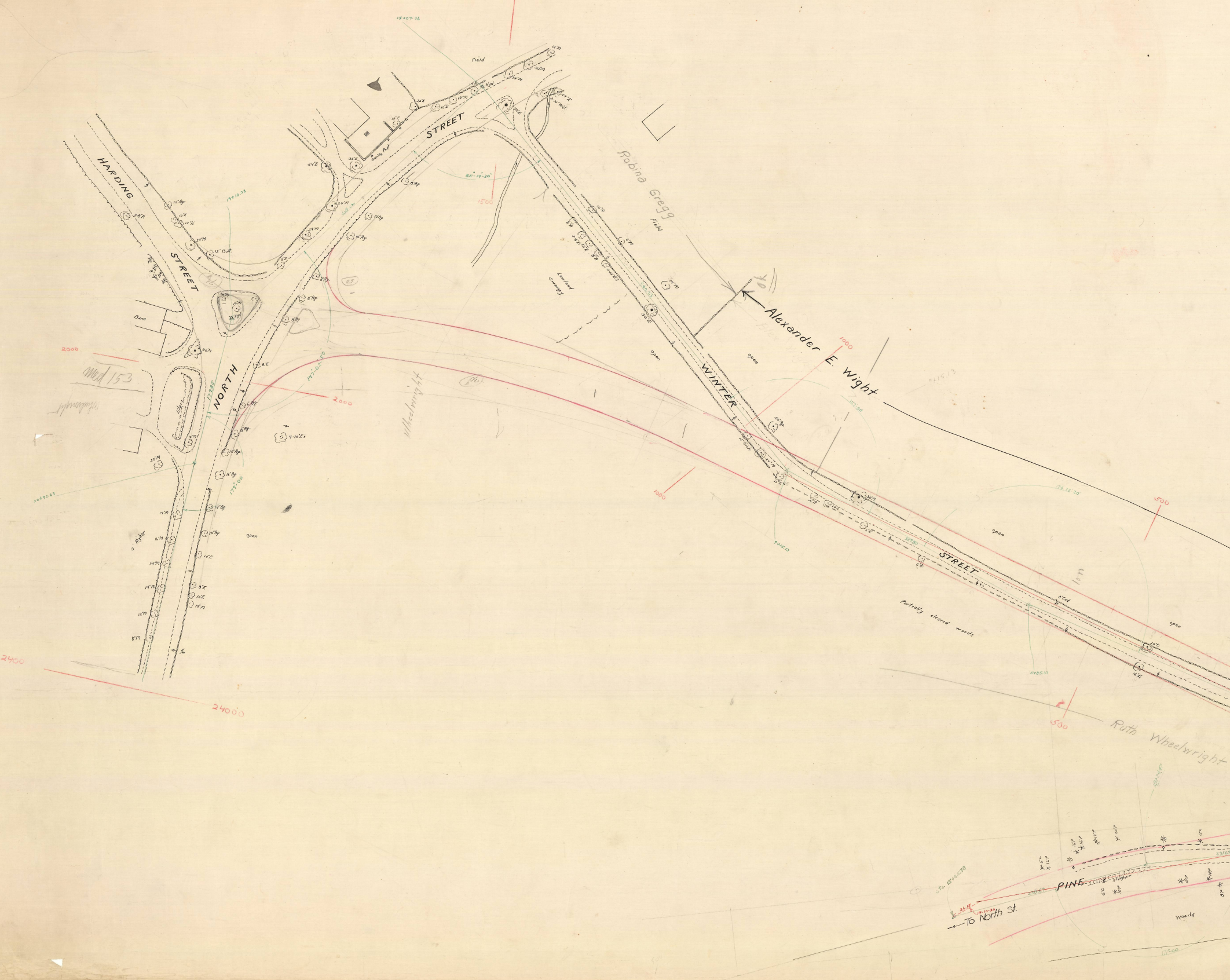
HARDING STREET
NORTH STREET
WINTER STREET
PINE
Robina Gregg
Field
Alexander E. Wight
Wheelwright
Ruth Wheelwright
Med 153
Barn
Field
Lowland Swamp
open
open
open
open
open
Partially cleared woods
Woods
Higher
higher
To North St.
Sta. 15+85.78
36.15
14-10-30
238.63
18+24.47
171°00
179°00
179.85
20+92.23
85°-19-30
2000
2000
2400
2400
1500
1000
1000
500
500

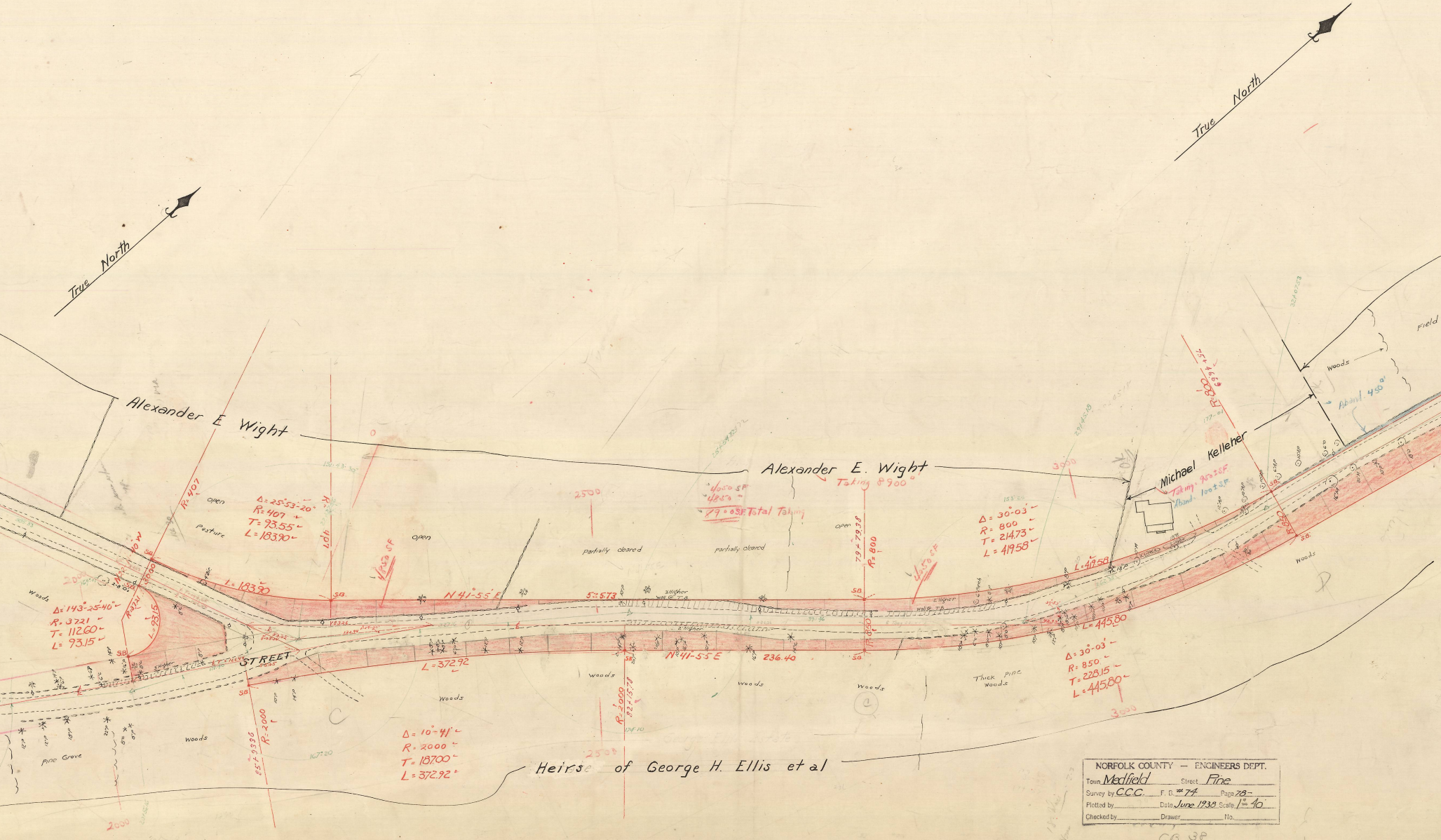
True North
True North
Alexander E Wight
Alexander E. Wight
Taking 8900□'
4050 SF
4850 "
8900 SF Total Taking
4050 SF
4050 SF
Michael Kelleher
Taking: 950± SF.
Aband. 100± SF.
Aband. 450□'
Field
Woods
Δ = 25°-53'-20"
R = 407
T = 93.55
L = 183.90
R = 407
L = 183.90
N 32° 40' W
3000
R = 37.21
L = 93.15
Δ = 143°-25'-40"
R = 37.21
T = 112.60
L = 93.15
S.B.
open
Pasture
open
partially cleared
partially cleared
open
N 41°-55' E
5: 5.73
N 41-55 E
236.40
79+79.38
R = 800
Δ = 30°-03'
R = 800
T = 214.73
L = 419.58
L = 419.58
R = 800
75+46.94
R = 850
L = 445.80
Δ = 30°-03'
R = 850
T = 228.15
L = 445.80
STREET
L = 372.92
R = 2000
85+93.36
R = 2000
82+15.78
Δ = 10°-41'
R = 2000
T = 187.00
L = 372.92
Woods
Woods
Woods
Woods
Woods
Thick Pine Woods
Woods
Pine Grove
Heirs of George H. Ellis et al
2000
2500
3000
2500
3000
2000
2500
3000
151-43-30"
153°24
29+45.18
177-01
25+54.72

NORFOLK COUNTY — ENGINEERS DEPT.
Town Medfield Street Pine
Survey by C.C.C. F. B. #74 Page 78-
Plotted by ______ Date June 1938 Scale 1" = 40'
Checked by ______ Drawer ______ No. ______

C.B. 38

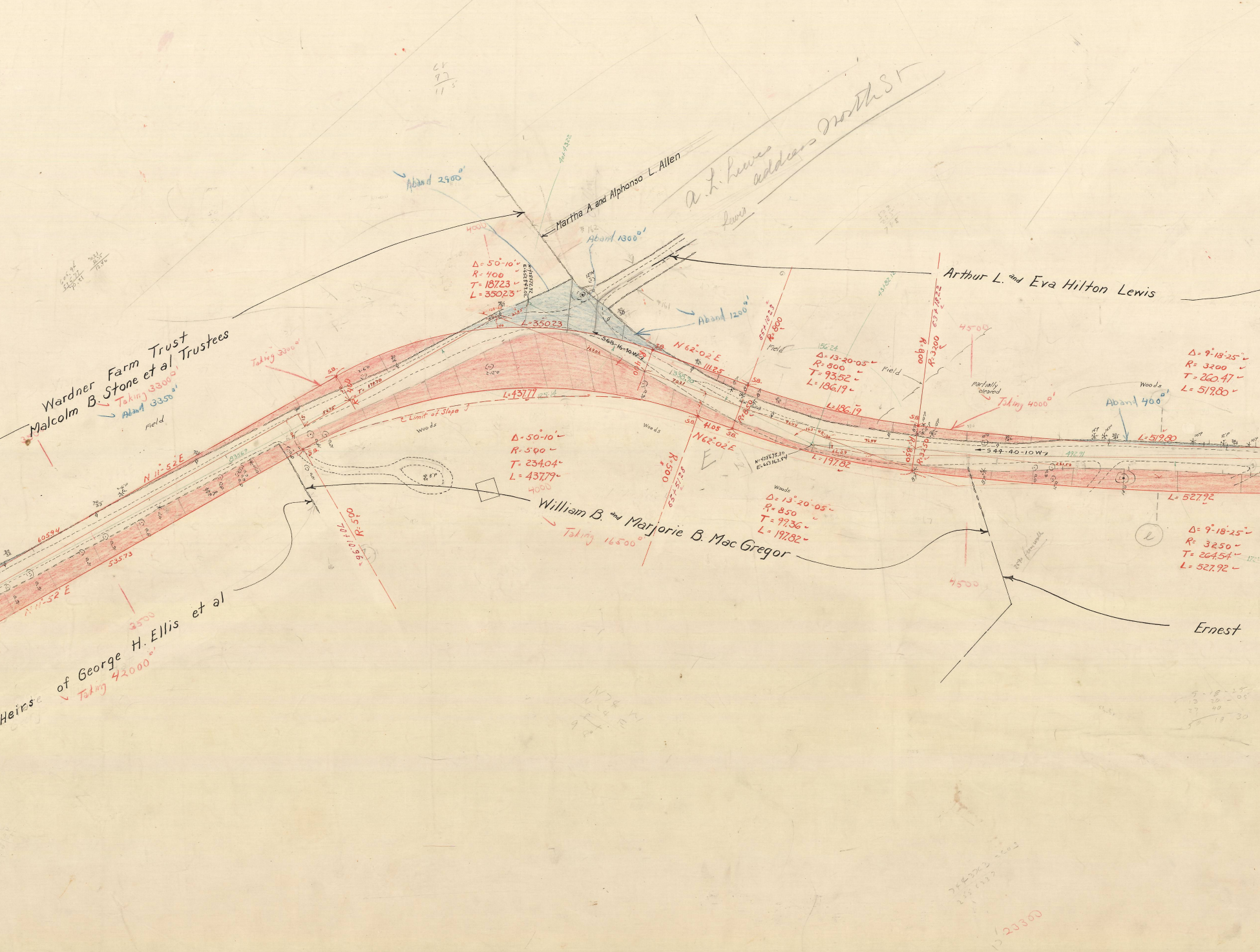
Wardner Farm Trust
Malcolm B. Stone et al Trustees
Taking 3300□'
Aband 3350□'
Field
Taking 3300□'
N 11°-52' E
605.94
535.73
N 11°-52' E
Heirs of George H. Ellis et al
Taking 42000□'
3500
70+01.96
R=500
Martha A. and Alphonso L. Allen
Aband 2900□'
Aband 1300□'
4000
Δ=50°-10'
R=400
T=187.23
L=350.23
L=350.23
Aband 1200□'
a. L. Lewis
address North St
Lewis
S68-16-10W
N 62°-02' E
111.25
1338.70
L=437.79
Limit of Slope
Woods
Woods
Δ=50°-10'
R=500
T=234.04
L=437.79
4000
SB.
4.05
N62°-02'E
R=500
65+51.28
55+10.23
R=800
William B. and Marjorie B. Mac Gregor
Taking 16500□'
Woods
Δ=13°-20'-05"
R=850
T=99.36
L=197.82
L=197.82
Arthur L. and Eva Hilton Lewis
Field
156.24
Δ=13-20-05
R=800
T=93.52
L=186.19
L=186.19
Field
R=800
R=3200
63+18.22
R=850
R=3250
45-00
Partially cleared
Taking 4000□'
Woods
Aband 400□'
Δ=9°-18'-25"
R=3200
T=260.47
L=519.80
L=519.80
S44-40-10W
492.91
L=527.92
Δ=9°-18'-25"
R=3250
T=264.54
L=527.92
4500
Ernest

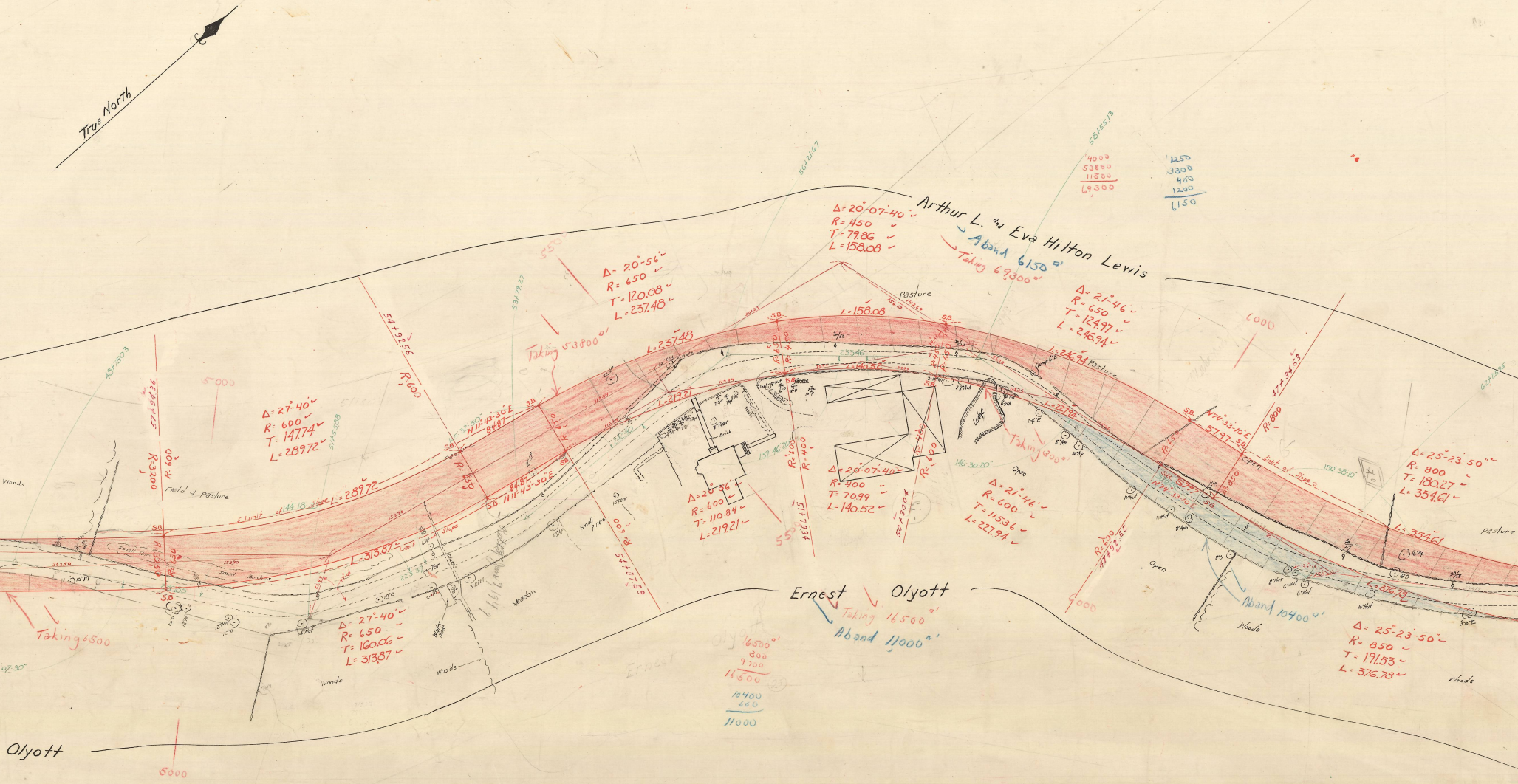

True North
Arthur L. and Eva Hilton Lewis
Aband 6150 ⁰'
Taking 69,300 ⁰'
Ernest Olyott
Taking 16500 ⁰'
Aband 11,000 ⁰'
Olyott
Taking 6500
Taking 53800 ⁰'
Taking 300
Aband 10400 ⁰'
Δ = 27°-40'
R = 600
T = 147.74
L = 289.72
Δ = 20°-56'
R = 650
T = 120.08
L = 237.48
Δ = 20°-07'-40"
R = 450
T = 79.86
L = 158.08
Δ = 21°-46'
R = 650
T = 124.97
L = 246.94
Δ = 25°-23'-50"
R = 800
T = 180.27
L = 354.61
Δ = 27°-40'
R = 650
T = 160.06
L = 313.87
Δ = 20°-56'
R = 600
T = 110.84
L = 219.21
Δ = 20°-07'-40"
R = 400
T = 70.99
L = 140.52
Δ = 21°-46'
R = 600
T = 115.36
L = 227.94
Δ = 25°-23'-50"
R = 850
T = 191.53
L = 376.78
N 11°-43'-30" E 84.87
N 74°-33'-10" E 57.97
Limit of Slope
Field & Pasture
Pasture
Woods
Meadow
Open
Small Pines
Brick
Garage
5000
5500
6000
4000
53800
11500
69300
1250
3300
450
1200
6150
16500
300
9700
16500
10400
600
11000

NORFOLK COUNTY — ENGINEERS DEPT.
Town Medfield Street Pine
Survey by C.C.C. F. B. #74 Page 78-
Plotted by ______ Date June 1938 Scale 1" = 40'
Checked by ______ Drawer ______ No. ______

C.B. #38

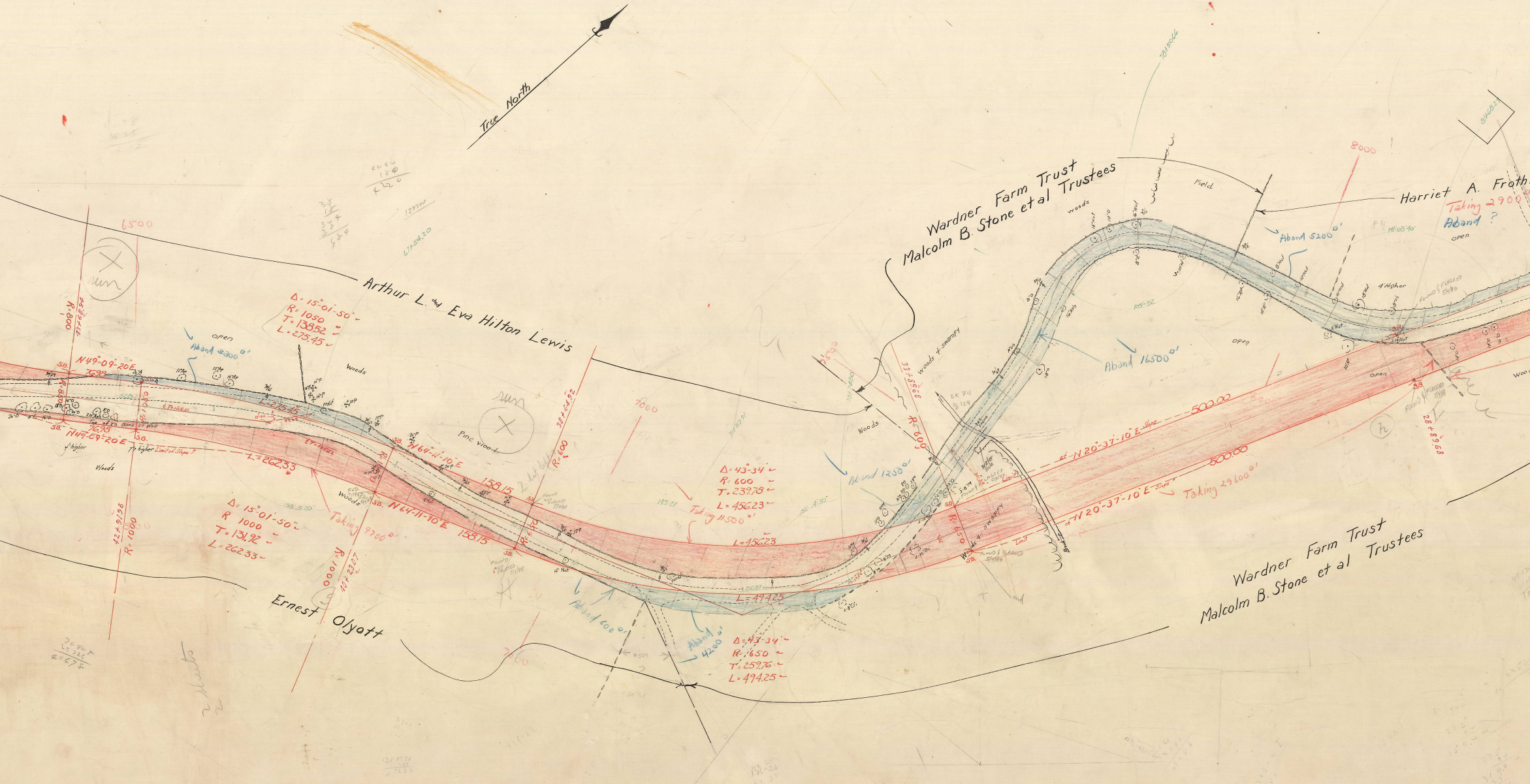
True North
Arthur L. and Eva Hilton Lewis
Ernest Olyatt
Wardner Farm Trust
Malcolm B. Stone et al Trustees
Wardner Farm Trust
Malcolm B. Stone et al Trustees
Harriet A. Froth
Taking 2900
Aband ?
Δ = 15°-01'-50"
R = 1050
T = 138.52
L = 275.45
Δ = 15°-01'-50"
R 1000
T = 131.92
L = 262.33
Δ = 43°-34'
R = 600
T = 239.78
L = 456.23
Δ = 43°-34'
R = 650
T = 259.76
L = 494.25
N49°-09'-20"E
76.98
N64°-11'-10"E
158.15
N 20°-37'-10" E
500.00
L = 275.45
L = 262.33
L = 456.23
L = 494.25
R = 800
R = 1000
R = 600
R = 650
37+68.94
42+31.96
40+23.07
38+64.92
33+85.68
28+89.68
6500
7000
7500
8000
Aband 3300 □'
Aband 600 □'
Aband 4200 □'
Aband 1250 □'
Aband 16500 □'
Aband 5200 □'
Taking 9700 □'
Taking 11500 □'
Taking 29600 □'
open
Woods
Pine wood
Woods & swampy
Field
Open
4' higher
Limit of Slope
Top of 2:0 Bank of Wall
Found and flagged 5/4/88
BK 74 Pg 124
Water hole

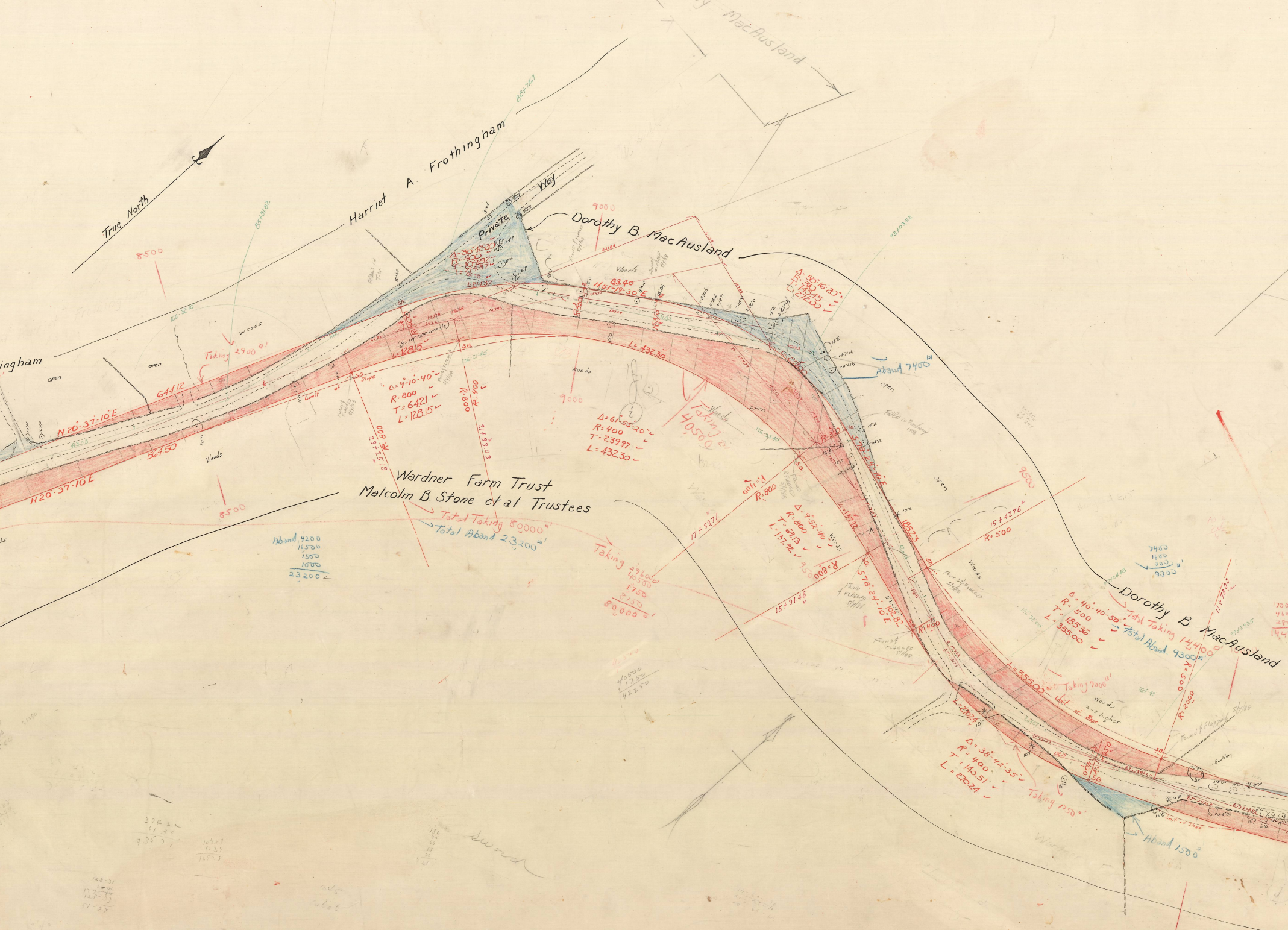
True North
Harriet A. Frothingham
ingham
Private Way
Dorothy B. MacAusland
MacAusland
Wardner Farm Trust
Malcolm B. Stone et al Trustees
Dorothy B. MacAusland
Woods
open
Taking 2900 □'
644.12
N20°-37'-10"E
567.50
N20°-37'-10"E
8500
8500
9000
9000
9500
Limit of Slope
Δ=30°-42'-20"
R=400
T=109.82
L=214.37
L=214.37
(8-10" oak woods)
L=128.15
Δ=9°-10'-40"
R=800
T=64.21
L=128.15
R=800
R=400
23+25.18
21+93.03
136°21'40"
N51°-19'-30"E
83.40
L=432.30
Δ=61°-55'-20"
R=400
T=239.97
L=432.30
Taking 40500 □'
Δ=50°-16'-20"
R=310
T=145.45
L=272.00
L=272.00
Aband 7400 □'
R=310
S78°-24'-10"E
185.23
Falls in Roadway 1938
Found & Flagged 5/4/38
S.B.
R=400
R=800
17+33.71
Δ=9°-52'-40"
R=800
T=69.13
L=137.92
L=137.92
R=800
15+91.48
S78°-24'-10"E
102.82
R=400
15+42.76
R=500
Total Taking 80000 □'
Total Aband 23200 □'
Aband 4200
16500
1500
1000
23200
Taking 29600
40500
1750
8150
80000 □'
7400
1600
300
9300 □'
Δ=40°-40'-50"
R=500
T=185.36
L=355.00
Total Taking 14400 □'
Total Aband. 9300 □'
L=355.00
Taking 7000 □'
Limit of Slope
Woods 2-3' higher
R=500
R=2000
11+70.00
L=270.24
Δ=38°-42'-35"
R=400
T=140.51
L=270.24
Taking 1750 □'
Aband 1500 □'
Boulder
10000

NORFOLK COUNTY — ENGINEERS DEPT.

Town *Medfield* Street *Pine*

Survey by *C.C.C.* F. B. *#74* Page *73-*

Plotted by ____ Date *June 1938* Scale *1"=40'*

Checked by ____ Drawer ____ No. ____

C.B. #38

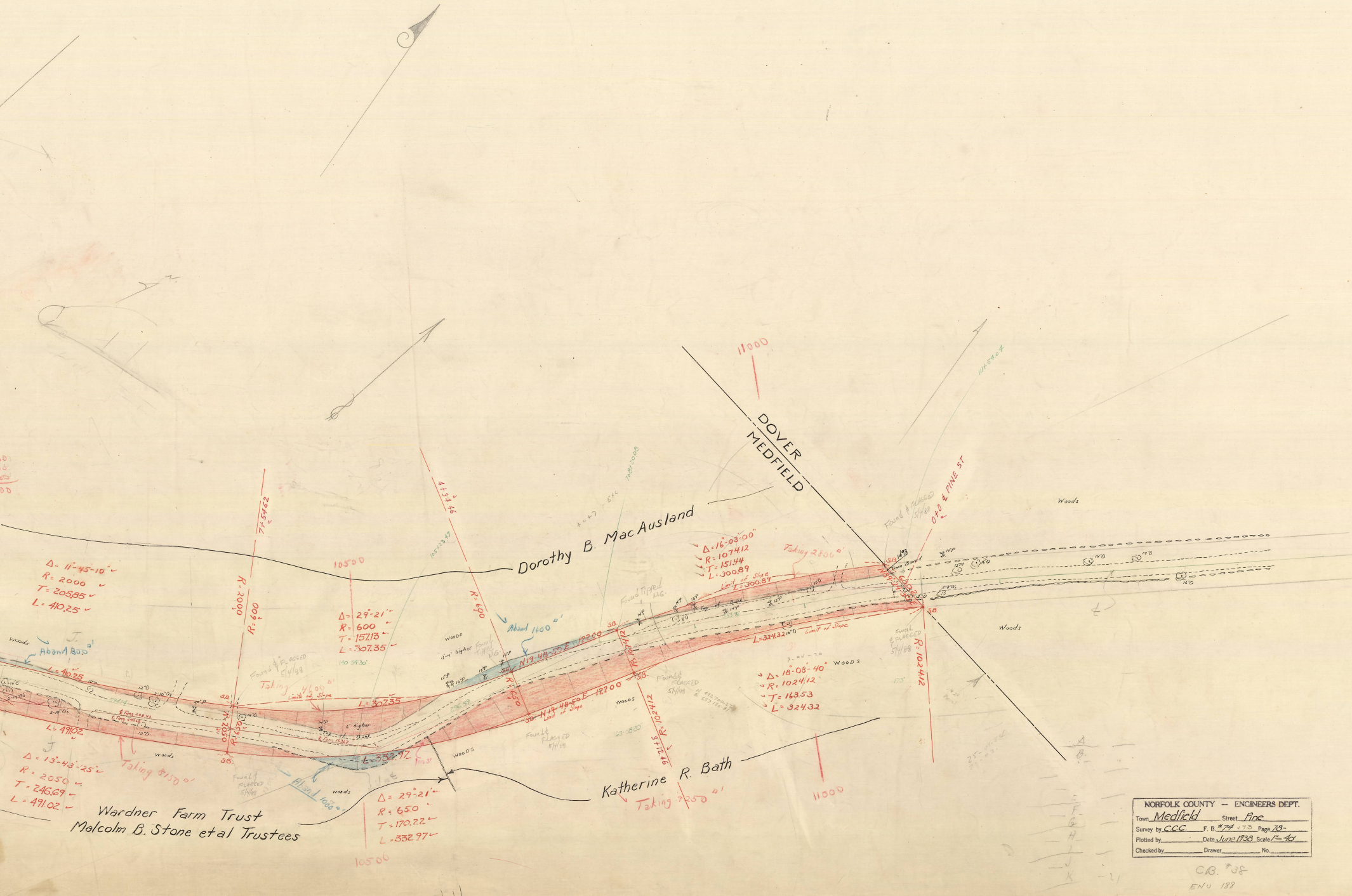
DOVER
MEDFIELD
0+0 ℄ PINE ST
Dorothy B. MacAusland
Katherine R. Bath
Wardner Farm Trust
Malcolm B. Stone et al Trustees
Δ = 11°-45'-10"
R = 2000
T = 205.85
L = 410.25
Δ = 13°-43'-25"
R = 2050
T = 246.69
L = 491.02
Δ = 29°-21'
R = 600
T = 157.13
L = 307.35
Δ = 29°-21'
R = 650
T = 170.22
L = 332.97
Δ = 16°-03'-00"
R = 1074.12
T = 151.44
L = 300.89
Δ = 18°-08'-40"
R = 1024.12
T = 163.53
L = 324.32
N19-48-50E 122.00
N89-24-30E 60.02
R = 2000
R = 600
R = 2050
R = 650
R = 1074.12
R = 1024.12
7+54.62
4+34.46
3+12.46
10500
11000
Taking 4600 □'
Taking 8150 □'
Taking 2800 □'
Taking 9250 □'
Aband 800 □'
Aband 1600 □'
Aband 1000 □'
Limit of Slope
Top of Bank
6' higher
3'-4' higher
Found & FLAGGED 5/4/88
Found Tipped N.G.
Town Bound
S.B.
Woods
N 442700.22
E 657180.81

NORFOLK COUNTY — ENGINEERS DEPT.

Town Medfield Street Pine

Survey by C.C.C. F. B. #74 173 Page 78-

Plotted by ____ Date June 1938 Scale 1" = 40'

Checked by ____ Drawer ____ No. ____

C.B. #38

ENU 188