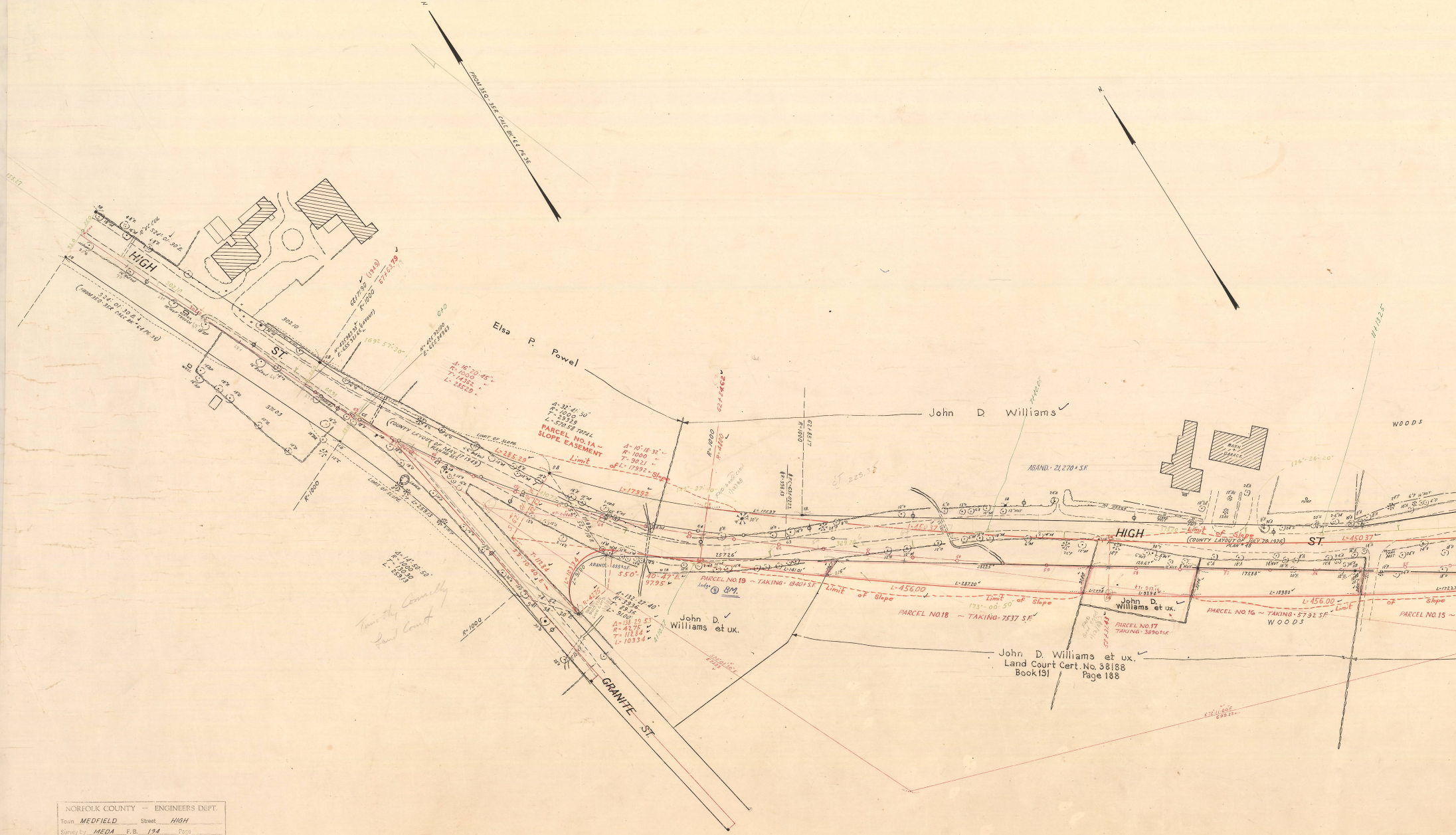
N
FROM 35Q-35R CALC BK 64 PG 36
N
HIGH
ST.
S24°-01'-30"E
(FROM 35Q-35R CALC BK 64 PG 36)
302.10
371.03
WATER TROUGH
WELL
68+71.90 (1949)
67+63.79
R=1000
N=425983.95
E=655921.66 (LAYOUT)
0+0
169°-57'-30"
N=425921.00
E=655349.63
Elsa P. Powel
Δ=16°-20'-45"
R=1000
T=143.62
L=285.29
Δ=32°-41'-30"
R=1000
T=293.29
L=570.58 TOTAL
PARCEL NO.1A ~
SLOPE EASEMENT
Limit of Slope
Δ=10°-18'-32"
R=1000
T=90.21
L=179.92
L=179.92
L=285.29
(COUNTY LAYOUT OF MAY 17 1949)
PLAN NO 352
LIMIT OF SLOPE
LIMIT OF SLOPE
L=259.13
Δ=14°-50'-50"
R=1000
T=130.30
L=259.13
R=1000
R=1000
Timothy Connelly
Land Court
S9°-10'-40"E
T=112.84
L=103.34
L=91.00
R=42.75
ABAND.=435±S.F.
S50°-40'-47"E
97.95
Δ=132°-27'-40"
R=39.36
T=89.36
L=91.00
Δ=138°-29'-53"
R=42.75
T=112.84
L=103.34
GRANITE ST.
John D. Williams
R=1000
R=4800
62+84.62
149°-37'-40"
FND. good cond 1/12/88
John D. Williams
ABAND.=21,270±S.F.
BARN + GARAGE
WOODS
176°-26'-20"
PARCEL NO.19 ~ TAKING=1840±S.F.
Ledge ⑤ BM.
John D. Williams et ux.
L=456.00
Limit of Slope
Limit of Slope
173°-00'-50"
PARCEL NO.18 ~ TAKING=7537 S.F.
L=450.37
HIGH
ST.
(COUNTY LAYOUT OF JULY 20 1926)
PLAN # 48
Limit of Slope
L=450.37
L=287.20
L=141.01
257.26
282.25
175.88
L=189.80
329.28
373.20
John D. Williams et ux.
PARCEL NO.17
TAKING=3890±S.F.
L=456.00
PARCEL NO.16 ~ TAKING=5792 S.F.
WOODS
Limit of Slope
PARCEL NO.15
John D. Williams et ux.
Land Court Cert. No. 38188
Book 191 Page 188

NORFOLK COUNTY — ENGINEERS DEPT.

Town MEDFIELD Street HIGH
Survey by MEDA F. B. 194 Page
Plotted by ~~ Date Scale 1"=40'
Checked by ~~ Drawer No.

Envelope # 259
Calc Book No 96

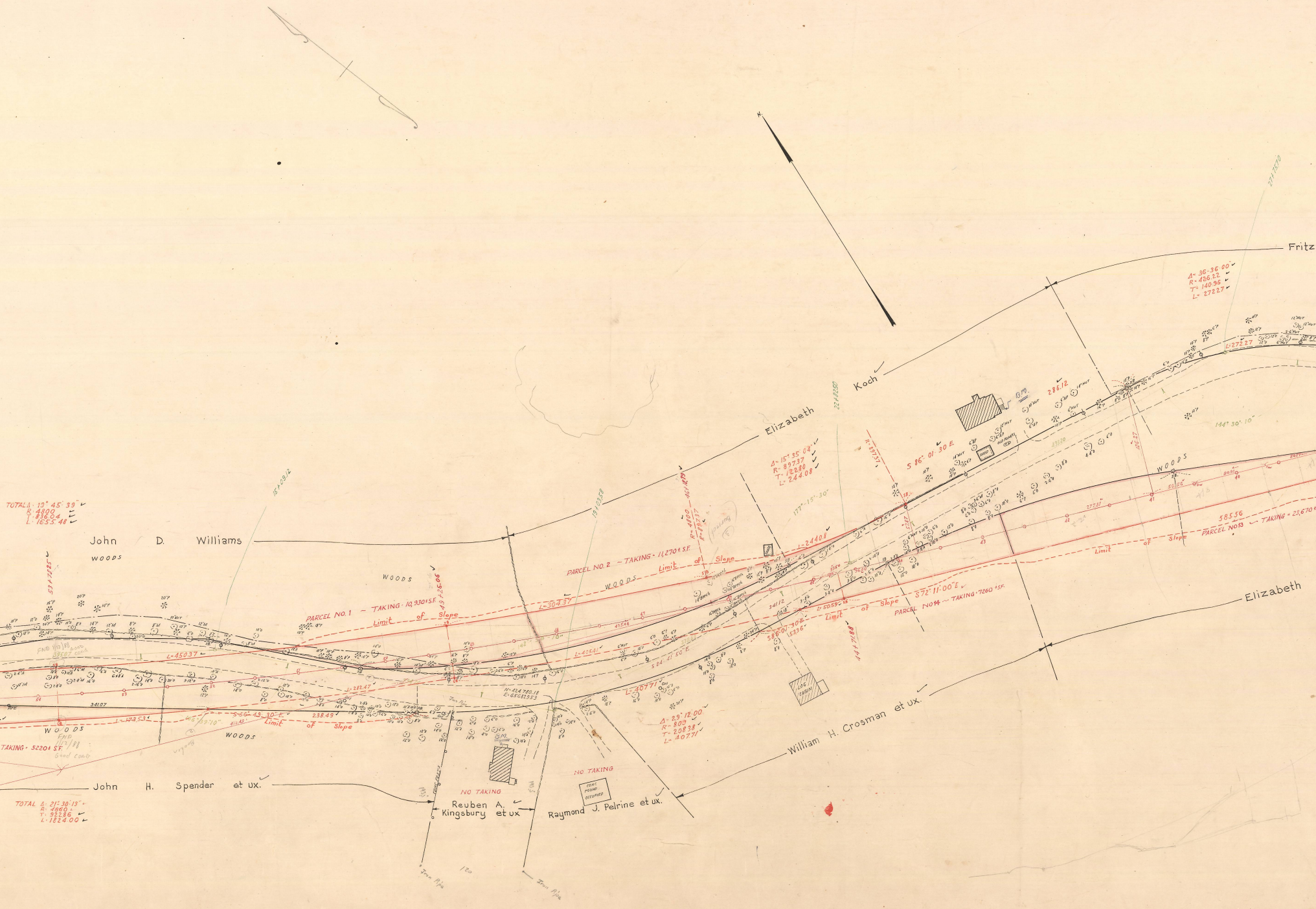
N.
Fritz
Elizabeth Koch
Elizabeth
John D. Williams
John H. Spender et ux.
Reuben A. Kingsbury et ux
Raymond J. Pelrine et ux.
William H. Crosman et ux.
WOODS
TOTAL Δ 19° 45' 39"
R 4800
T 836.04
L 1655.48
TOTAL Δ 21° 30' 13"
R 4860
T 922.86
L 1824.00
Δ 15° 35' 04"
R 897.37
T 122.80
L 244.08
Δ 36-36-00
R 426.22
T 140.96
L 272.27
Δ 29° 12' 00"
R 800
T 208.38
L 407.71
PARCEL NO. 1 - TAKING 10,930± S.F.
PARCEL NO. 2 - TAKING 11,270± S.F.
PARCEL NO 13 - TAKING 23,670±
PARCEL NO 14 - TAKING 7260± S.F.
TAKING 5220± S.F.
Limit of Slope
L-450.37
L-304.37
L-405.41
L-2440.8
L-173.53
L-407.71
L-272.27
L 50.59
S 56° 49' 30" E
S 84° 41' 50" E
S 86° 01' 30" E
S 72° 11' 00" E
S 86° 01' 30" E 53.36
341.07
238.49
282.47
341.12
585.56
277.81
286.12
126.27
53+78.25
49+25.06
44+71.88
15+09.12
19+03.58
22+82.50
R 4800
R 897.37
177° 15' 30"
144° 30' 10"
142° 58' 10"
N 424,780.18
E 656,829.53
FND 1/12/88 Good cond.
B.M.
LOG CABIN
SHED
OLD PUMPS
CONC. POUND OCCUPIED
NO TAKING
Iron Pipe
Buried
120

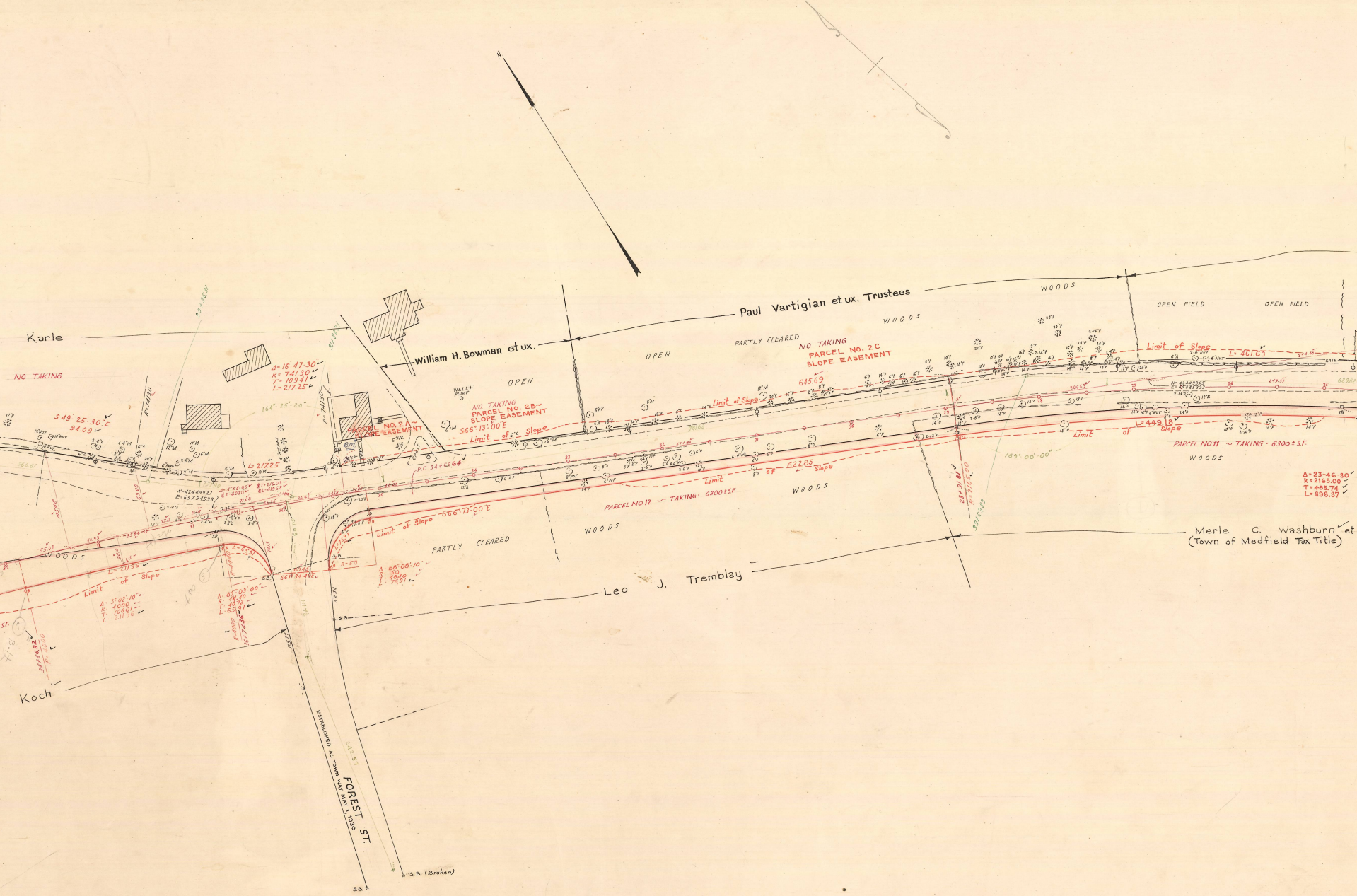
N
Karle
NO TAKING
S 49° 25' 30" E
94.09
R=741.30
Δ=16°47'30"
R=741.30
T=109.41
L=217.25
164° 25' 20"
L=217.25
William H. Bowman et ux.
PARCEL NO. 2A ~ SLOPE EASEMENT
WELL + PUMP
OPEN
NO TAKING
PARCEL NO. 2B ~ SLOPE EASEMENT
S66°13'00"E
Limit of Slope
P.C 34+66.64
Paul Vartigian et ux. Trustees
OPEN
PARTLY CLEARED
NO TAKING
PARCEL NO. 2C
SLOPE EASEMENT
645.69
Limit of Slope
WOODS
OPEN FIELD
OPEN FIELD
Limit of Slope
L=461.63
GATE
N=424499.21
E=657945.33
Δ=5°58'00"
R=4030
N=424099.05
E=658853.33
L=449.18
Limit of Slope
PARCEL NO.11 ~ TAKING · 6300± S.F.
WOODS
Δ=23-46-30
R=2165.00
T=455.74
L=898.37
169° 00' 00"
28+91.81
R=2165.00
Merle C. Washburn et
(Town of Medfield Tax Title)
622.85
Limit of Slope
WOODS
PARCEL NO.12 ~ TAKING · 6300± S.F.
S66°13'00"E
Limit of Slope
PARTLY CLEARED
WOODS
Leo J. Tremblay
R=50
Δ=88°08'10"
R=50
T=48.40
L=76.91
L=76.91
S61°34'40"E
L=65.91
Δ=65°03'00"
R=44.10
T=40.72
L=65.91
R=4000
36+74.36
WOODS
L=211.96
Limit of Slope
Δ=3°02'10"
R=4000
T=106.01
L=211.96
R=4000
Koch
ESTABLISHED AS TOWN WAY MAY 1, 1930
FOREST ST.
S.B.
S.B. (Broken)

NORFOLK COUNTY — ENGINEERS DEPT.			
Town MEDFIELD		Street HIGH	
Survey by MEDA	F. B. 194	Page	
Plotted by	Date	Scale 1"=40'	
Checked by	Drawer	No.	

ENV # 259
CALC BK # 96 PG 2-

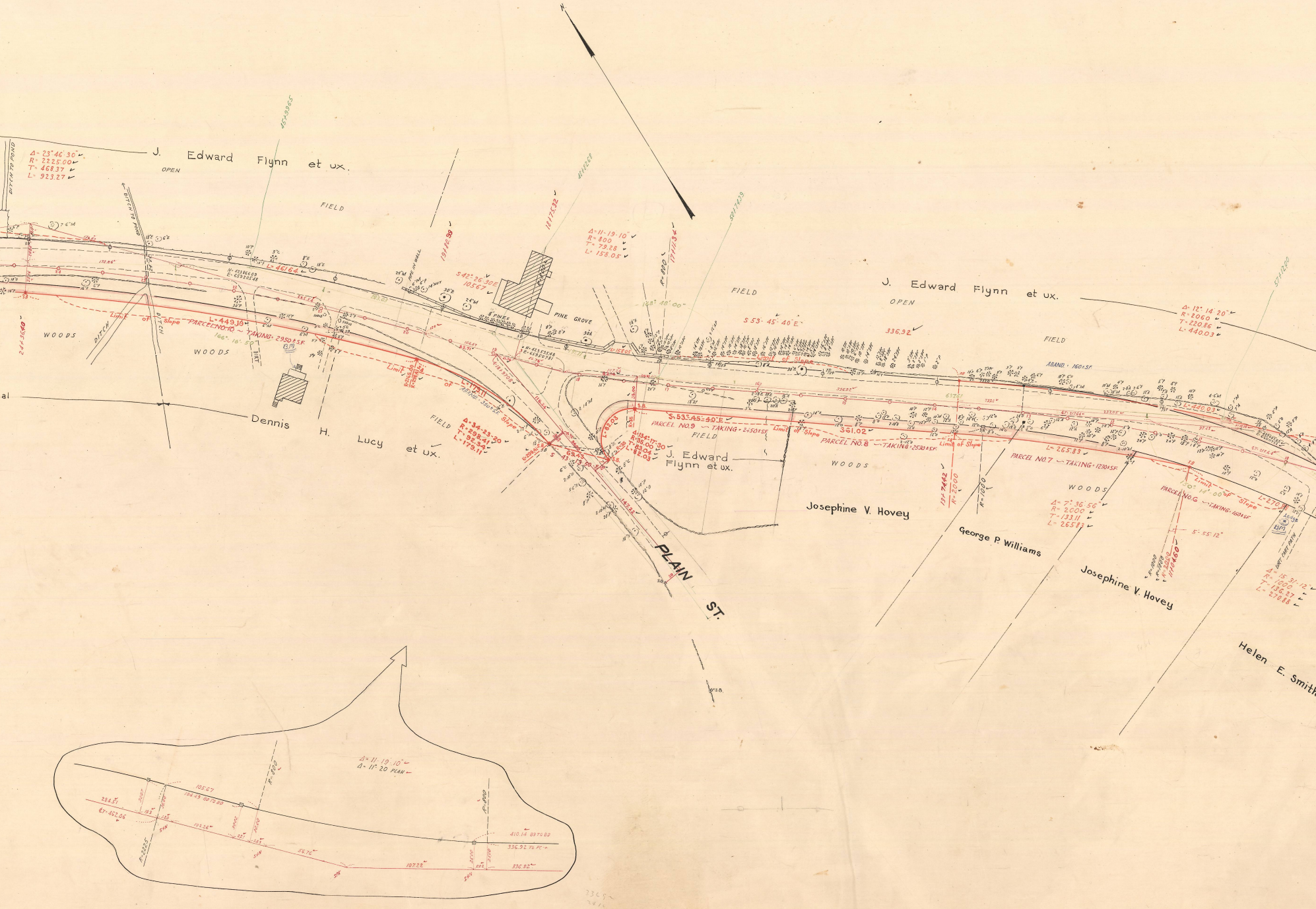

N
J. Edward Flynn et ux.
OPEN
FIELD
Δ= 23° 46' 30"
R= 2225.00
T= 468.37
L= 923.27
DITCH TO POND
WOODS
L= 461.64
L= 449.18
PARCEL NO. 10 — TAKING= 2950 ± SF
Limit of Slope
166° 16' 50"
DIRT
BM
Dennis H. Lucy et ux.
FIELD
Δ= 34-23-30
R= 298.41
T= 92.34
L= 179.11
S 42° 26' 30" E
105.67
PINE GROVE
PINES
Δ= 11-19-10
R= 800
T= 79.28
L= 158.05
R= 800
168° 48' 00"
S 53° 45' 40" E
336.92
J. Edward Flynn et ux.
OPEN
FIELD
Δ= 12° 14' 20"
R= 2060
T= 220.86
L= 440.03
L= 440.03
ABAND. 160± SF
S 53° 45' 40" E
PARCEL NO. 9 — TAKING= 2450± SF
361.02
PARCEL NO. 8 — TAKING= 2530± SF
J. Edward Flynn et ux.
FIELD
Δ= 134° 17' 30"
R= 35.00
T= 83.04
L= 82.03
L= 82.03
WOODS
Josephine V. Hovey
R= 2000
R= 1000
L= 265.83
PARCEL NO. 7 — TAKING= 1230± SF
WOODS
George P. Williams
Δ= 7° 36' 56"
R= 2000
T= 133.11
L= 265.83
Limit of Slope
PARCEL NO. 6 — TAKING= 1600± SF
190° 14' 00"
L= 270.88
S 5° 55' 12"
R= 2000
Josephine V. Hovey
Δ= 15° 31' 12"
R= 1000
T= 136.27
L= 270.88
Helen E. Smith
PLAIN ST.
Δ= 11-19-10
Δ= 11° 20' PLAN
105.67
R= 800
234.51
R= 2225
410.14
336.92
107.22
336.92
R= 800

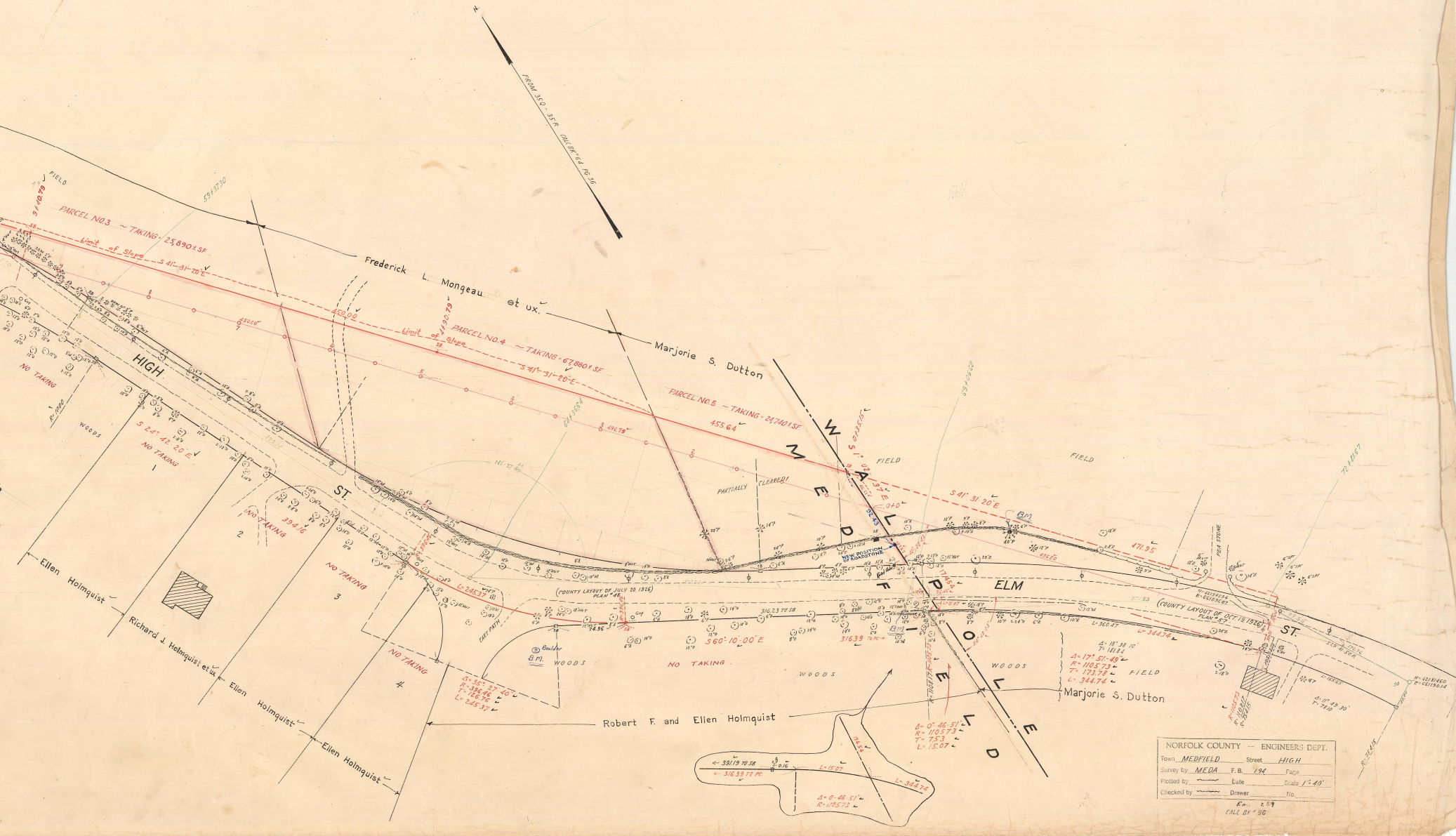
N
FROM 350-35 R. CALC. BK. 64 PG. 36
FIELD
9+40.79
59+37.30
PARCEL NO. 3 ~ TAKING - 25,890± SF
Limit of Slope
S 41°-31'-20" E
SB
Frederick L. Mongeau et ux.
450.00
450.00
4+90.79
PARCEL NO. 4 ~ TAKING - 67,880± SF
Limit of Slope
S 41°-31'-20" E
Marjorie S. Dutton
PARCEL NO. 5 ~ TAKING - 24,740± SF
455.64
490.79
64+36.64
146-27-40
HIGH
ST.
WOODS
R=1000
NO TAKING
S 24°-42'-20" E
NO TAKING
1
2
3
4
394.16
NO TAKING
NO TAKING
NO TAKING
NO TAKING
R=396.46
L=245.37
Δ=35°-27'-40"
R=396.46
T=126.76
L=245.37
CART PATH
(COUNTY LAYOUT OF JULY 20, 1926) PLAN #48
74.96
316.23 TO SB
S 60°-10'-00" E
316.39 TO PC
Boulder
B.M.
WOODS
PARTIALLY CLEARED!
W A L P O L E
M E D F I E L D
S 1° 02' 37" E
S 0°13'51"
0+0
92.43
NEW POSITION OF ROADSTONE
Road Stake
BM
FIELD
FIELD
S 41° 31' 20" E
BM
471.95
436.80
174.54
ELM
ST.
PEA STONE
72+81.67
37+83
(COUNTY LAYOUT OF OCT. 19, 1926) PLAN #57
N=421945.94
E=661090.07
L=360.47
L=344.74
Δ=18° 38' 10"
T=181.84
Δ=17°-51'-49"
R=1105.73
T=173.78
L=344.74
FIELD
WOODS
WOODS
R=1108.17
R=1105.73
Δ=0°-46'-51"
R=1105.73
T=7.53
L=15.07
Marjorie S. Dutton
R=1105.73
R=1108.17
R=354.15
S 29° 41' 30" E
170.76
89.55
N=421814.60
E=661190.14
L=185.65
Δ=11° 49' 30"
T=78.10
R=354.15
Ellen Holmquist
Richard J. Holmquist et ux.
Ellen Holmquist
Ellen Holmquist
Robert F. and Ellen Holmquist
← 391.19 TO SB
← 316.39 TO PC
0.16
L=15.07
L=344.74
174.54
Δ=0°-46'-51"
R=1105.73

NORFOLK COUNTY – ENGINEERS DEPT.
Town MEDFIELD Street HIGH
Survey by MEDA F. B. 194 Page
Plotted by ~~~~ Date Scale 1"=40'
Checked by ~~~~ Drawer No.

Env. 2.59
CALC BK # 96