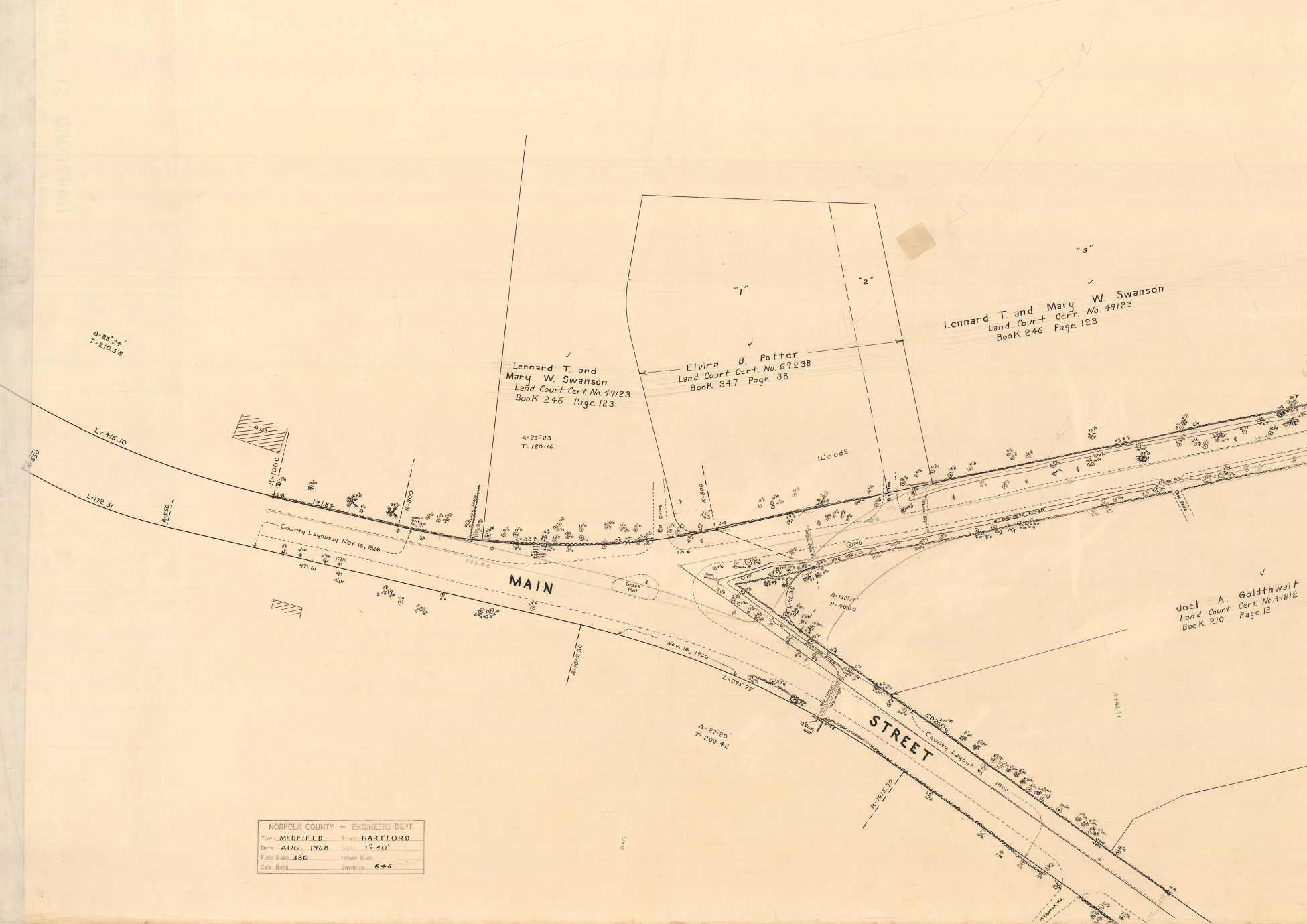
MAIN
STREET
Lennard T. and
Mary W. Swanson
Land Court Cert. No. 49123
Book 246 Page 123
Elvira B. Potter
Land Court Cert. No. 69238
Book 347 Page 38
Lennard T. and Mary W. Swanson
Land Court Cert. No. 49123
Book 246 Page 123
Joel A. Goldthwait
Land Court Cert. No. 41812
Book 210 Page 12
"1"
"2"
"3"
Woods
County Layout of Nov. 16, 1926
Nov. 16, 1926
County Layout of 1960
Δ=23°24'
T=210.58
Δ=25°23
T=180.16
Δ=22°20'
T=200.42
Δ=132°17'
R=40.00
L=415.10
L=172.31
L=395.75
471.61
R=550
R=550
R=1000
R=800
R=800
R=1015.30
R=1015.30
Grass Plot
Drainage Ditch
4+42.51
0+0

NORFOLK COUNTY — ENGINEERS DEPT.
Town MEDFIELD Street HARTFORD
Date AUG. 1968 Scale 1" = 40'
Field Book 330 House Book
Calc. Book Envelope 646

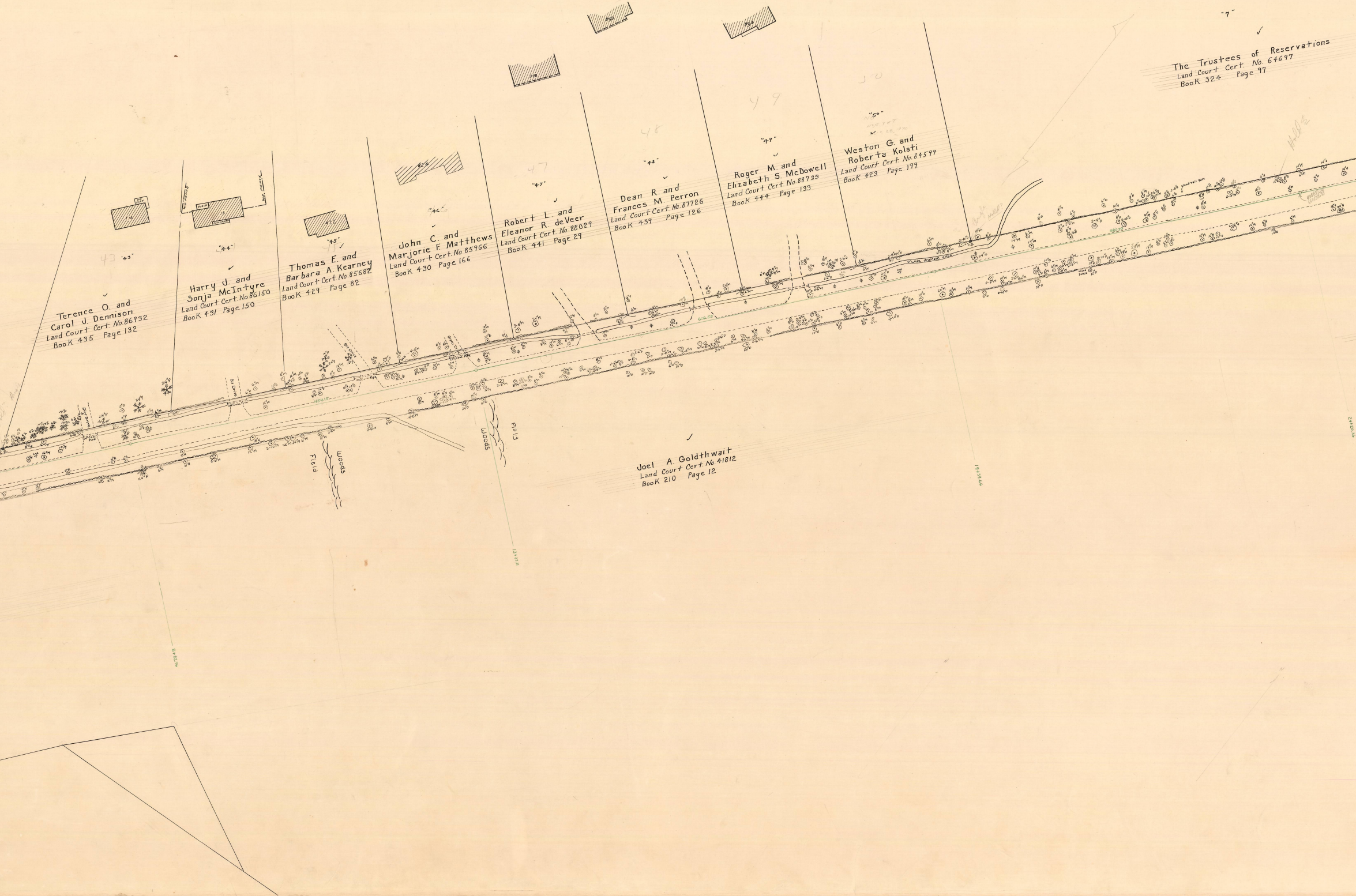
"43"
Terence O. and
Carol J. Dennison
Land Court Cert. No. 86932
Book 435 Page 132
"44"
Harry J. and
Sonja McIntyre
Land Court Cert. No 86150
Book 431 Page 150
"45"
Thomas E. and
Barbara A. Kearney
Land Court Cert. No. 85682
Book 429 Page 82
"46"
John C. and
Marjorie F. Matthews
Land Court Cert. No 85966
Book 430 Page 166
"47"
Robert L. and
Eleanor R. deVeer
Land Court Cert. No. 88029
Book 441 Page 29
"48"
Dean R. and
Frances M. Perron
Land Court Cert. No. 87726
Book 439 Page 126
"49"
Roger M. and
Elizabeth S. McDowell
Land Court Cert. No. 88733
Book 444 Page 133
"50"
Weston G. and
Roberta Kolsti
Land Court Cert. No. 84599
Book 423 Page 199
"7"
The Trustees of Reservations
Land Court Cert. No. 64697
Book 324 Page 97
Joel A. Goldthwait
Land Court Cert. No. 41812
Book 210 Page 12
Field
Woods
Woods
Field
4' wide drainage ditch
#16
#22
#24
#28
Wd. Fence
Bit. Drive
454.15
602.55

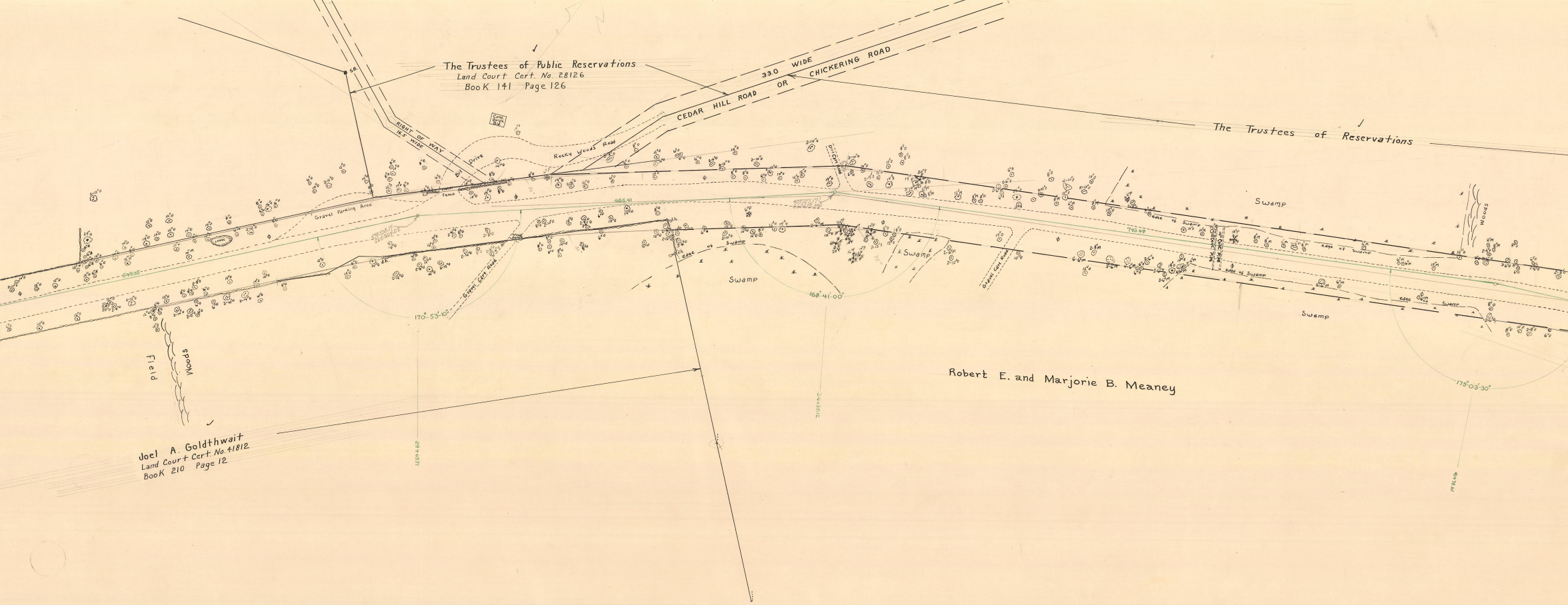
The Trustees of Public Reservations
Land Court Cert. No. 28126
Book 141 Page 126
S.B.
RIGHT OF WAY
16.5' WIDE
Conc. Brick Bld.
Bit. Drive
Rocky Woods Road
33.0 WIDE
CEDAR HILL ROAD OR CHICKERING ROAD
The Trustees of Reservations
Dirt Cart Road
Gravel Parking Area
Fence
465.41
549.35
743.49
Gravel Cart Road
edge of Swamp
Swamp
170°-53'-10"
168°-41'-00"
175°-03'-30"
Woods
Field
Woods
Robert E. and Marjorie B. Meaney
Joel A. Goldthwait
Land Court Cert. No. 41812
Book 210 Page 12

NORFOLK COUNTY — ENGINEERS DEPT.
Town MEDFIELD Street HARTFORD
Date AUG. 1968 Scale 1" 40'
Field Book 330 House Book
Calc. Book Envelope 646

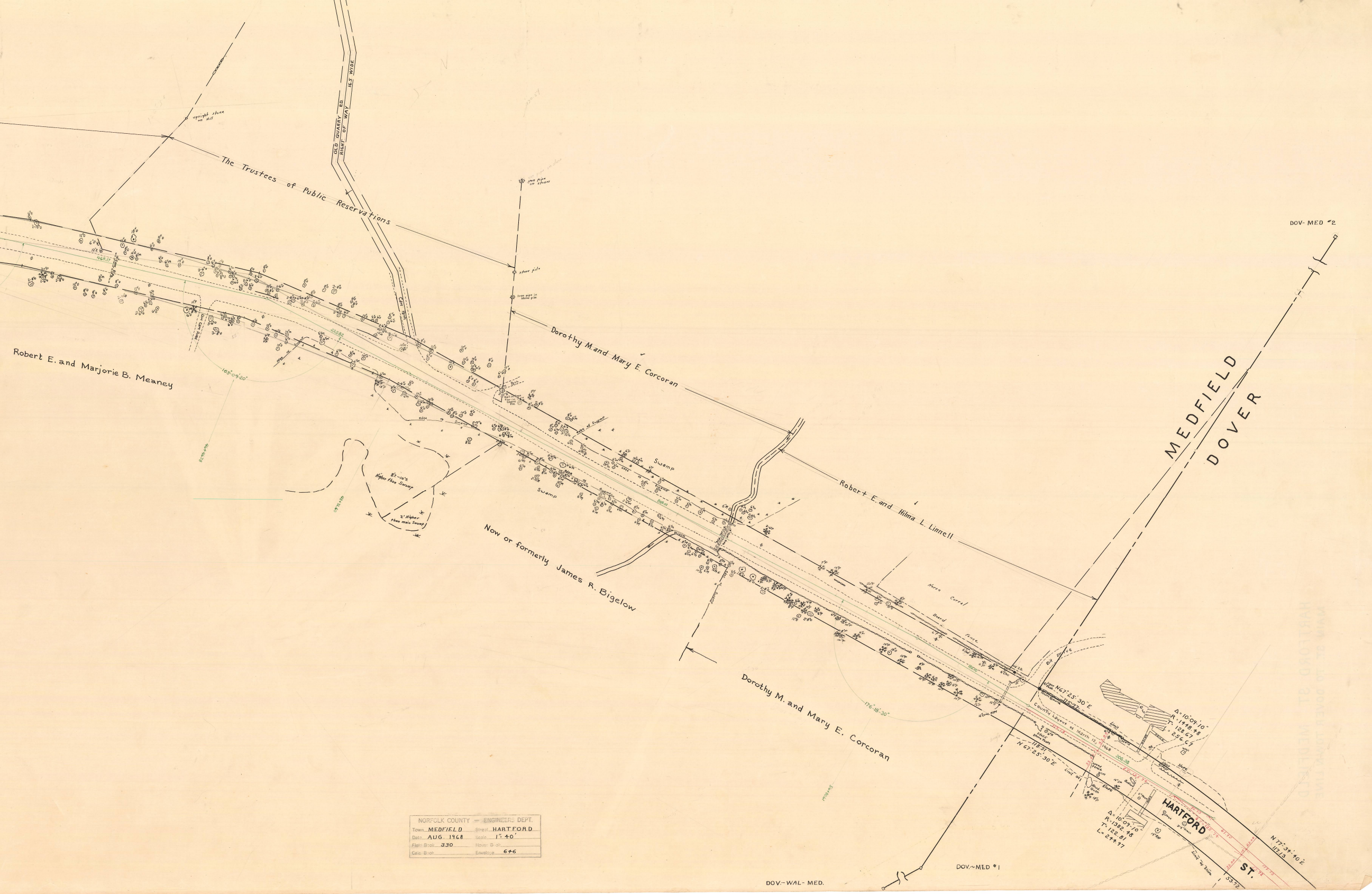
The Trustees of Public Reservations
OLD QUARRY RD. RIGHT OF WAY 16.5 WIDE
Cart Path
upright stone on hill
stone pile
Iron pipe in stone pile
Dorothy M. and Mary E. Corcoran
Robert E. and Hilma L. Linnell
Robert E. and Marjorie B. Meaney
165°-09'-20"
8'-10'± Higher than Swamp
2' Higher than main Swamp
Swamp
Edge of Swamp
Now or formerly James R. Bigelow
Dorothy M. and Mary E. Corcoran
176°-18'-30"
Horse Corral
Board Fence
Bit Drive
Light Post
Town Bound
N 67°-25'-30" E
115.77
County Layout of March 12, 1968
306.38
N 67°-25'-30" E
118.51
Limit of Slope
Wood Fence
Δ = 10°-09'-10"
R = 1448.48
T = 128.67
L = 256.67
Δ = 10°-09'-10"
R = 1382.48
T = 122.81
L = 244.97
HARTFORD ST.
N 77°-34'-40" E
117.13
53.72
33.00
MEDFIELD
DOVER
DOV-MED #2
DOV.-MED #1
DOV.-WAL-MED.

NORFOLK COUNTY — ENGINEERS DEPT.

Town	MEDFIELD	Street	HARTFORD
Date	AUG. 1968	Scale	1" = 40'
Field Book	330	House Book	
Calc. Book		Envelope	646