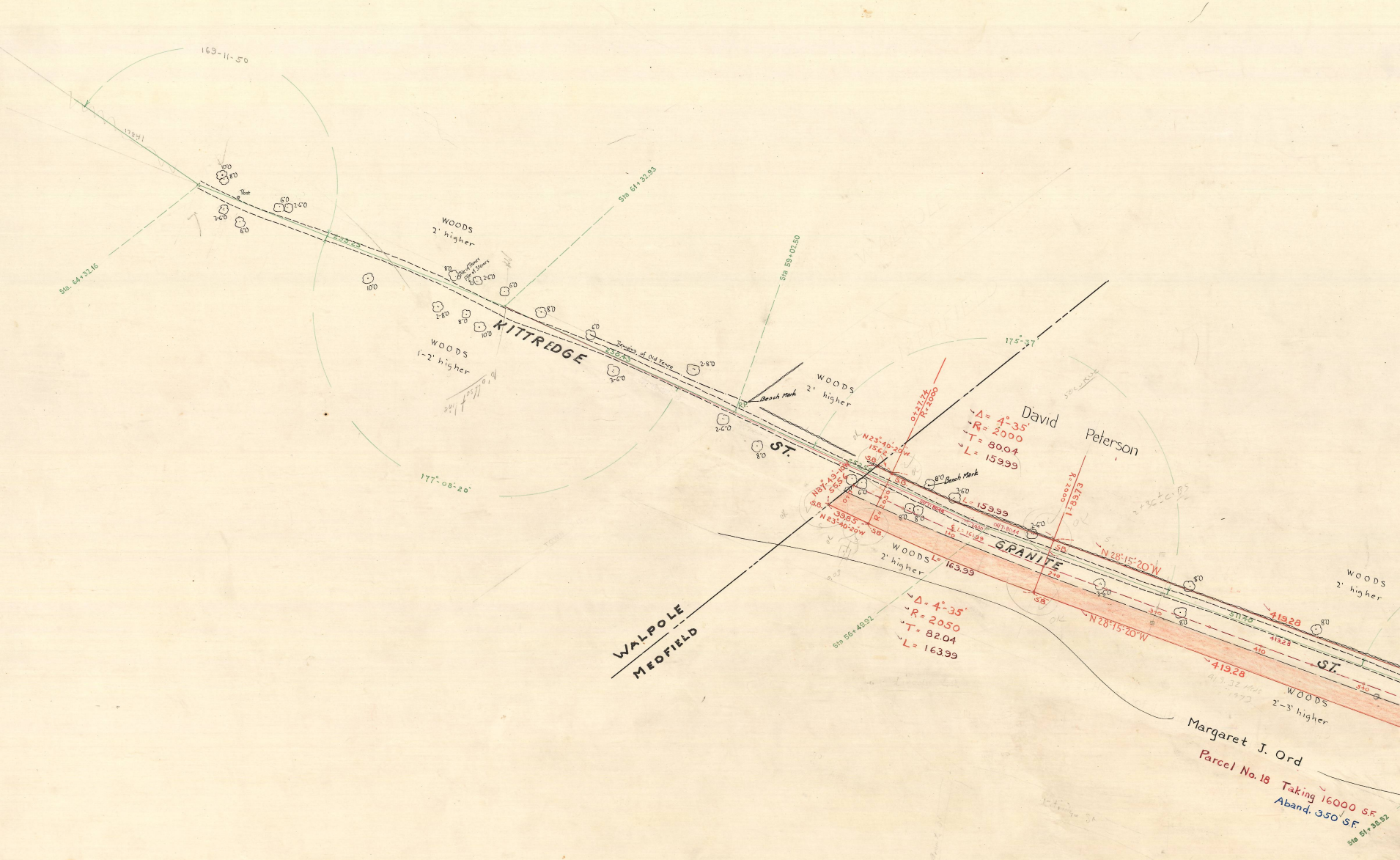
169-11-50
17841
Sta. 64+32.16
Post
10'0
8'0
6'0
2-6'0
3-6'0
233.23
Sta 61+32.93
WOODS
2' higher
Pile of Stones
Pile of Stones
10'0
2-8'0
KITTREDGE
WOODS
1-2' higher
Remains of Old Fence
236.43
Sta 59+02.50
Bench Mark
R.P.
ST.
177°-08'-20"
WOODS
2' higher
175°-37'
0+27.74
R=2000
Δ= 4°-35'
R= 2000
T= 80.04
L= 159.99
David
Peterson
N 23°-40'-20"W
15.62
N87°-49'-10"W
55.56
S.B.
39.85
N 23°-40'-20"W
Bench Mark
L= 159.99
R=2000
1+89.73
GRANITE
WOODS
2' higher
L= 163.99
N 28°-15'-20"W
Δ= 4°-35'
R= 2050
T= 82.04
L= 163.99
Sta 56+49.92
N 28°-15'-20"W
419.28
311.40
419.28
419.28
ST.
WOODS
2'-3' higher
WOODS
2' higher
WALPOLE
MEDFIELD
Margaret J. Ord
Parcel No. 18 Taking 16000 S.F.
Aband. 350 S.F.
Sta 51+38.52

NORFOLK COUNTY — ENGINEERS DEPT.

Town MEDFIELD Street GRANITE
Survey by C.C.C. & H.F. F. B. 95 92 Page 92-
Plotted by ______ Date ______ Scale ______
Checked by ______ Drawer ______ No. ______

Calc. Bk. # 45 P166
Envelope # 242

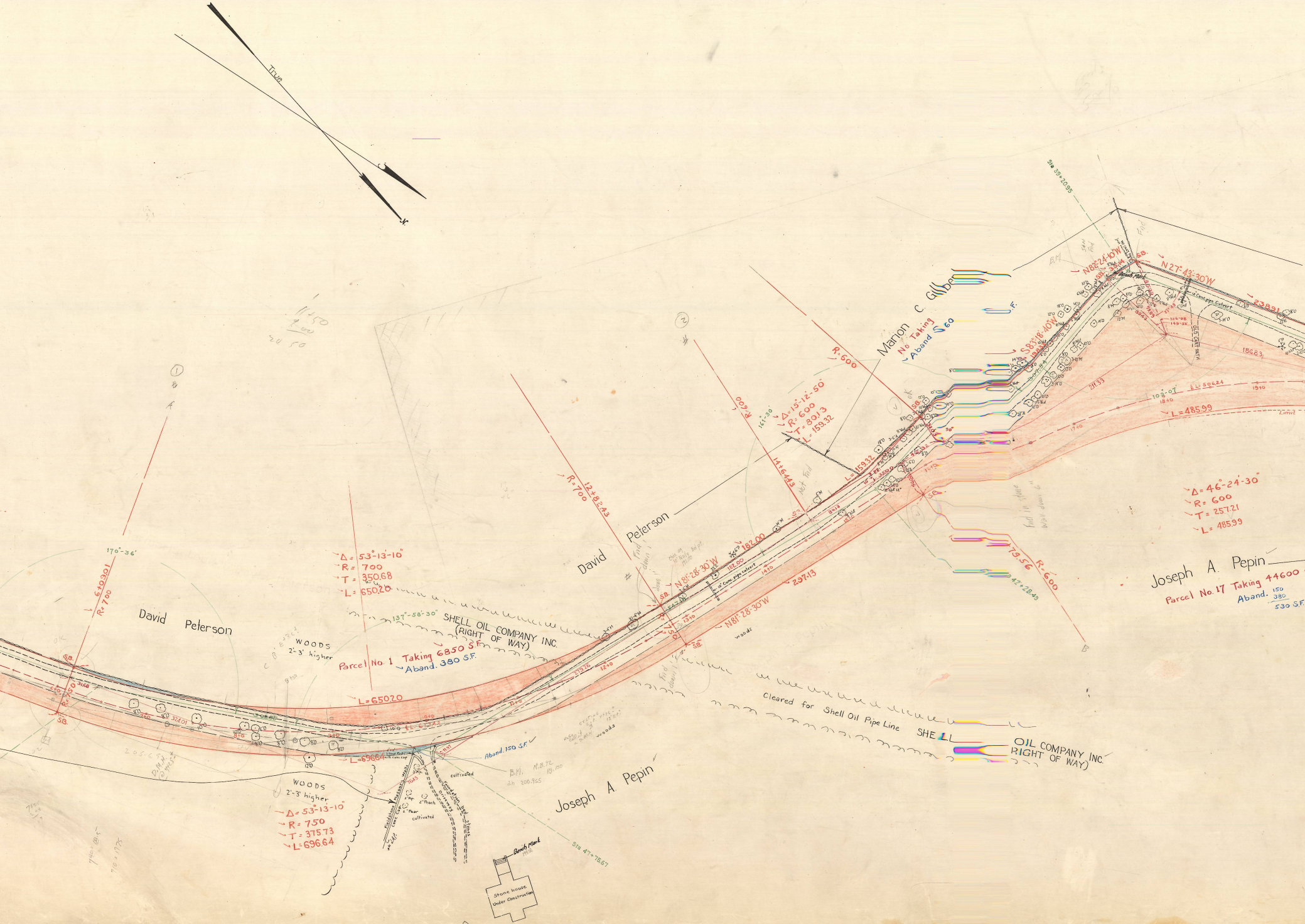
True
N
David Peterson
David Peterson
Marion C. Gilbert
No Taking
Aband. S60
Joseph A. Pepin
Joseph A. Pepin
Parcel No. 17 Taking 44600
Aband. 150 380 530 S.F.
Parcel No. 1 Taking 6850 S.F.
Aband. 380 S.F.
SHELL OIL COMPANY INC. (RIGHT OF WAY)
SHELL OIL COMPANY INC. RIGHT OF WAY)
Cleared for Shell Oil Pipe Line
WOODS 2'-3' higher
WOODS 2'-3' higher
Δ = 53°-13-10"
R = 700
T = 350.68
L = 650.20
L = 650.20
Δ = 53°-13-10"
R = 750
T = 375.73
L = 696.64
L = 696.64
Δ = 15°-12-50"
R = 600
T = 80.13
L = 159.32
L = 159.32
Δ = 46°-24'-30"
R = 600
T = 257.21
L = 485.99
L = 485.99
R = 600
R = 600
R = 600
R = 700
R = 700
6+93.01
12+82.43
14+56.43
N 81°-28'-30" W
N 81°-28'-30" W
182.00
297.13
N 88°-24'-40" W
N 27°-43'-30" W
S 83°-18'-40" W
173.56
170°-36'
137°-58'-30"
161°-30'
Sta 39+20.95
Sta 47+28.43
Sta 47+75.67
B.M.
Bench Mark
Stone house Under Construction
cultivated
Aband. 150 S.F.
Not Fnd
Fnd in stone wall
SB.

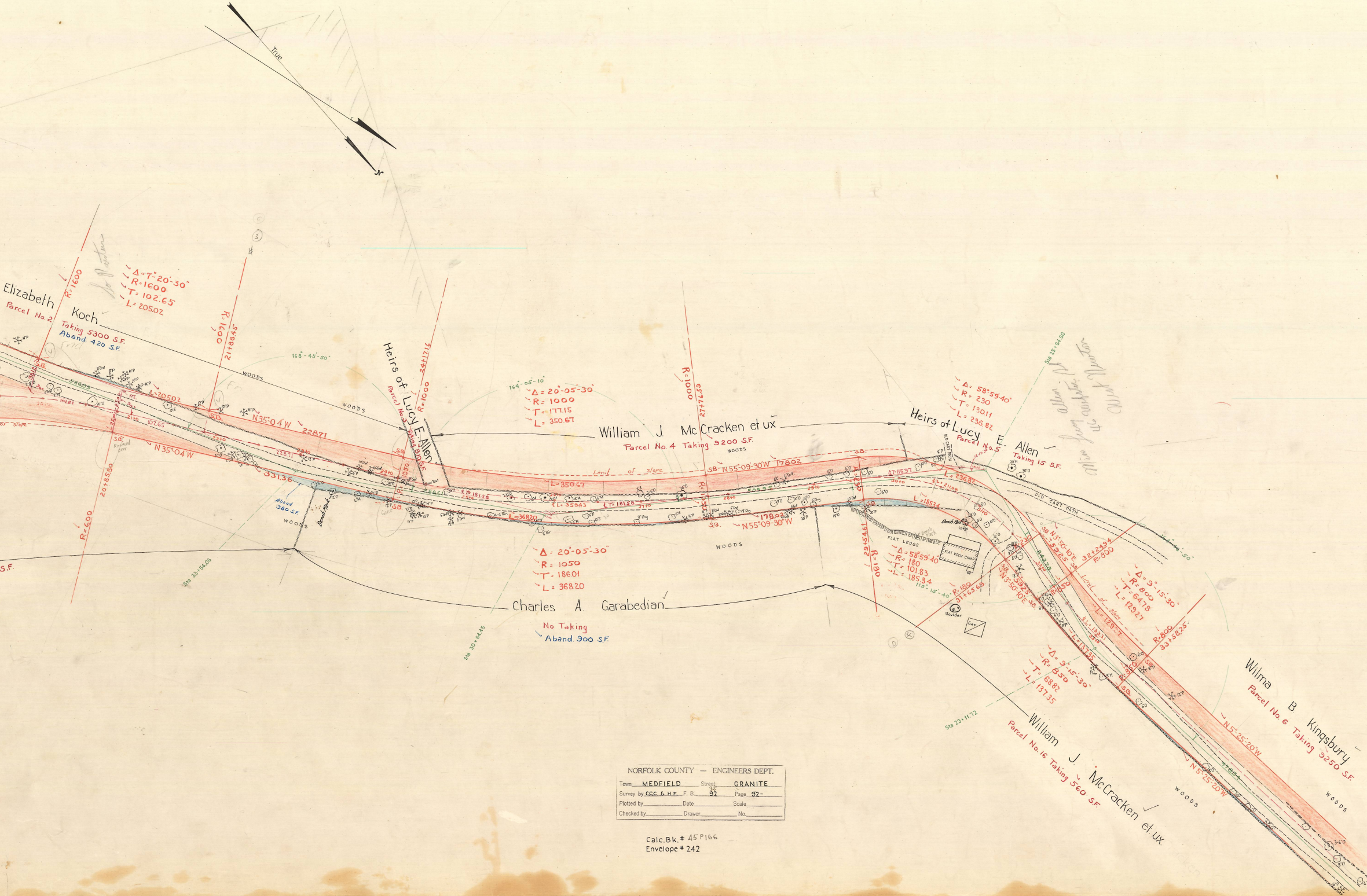
True
Elizabeth Koch
Parcel No. 2 Taking 5300 S.F.
Aband. 420 S.F.
R=1600
Δ=7°-20'-30"
R=1600
T=102.65
L=205.02
R=1600
21+88.45
N35°-04'W 228.71
N35°-04'W
331.36
20+85.80
R=600
Aband 380 S.F.
WOODS
Bench Mark
Heirs of Lucy E. Allen
Parcel No. 3
R=1000
24+17.16
164°-05'-10"
168°-45'-50"
Δ=20°-05'-30"
R=1000
T=177.15
L=350.67
William J. McCracken et. ux
Parcel No. 4 Taking 9200 S.F.
R=1000
27+76.59
SB. N55°-09'-30"W 178.02
L=350.67
L=368.20
N55°-09'-30"W 178.2
Limit of Slope
WOODS
Δ=20°-05'-30"
R=1050
T=186.01
L=368.20
Charles A Garabedian
No Taking
Aband. 900 S.F.
Sta 33+54.06
Sta 30+64.15
Heirs of Lucy E. Allen
Parcel No. 5
Taking 15 S.F.
Δ=58°-59'-40"
R=230
T=130.11
L=236.82
Sta 25+54.50
OLD CART PATH
L=236.82
L=185.34
FLAT LEDGE
FLAT ROCK CAMP
Δ=58°-59'-40"
R=180
T=101.83
L=185.34
29+54.61
R=180
115°-15'-40"
R=180
31+65.63
Boulder
Gar.
N3°-50'-10"E
N3°-50'-10"E
32+24.34
R=800
Δ=3°-15'-30"
R=800
T=64.78
L=129.27
R=800
33+58.25
Δ=3°-15'-30"
R=850
T=68.82
L=137.35
Sta 23+11.72
William J. McCracken et. ux
Parcel No. 16 Taking 560 S.F.
Wilma B. Kingsbury
Parcel No. 6 Taking 9250 S.F.
N5°-25'-20"W
N5°-25'-20"W
WOODS

NORFOLK COUNTY — ENGINEERS DEPT.

Town MEDFIELD Street GRANITE
Survey by C.C.C. & H.F. F. B. ~~92~~ 95 Page 92-
Plotted by ______ Date ______ Scale ______
Checked by ______ Drawer ______ No. ______

Calc. Bk. # 45 P166
Envelope # 242

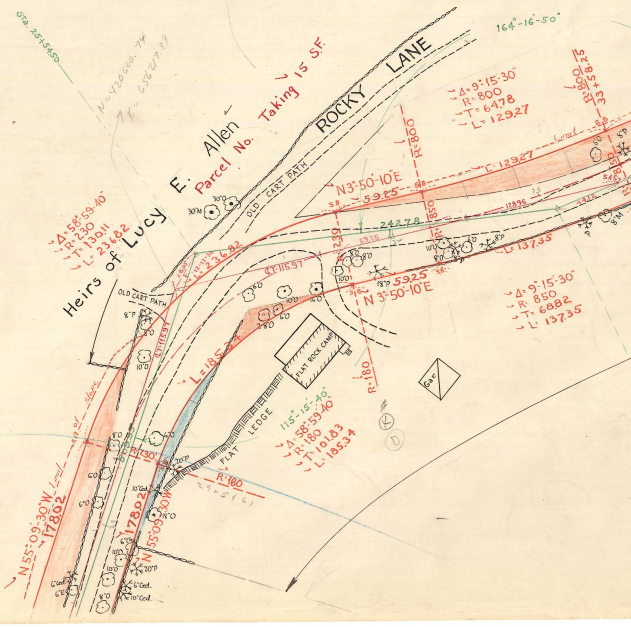
Sta. 25+54.50
N=420600.74
E=656217.99
Heirs of Lucy E. Allen
Parcel No. Taking 15 S.F.
ROCKY LANE
OLD CART PATH
OLD CART PATH
164°-16'-50"
Δ=58°59'40"
R=230
T=130.11
L=236.82
L=236.82
Δ=9°15'30"
R=800
T=64.78
L=129.27
R=800
33+58.25
L=129.27
N3°-50'-10"E
59.25
242.78
R=850
R=239
59.25
N 3°-50'-10"E
L=137.35
Δ=9°15'30"
R=850
T=68.82
L=137.35
FLAT ROCK CAMP
Gar.
R=180
L=185.34
FLAT LEDGE
115°-15'-40"
Δ=58°59'40"
R=180
T=101.83
L=185.34
R=180
29+54.61
N55°09'30"W
178.02
N55°09'30"W
178.02
Limit of slope
30'M
30'O
8'P
10'O
6'O
8'O
20'P
10'Ced.
6'Ced.
18'P
K
D

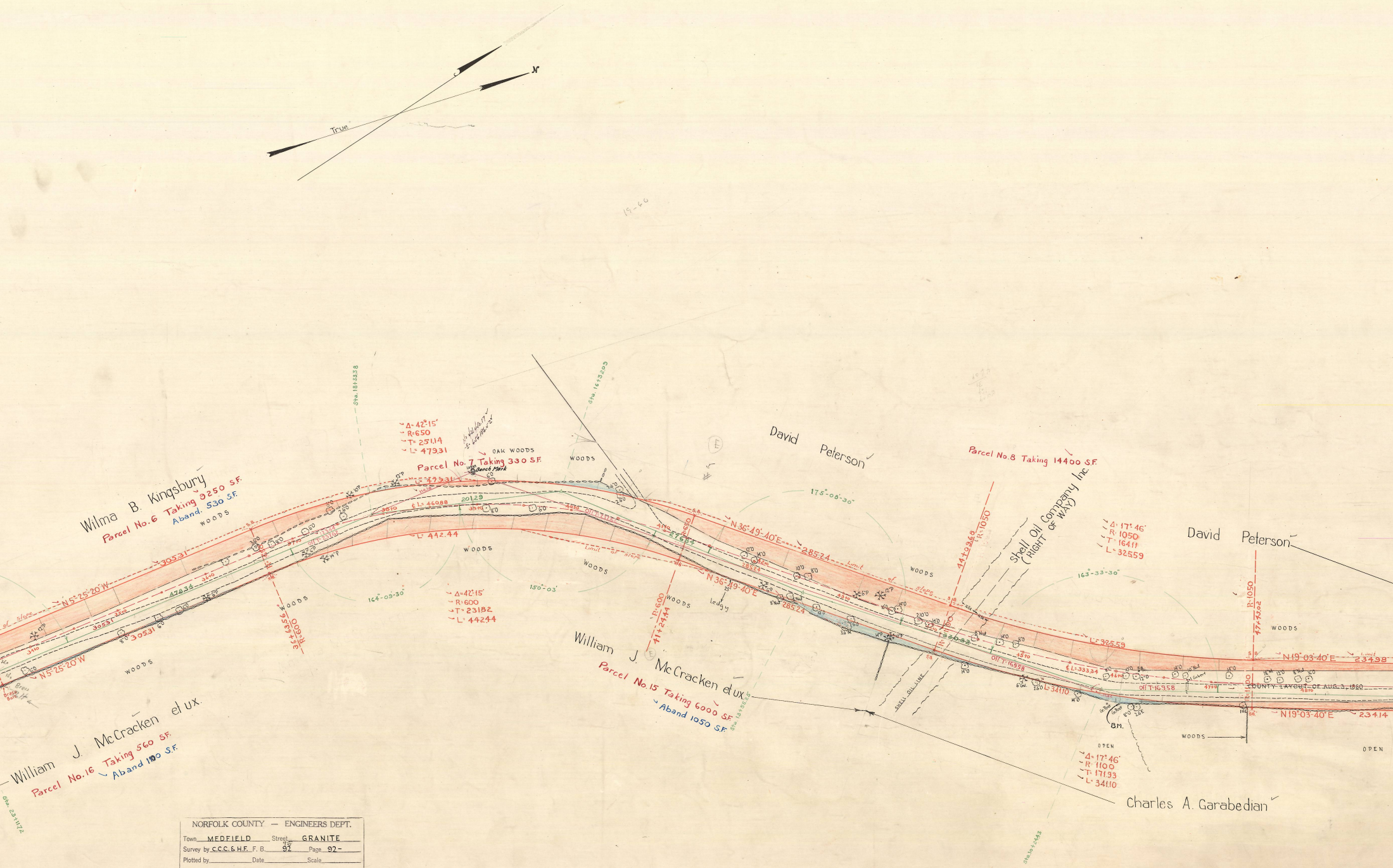
N
True
Wilma B. Kingsbury
Parcel No. 6 Taking 9250 S.F.
Aband. 530 S.F.
WOODS
N 5°-25'-20" W
305.31
478.34
N 5°-25'-20" W
36+63.56
R:600
164°-09'-30"
Δ=42°-15'
R=650
T=251.14
L=479.31
OAK WOODS
Parcel No. 7 Taking 330 S.F.
Bench Mark
¢ L=460.88
201.29
L=442.44
Δ=42°-15'
R=600
T=231.82
L=442.44
150°-03'
Sta. 18+33.38
Sta. 16+32.09
WOODS
Limit of slope
N 36°-49'-40" E
285.24
276.84
41+24.44
R:600
R:650
Ledgy
David Peterson
Parcel No. 8 Taking 14400 S.F.
175°-08'-30"
44+09.68
R=1050
Shell Oil Company Inc.
(RIGHT OF WAY)
SHELL OIL LINE
330.82
Off T=169.58
Δ=17°-46'
R=1050
T=164.11
L=325.59
163°-33'-30"
L=325.59
¢ L=333.34
L=341.10
COUNTY LAYOUT OF AUG. 3, 1860
47+43.02
R=1050
R=1100
N 19°-03'-40" E
234.98
N 19°-03'-40" E
234.14
B.M.
OPEN
Δ=17°-46'
R=1100
T=171.93
L=341.10
Charles A. Garabedian
William J. McCracken et ux.
Parcel No. 15 Taking 6000 S.F.
Aband 1050 S.F.
Sta. 13+55.25
Sta. 10+24.43
William J. McCracken et ux.
Parcel No. 16 Taking 560 S.F.
Aband 100 S.F.
Sta. 23+11.72
Brass Bolt

NORFOLK COUNTY — ENGINEERS DEPT.

Town MEDFIELD Street GRANITE

Survey by C.C.C. & H.F. F. B. 92 Page 92-

Plotted by ___ Date ___ Scale ___

Checked by ___ Drawer ___ No. ___

Calc Bk #
Envelope # 242

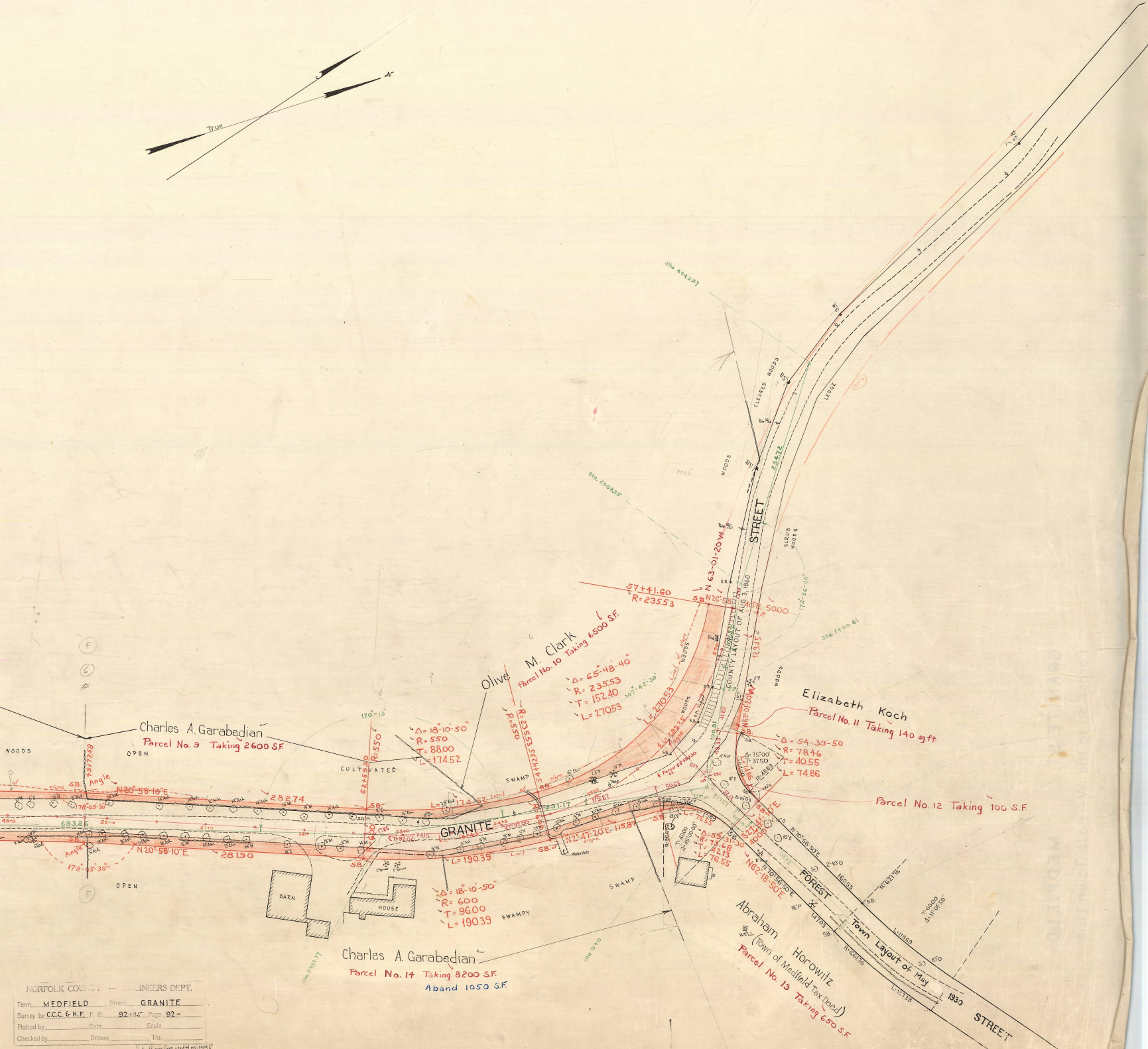
True
Charles A. Garabedian
Parcel No. 9 Taking 2600 S.F.
WOODS
OPEN
CULTIVATED
49+77.58
Angle
N20°-58-10"E
282.74
178°-05-30"
693.26
N20°-58-10"E
281.90
Angle
178°-05-30"
OPEN
52+59.90
R=550
Δ=18°-10'-50"
R=550
T=88.00
L=174.52
170°-13'
L=174.52
GRANITE
N2°-47-20"E-115.87
L=190.39
Δ=18°-10'-50"
R=600
T=96.00
L=190.39
SWAMPY
BARN
HOUSE
SWAMP
Water Hole
Olive M. Clark
Parcel No. 10 Taking 6500 S.F.
R=550
R=235.53
54+23.5
Δ=65°-48-40"
R=235.53
T=152.40
L=270.53
107°-42'-30"
L=270.53
Limit of slope
57+41.60
R=235.53
N 63-01-20 W
S.B. N26°-58'-40"E 50.00
COUNTY LAYOUT OF AUG. 3, 1860
STREET
123.45
WOODS
SCRUB WOODS
CLEARED WOODS
LEDGE
Sta. 1+00.81
172°-36'-40"
Elizabeth Koch
Parcel No. 11 Taking 140 sq.ft.
N63°-01'-20"W
Δ=54-39-50
R=78.46
T=40.55
L=74.86
Δ=75°00'
T=37.50
R=48.89
Parcel No. 12 Taking 100 S.F.
S27°-41'-10"E
40.00
Δ=59°-31'-30"
R=73.68
T=42.13
L=76.55
N62-18-50"E
N70°-56'-50"E
N70°-56'-50"E
FOREST
160.53
147.03
R=621.76
T=60.00
Δ=11°-01'-50"
Town Layout of May 1930
L=119.69
R=661.76
L=127.38
STREET
Abraham Horowitz
(Town of Medfield Tax Deed)
Parcel No. 13 Taking 650 S.F.
WELL
Charles A. Garabedian
Parcel No. 14 Taking 8200 S.F.
Aband 1050 S.F.
Sta. 3+31.17

NORFOLK COUNTY — ENGINEERS DEPT.

Town MEDFIELD Street GRANITE
Survey by C.C.C. & H.F. F.B. 92+95 Page 92-
Plotted by ______ Date ______ Scale ______
Checked by ______ Drawer ______ No. ______

Calc. Bk.# 45 P 166
Envelope # 242

Note: All prop lines checked on ground