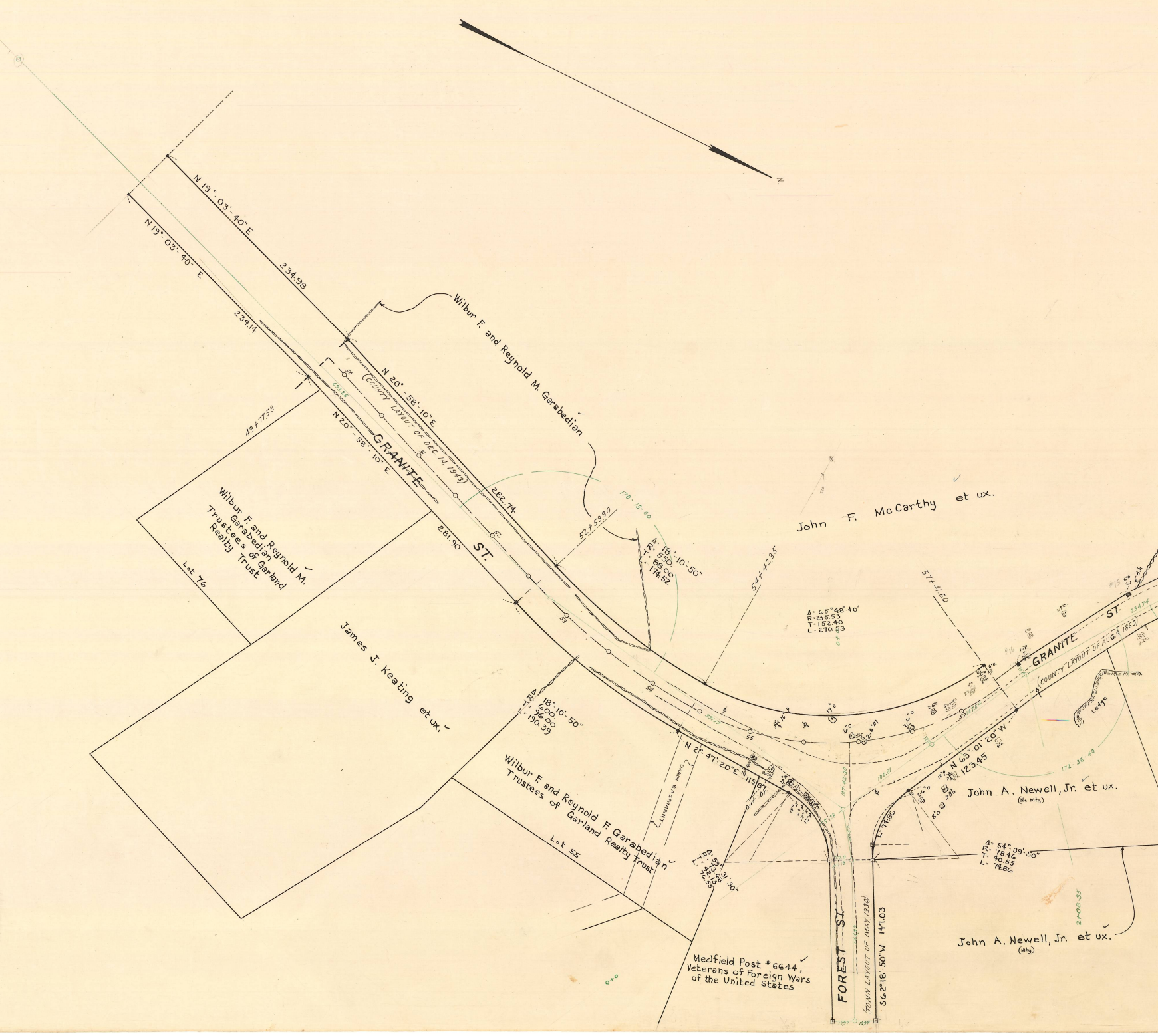
N
N 19° 03' 40" E
234.98
N 19° 03' 40" E
234.14
Wilbur F. and Reynold M. Garabedian
N 20° 58' 10" E
(COUNTY LAYOUT OF DEC. 14, 1943)
GRANITE ST.
N 20° 58' 10" E
282.74
281.90
49+77.58
69.3.26
Wilbur F. and Reynold M. Garabedian Trustees of Garland Realty Trust
Lot 76
James J. Keating et ux.
52+59.90
170° 13' 00
Δ: 18° 10' 50"
R: 550
T: 88.00
L: 174.52
54+42.35
John F. McCarthy et ux.
Δ: 65° 48' 40'
R: 235.53
T: 152.40
L: 270.53
57+41.60
Δ: 18° 10' 50"
R: 600
T: 96.00
L: 190.39
N 2° 47' 20" E 115.87
DRAIN EASEMENT
Dirt Dr.
Wilbur F. and Reynold F. Garabedian Trustees of Garland Realty Trust
Lot 55
Δ: 59° 31' 30"
R: 73.68
T: 42.13
L: 76.55
GRANITE ST.
(COUNTY LAYOUT OF AUG. 3, 1860)
234.74
Ledge
172° 36' 40
N 63° 01' 20" W
123.45
John A. Newell, Jr. et ux.
(No Mtg)
L: 74.86
Δ: 54° 39' 50"
R: 78.46
T: 40.55
L: 74.86
107° 42' 30
100.81
2+08.35
FOREST ST.
(TOWN LAYOUT OF MAY 1930)
S 62° 18' 50" W 147.03
John A. Newell, Jr. et ux.
(Mtg)
Medfield Post #6644, Veterans of Foreign Wars of the United States
0+0

NORFOLK COUNTY — ENGINEERS DEPT.
Town MEDFIELD Street GRANITE
Survey by ______ F.B. 92 95 Page 90
Plotted by ______ Date AUG 1963 Scale 1" = 40'
Checked by ______ Drawer ______ No. ______

ENVELOPE #572

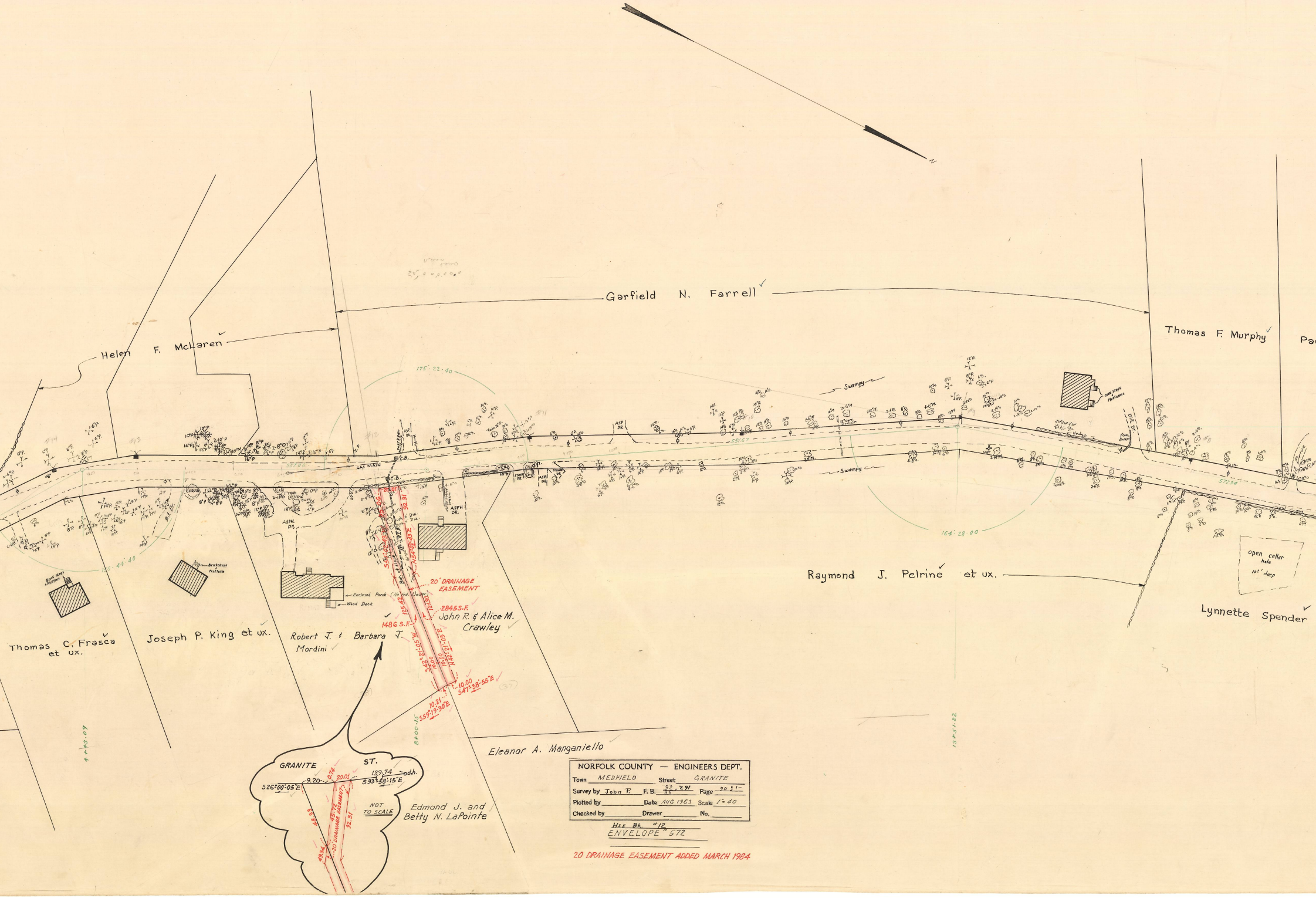
N
Garfield N. Farrell
Helen F. McLaren
Thomas F. Murphy
Raymond J. Pelrine et ux.
Lynnette Spender
open cellar hole
10' deep
Swampy
Swampy
175°22'40
164°28'00
GAS MAIN
C.B.
ASPH. DR.
ASPH DR.
Thomas C. Frasca et ux.
Joseph P. King et ux.
Robert T. & Barbara J. Mordini
John R. & Alice M. Crawley
Eleanor A. Manganiello
Edmond J. and Betty N. LaPointe
Enclosed Porch (No Fnd. Under)
Wood Deck
Brick steps Platform
20' DRAINAGE EASEMENT
2845 S.F.
1486 S.F.
20.01
92.31
125.42
121.30
S54°02'43"W
N54°02'43"E
S42°21'05"W
N42°21'05"E
10.00
10.00
10.00
S47°38'55"E
10.21
S59°19'30"E
8+00.15
13+51.82
4+93.07
GRANITE ST.
S26°00'05"E
9.20
0.74
20.01
139.74
od.h.
S33°58'15"E
48.33
45.72
20' DRAINAGE EASEMENT
92.31
49.34
NOT TO SCALE

NORFOLK COUNTY — ENGINEERS DEPT.

Town MEDFIELD Street GRANITE

Survey by John P. F. B. 92, 291 / 96 Page 90 31-

Plotted by ______ Date AUG 1963 Scale 1"= 40

Checked by ______ Drawer ______ No. ______

Hse Bk. #12

ENVELOPE # 572

20 DRAINAGE EASEMENT ADDED MARCH 1984

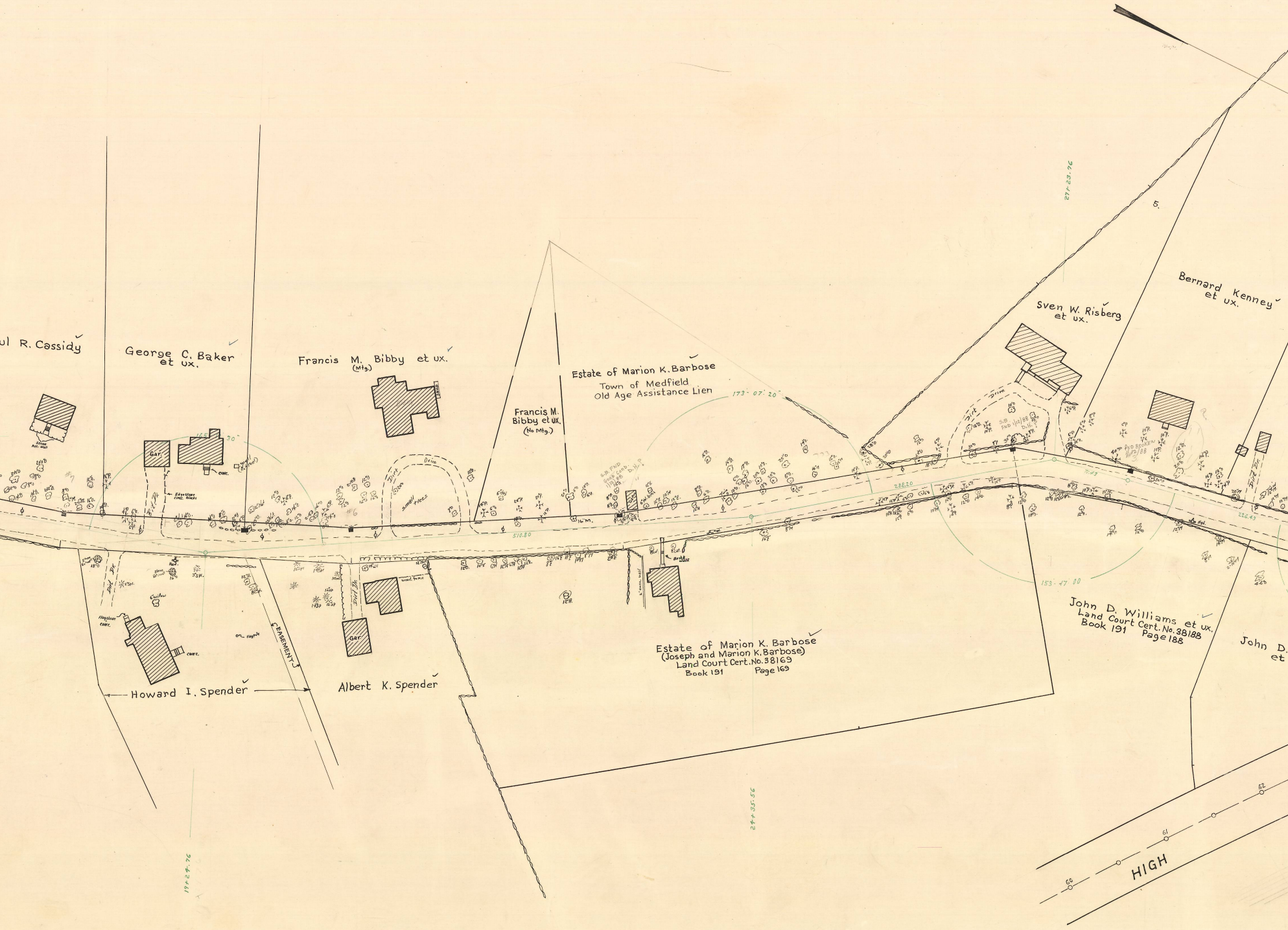
ul R. Cassidy
George C. Baker et ux.
Francis M. Bibby et ux.
(Mtg.)
Francis M. Bibby et ux.
(No Mtg.)
Estate of Marion K. Barbose
Town of Medfield
Old Age Assistance Lien
173° 07' 20"
Sven W. Risberg et ux.
Bernard Kenney et ux.
5.
27+23.76
Gar.
Edgestone conc. blocks
Dirt Drive
small trees
Dirt Dr.
510.80
288.20
236.43
153° 47' 00
Flagstone conc.
EASEMENT
Howard I. Spender
Albert K. Spender
Gar.
Estate of Marion K. Barbose
(Joseph and Marion K. Barbose)
Land Court Cert. No. 38169
Book 191 Page 169
John D. Williams et ux.
Land Court Cert. No. 38188
Book 191 Page 188
John D.
et
24+35.56
19+24.76
HIGH
60
61
62

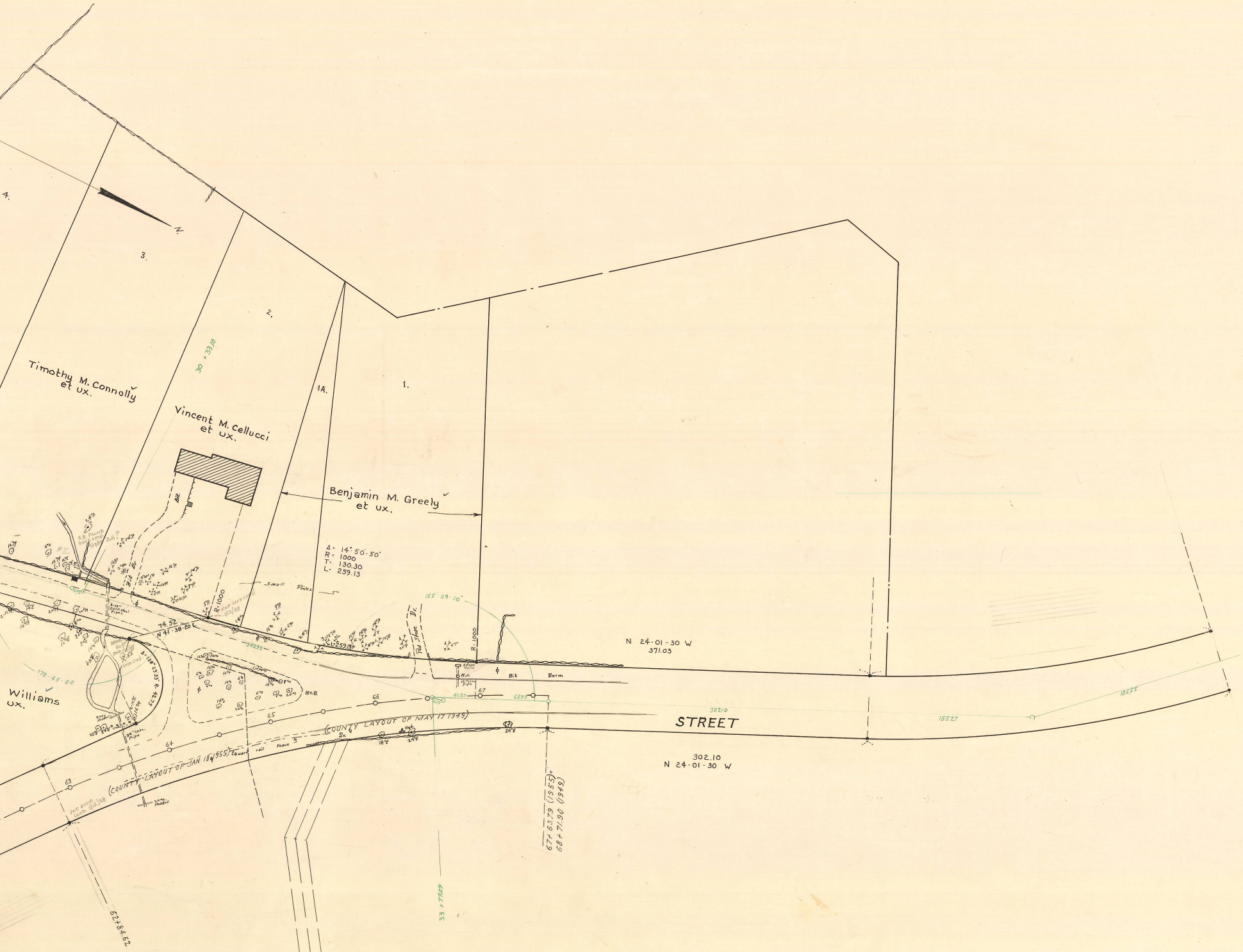
4.
N
3.
2.
1A.
1.
30 + 33.10
Timothy M. Connolly ✓
et ux.
Vincent M. Cellucci
et ux.
Benjamin M. Greely ✓
et ux.
Δ = 14° 50' 50"
R = 1000
T = 130.30
L = 259.13
Small Pines
Bit.
Bit Dr.
S.B. Found Good cond. 1/12/88
D.H.?
R = 1000
Fnd Good cond. 1/12/88
74.52
N 41-38-20 E
2-18" Corr. Steel Pipes
Brass Plug Fnd 1/12/88 Good Cond.
Δ = 138° 29' 33" R = 42.75
178-45-00
Williams ✓
ux.
30" Corr. Pipe
Conc. Header
C.B.
L = 259.13
165° 09' 10"
Pvd. Stone Dr.
Stone Cutn.
M.H.
12" Conc. Pipe
Bit
Berm
N 24-01-30 W
371.03
63
64
65
66
67
41.20
68.95
(COUNTY LAYOUT OF JAN 18 1955)
(COUNTY LAYOUT OF MAY 17 1949)
Guard rail Fence
Hyd.
18"E
24"E
20"E
STREET
302.10
155.27
183.55
302.10
N 24-01-30 W
67 + 63.79 (1955)
68 + 71.90 (1949)
33 + 77.09
Fnd Good Cond. 1/12/88
62 + 84.79

NORFOLK COUNTY — ENGINEERS DEPT.

Town MEDFIELD Street GRANITE

Survey by ____ F.B. 92, 95, 291 Page 90

Plotted by ____ Date AUG 1963 Scale 1" = 40

Checked by ____ Drawer ____ No. ____

ENVELOPE # 572

Hsc Bk #12