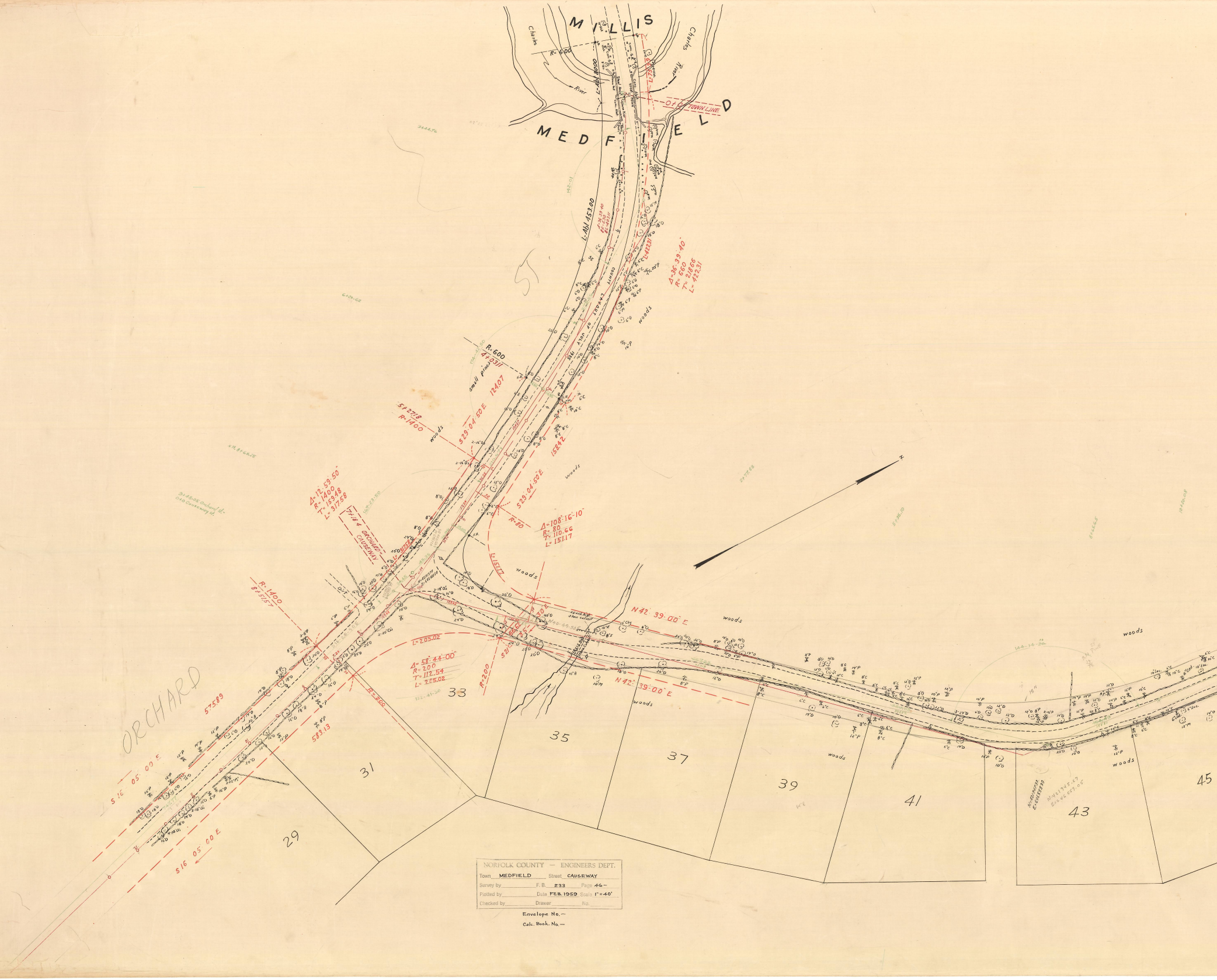
MILLIS
MEDFIELD
Charles River
Charles River
R=600
L=Abt 80.00
L=75.59
0+0 TOWN LINE
L=Abt 453.00
Δ=36-39-40
R=660
T=218.66
L=422.31
L=422.31
COUNTY LAYOUT OF JULY 1925
woods
ST
R=600
4+03.11
small pines
S29-04-50 E 124.07
5+27.18
R=1400
woods
S29-04-50 E
158.42
woods
Δ=12-59-50
R=1400
T=159.48
L=317.58
7+18.4 ORCHARD CAUSEWAY
L=317.58
R=80
Δ=108-16-10
R=80
T=110.66
L=151.17
L=151.17
woods
N
N42-39-00 E
woods
woods
N42-39-00 E
woods
woods
woods
R=1400
8+51.57
Dirt
ORCHARD
575.89
583.13
S16-05-00 E
S16-05-00 E
L=205.02
Δ=58-44-00
R=200
T=112.54
L=205.02
R=200
R=200
29
31
33
35
37
39
41
43
45

NORFOLK COUNTY — ENGINEERS DEPT.
Town MEDFIELD Street CAUSEWAY
Survey by ____ F. B. 233 Page 46 –
Plotted by ____ Date FEB. 1959 Scale 1" = 40'
Checked by ____ Drawer ____ No. ____

Envelope No. –
Calc. Book. No. –

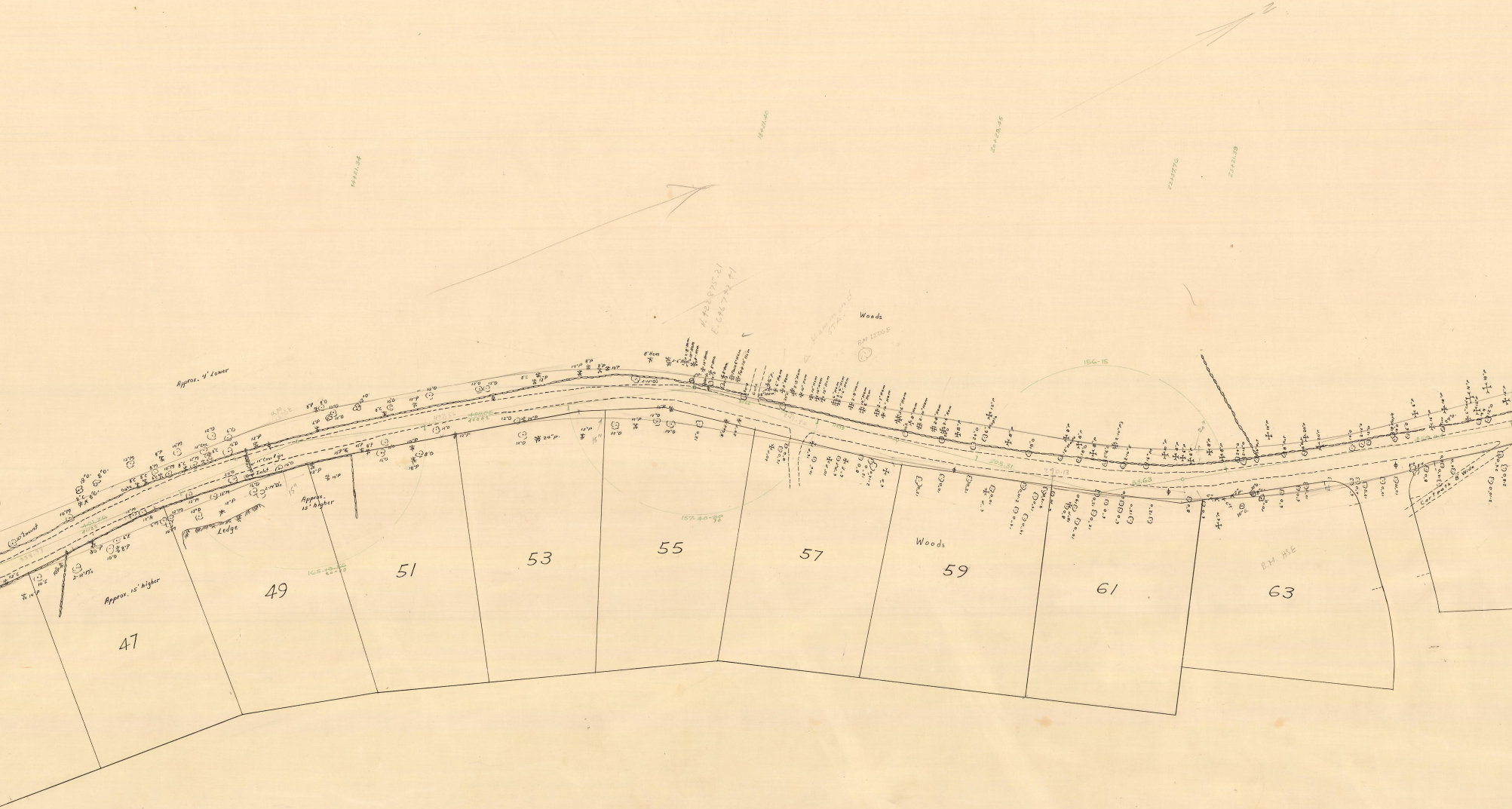
Approx. 4' Lower
Woods
N.42875.21
E.64673.41
Hammond STA.
BM LEDGE
10" Locust
12" Conc Pipe
Inlet
Ledge
Approx. 15' higher
Approx. 15' higher
Woods
B.M. HSE
Cart path 8' Wide
47
49
51
53
55
57
59
61
63
165-10-50
157-40-00
156-15

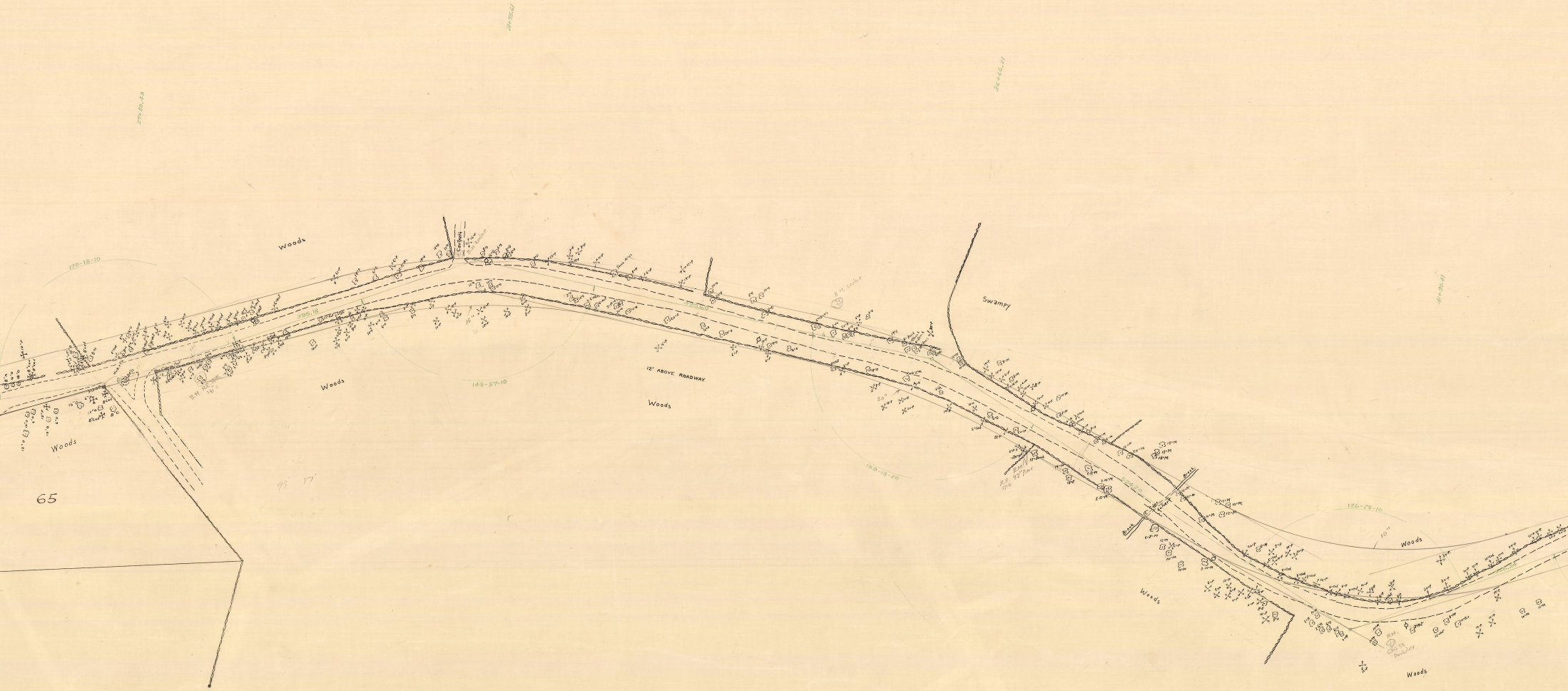
Woods
Woods
Woods
Woods
Woods
Woods
Woods
Swampy
12" ABOVE ROADWAY
170-18-10
146-57-10
109-18-20
126-25-10
65

NORFOLK COUNTY — ENGINEERS DEPT.					
Town	MEDFIELD	Street	CAUSEWAY		
Survey by		F. B.	233	Page	46-
Plotted by		Date	FEB. 1959	Scale	1"=40
Checked by		Drawer		No.	

Envelope No. —

Calc. Book No. —

50-68

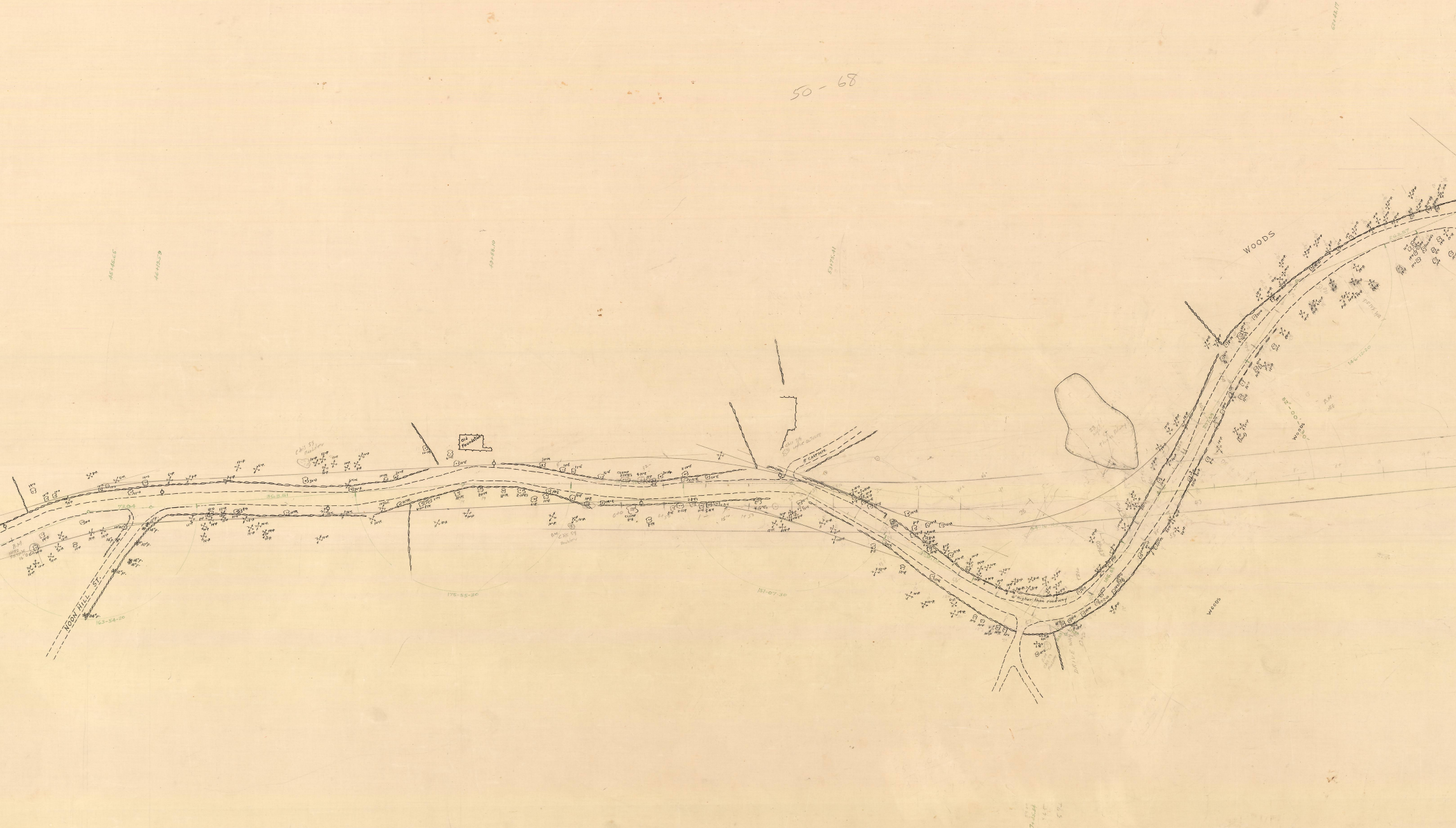
NOON HILL ST.
Old Foundation
Chis 55 Boulder
B.M.
163-54-20
175-55-20
151-07-30
146-12-20
368.61
73.94
186.85
297.59
263.57
8' CARTPATH
6' Higher than roadway
DRIVE WAY
WOODS
WOODS
WOODS
82°-00'-30"

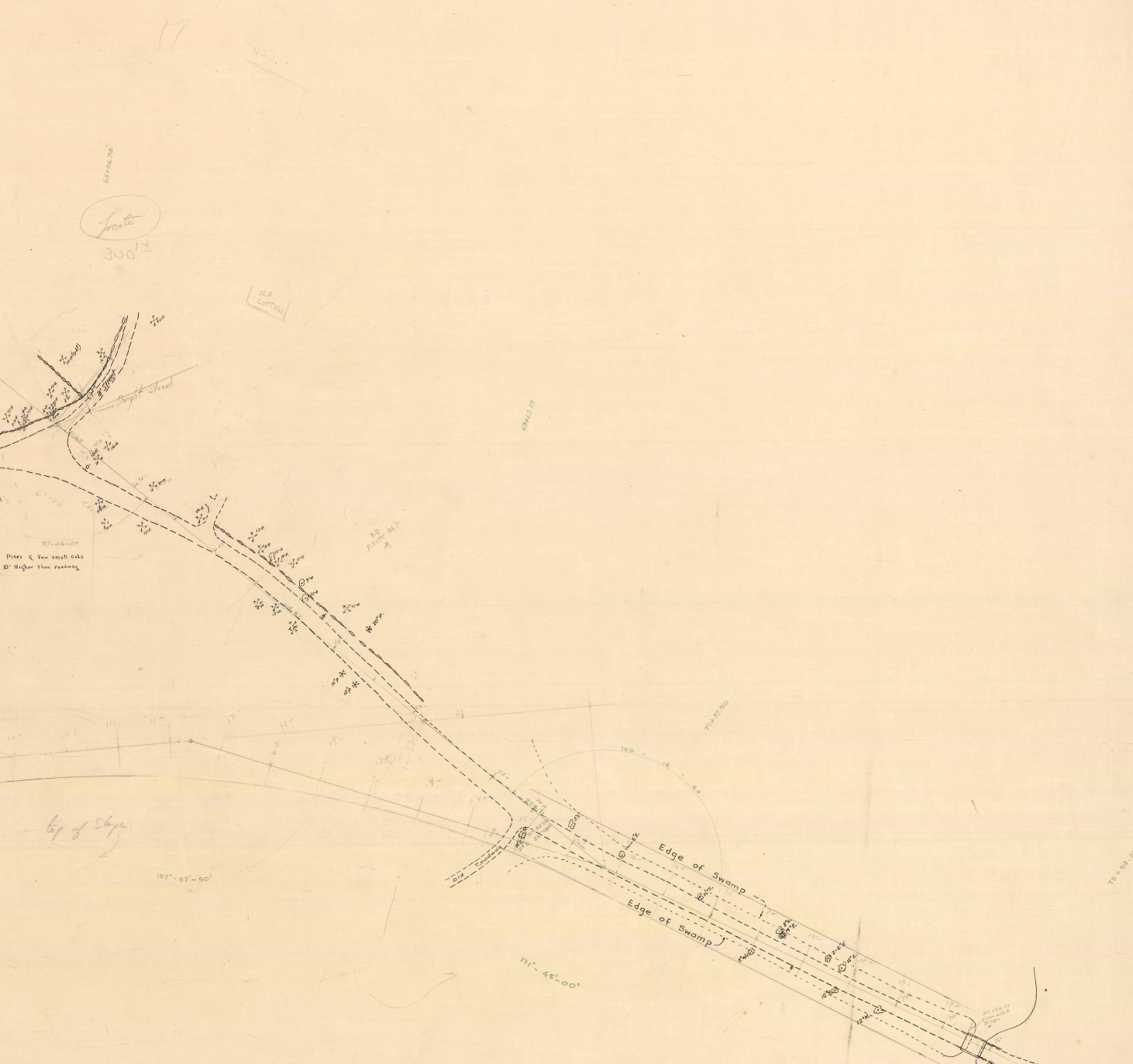

Locate
300'±
OLD COTTAGE
Dwight Street
Street
117-44-20
Pines & few small oaks
10' Higher than roadway
B.B.
R.R.SPK 36'P
20" P.
71+87.90
Edge of Swamp
Edge of Swamp
Old Roadway
top of Slope
157°-57'-50"
171°-45'-00"
75+94

NORFOLK COUNTY — ENGINEERS DEPT.		
Town MEDFIELD	Street CAUSEWAY	
Survey by	F. B. 233	Page 46-
Plotted by	Date FEB. 1959	Scale 1"=40
Checked by	Drawer	No.

Envelope No.—

Calc. Book No.—