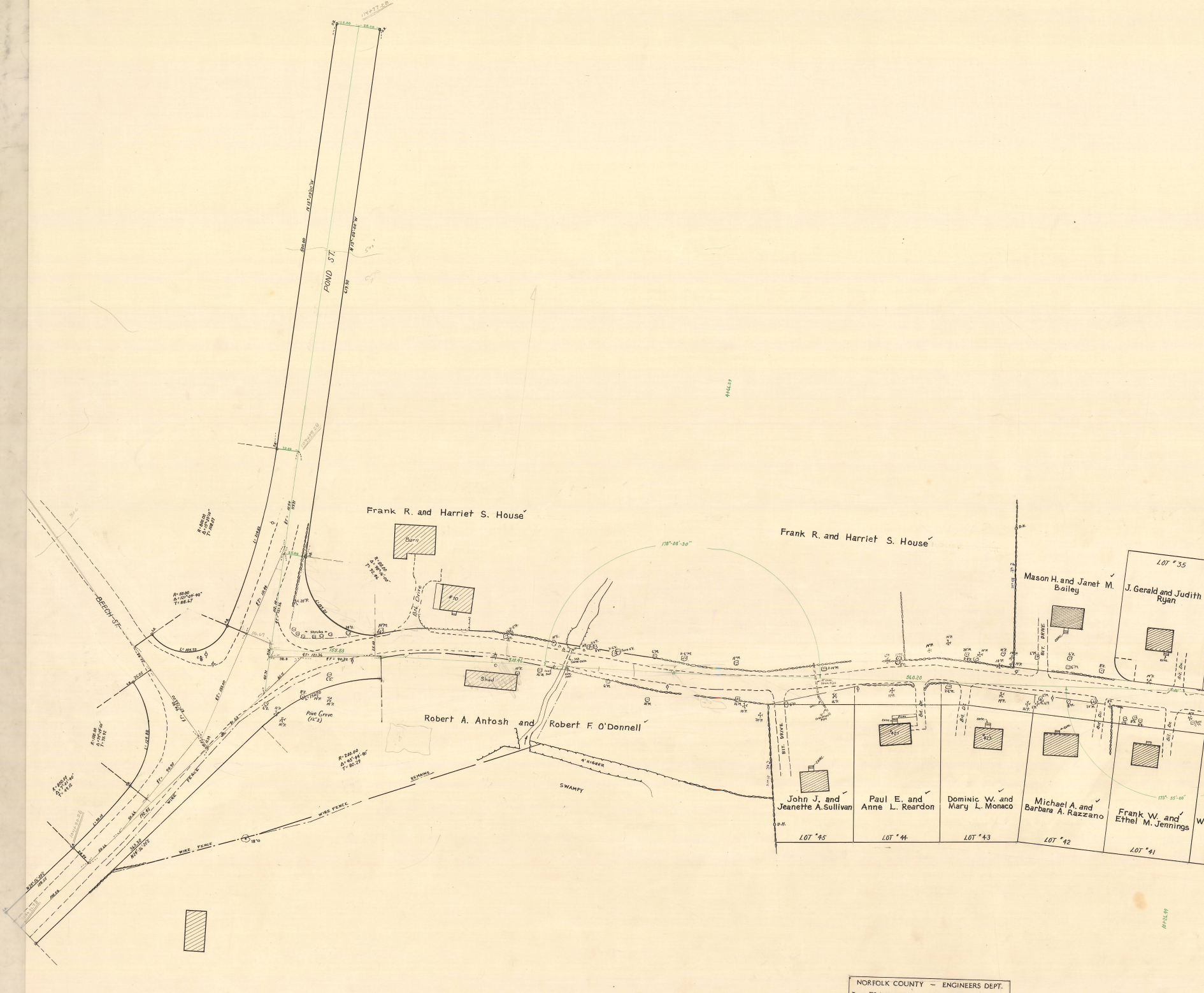
POND ST.
BEECH ST.
Frank R. and Harriet S. House
Barn
#10
Shed
Frank R. and Harriet S. House
Mason H. and Janet M. Bailey
J. Gerald and Judith Ryan
LOT #35
Robert A. Antosh and Robert F. O'Donnell
Pine Grove
SWAMPY
4' HIGHER
WIRE FENCE
WIRE FENCE
WIRE FENCE
BIT. DRIVE
BIT. DRIVE
Bit. Drive
John J. and Jeanette A. Sullivan
LOT #45
Paul E. and Anne L. Reardon
LOT #44
Dominic W. and Mary L. Monaco
LOT #43
Michael A. and Barbara A. Razzano
LOT #42
Frank W. and Ethel M. Jennings
LOT #41
178°-08'-30"
173°-55'-00"
R=50.00
Δ=121°-09'-40"
T=88.47
R=280.00
Δ=45°-44'-40"
T=80.29
Shrubs

NORFOLK COUNTY — ENGINEERS DEPT.
Town FRANKLIN Street PARTRIDGE
Survey by F. B. 298 Page 2 —
Plotted by Date Scale 1" = 40'
Checked by Drawer No.

Calculation BK #
Envelope #591
House BK #13

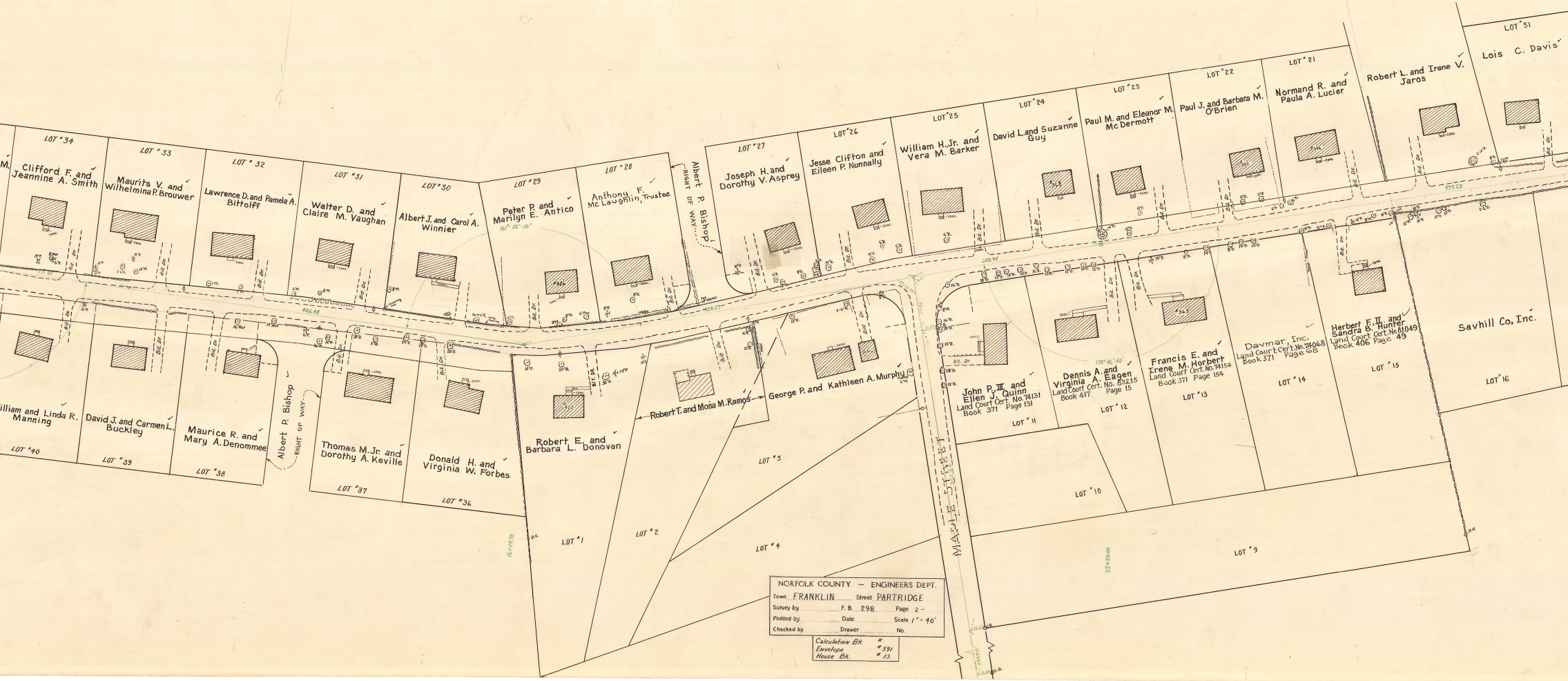
LOT #34
M.
Clifford F. and Jeannine A. Smith
LOT #33
Maurits V. and Wilhelmina P. Brouwer
LOT #32
Lawrence D. and Pamela A. Bittolff
LOT #31
Walter D. and Claire M. Vaughan
LOT #30
Albert J. and Carol A. Winnier
LOT #29
Peter P. and Marilyn E. Antico
161° 56'-10"
LOT #28
Anthony F. McLaughlin, Trustee
Albert P. Bishop RIGHT OF WAY
#406
426.48
424.27
LOT #27
Joseph H. and Dorothy V. Asprey
LOT #26
Jesse Clifton and Eileen P. Nunnally
LOT #25
William H., Jr. and Vera M. Barker
LOT #24
David L. and Suzanne Guy
#368
LOT #23
Paul M. and Eleanor M. McDermott
LOT #22
Paul J. and Barbara M. O'Brien
#352
LOT #21
Normand R. and Paula A. Lucier
#346
Robert L. and Irene V. Jaros
LOT #51
Lois C. Davis
200.95
777.23
illiam and Linda R. Manning
LOT #40
David J. and Carmen L. Buckley
LOT #39
Maurice R. and Mary A. Denommee
LOT #38
Albert P. Bishop RIGHT OF WAY
Thomas M. Jr. and Dorothy A. Keville
LOT #37
Donald H. and Virginia W. Forbes
LOT #36
Robert E. and Barbara L. Donovan
#405
Robert T. and Moria M. Ramos
George P. and Kathleen A. Murphy
LOT #1
LOT #2
LOT #3
LOT #4
16+29.78
MAPLE STREET
John P. III and Ellen J. Quinn Land Court Cert. No. 74131 Book 371 Page 131
LOT #11
Dennis A. and Virginia A. Eagen Land Court Cert. No. 83215 Book 417 Page 15
178° 46'-40"
LOT #12
Francis E. and Irene M. Horbert Land Court Cert. No. 74154 Book 371 Page 154
#363
LOT #13
Davmar, Inc. Land Court Cert. No. 74068 Book 371 Page 68
LOT #14
Herbert F. II and Sandra B. Hunter Land Court Cert. No. 81049 Book 406 Page 49
LOT #15
Savhill Co. Inc.
LOT #16
LOT #10
LOT #9
22+50.00
Bit. Dr.

NORFOLK COUNTY – ENGINEERS DEPT.

Town FRANKLIN Street PARTRIDGE
Survey by F. B. 298 Page 2 –
Plotted by Date Scale 1" = 40'
Checked by Drawer No.

Calculation Bk. #
Envelope #591
House Bk. #13

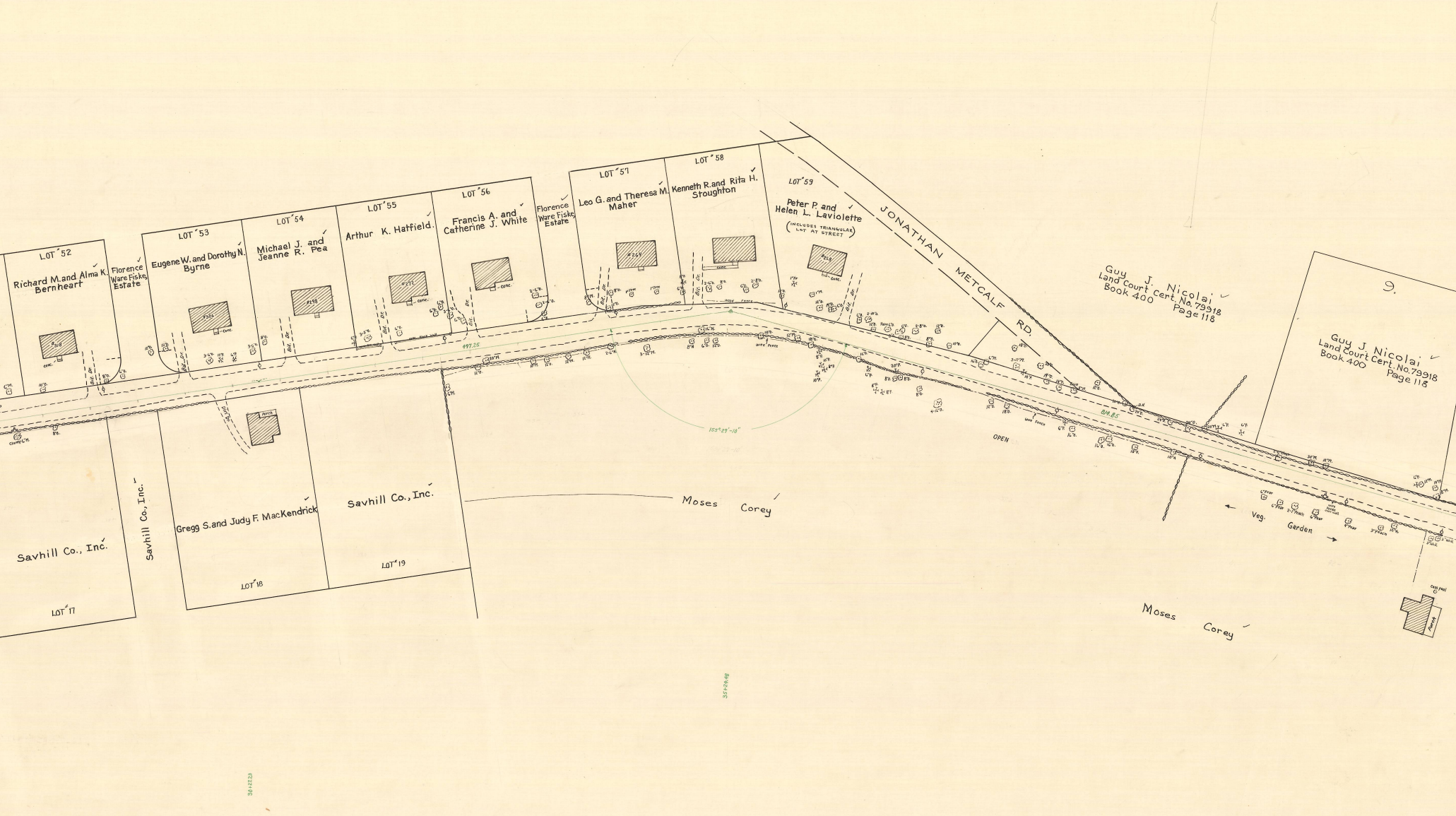
LOT 52
Richard M. and Alma K. Bernheart
#318
Florence Ware Fiske Estate
LOT 53
Eugene W. and Dorothy N. Byrne
#304
LOT 54
Michael J. and Jeanne R. Pea
#298
LOT 55
Arthur K. Hatfield
#272
LOT 56
Francis A. and Catherine J. White
Florence Ware Fiske Estate
LOT 57
Leo G. and Theresa M. Maher
#264
LOT 58
Kenneth R. and Rita H. Stoughton
LOT 59
Peter P. and Helen L. Laviolette
(INCLUDES TRIANGULAR LOT AT STREET)
#258
JONATHAN METCALF RD.
Guy J. Nicolai
Land Court Cert. No. 79918
Book 400 Page 118
9.
Guy J. Nicolai
Land Court Cert. No. 79918
Book 400 Page 118
497.25
155°-29'-10"
818.85
OPEN
Veg. Garden
Moses Corey
Savhill Co., Inc.
LOT 17
Savhill Co., Inc.
Gregg S. and Judy F. MacKendrick
LOT 18
Savhill Co., Inc.
LOT 19
Moses Corey
35+26.48
36+27.23

NORFOLK COUNTY — ENGINEERS DEPT.

Town FRANKLIN Street Partridge
Survey by F. B. 298 Page 2 —
Plotted by Date Scale 1" = 40'
Checked by Drawer No.

Calculation BK. #
House BK. # 13
Envelope # 591

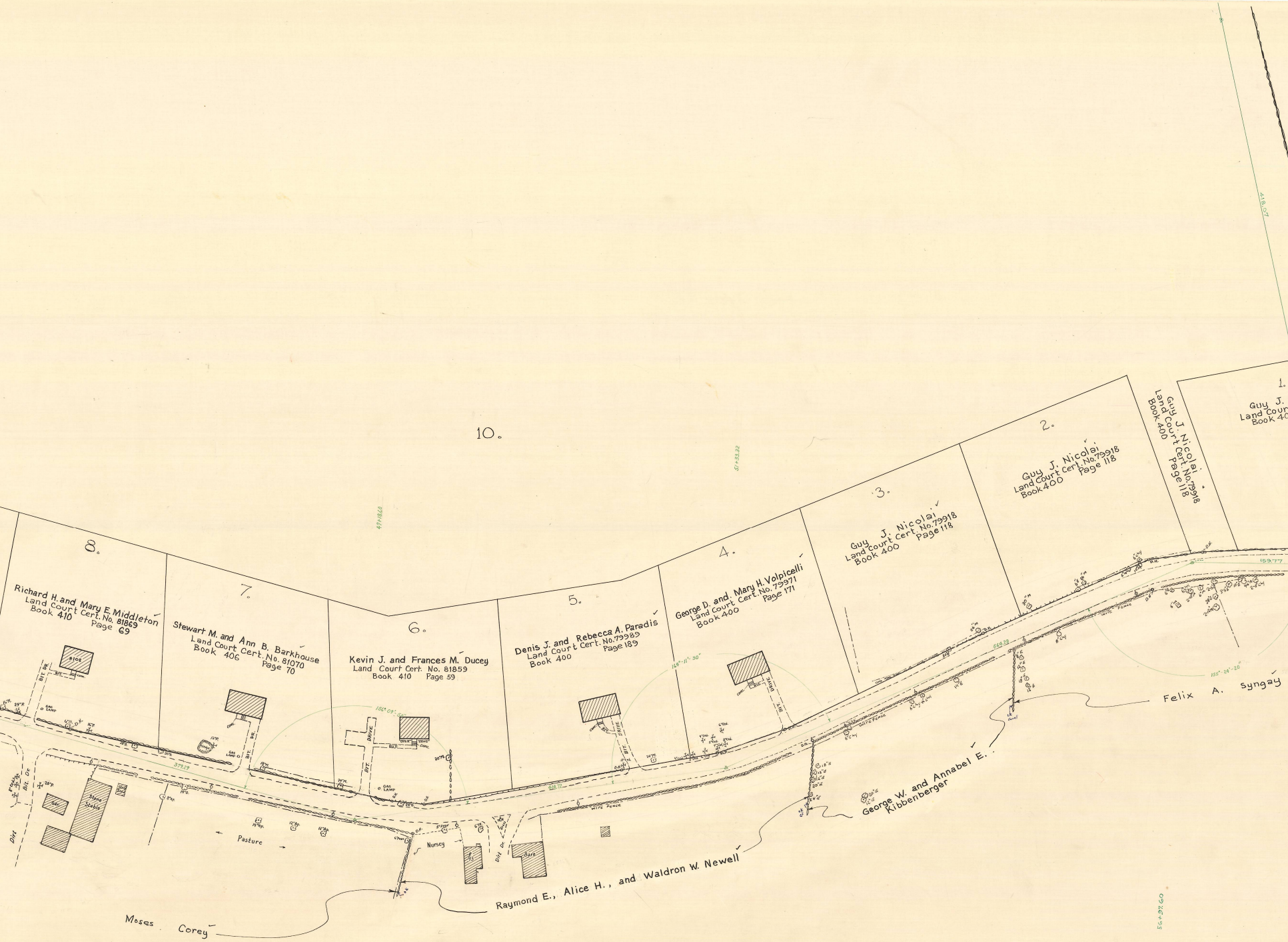
10.
8.
Richard H. and Mary E. Middleton
Land Court Cert. No. 81869
Book 410 Page 69
#108
7.
Stewart M. and Ann B. Barkhouse
Land Court Cert. No. 81070
Book 406 Page 70
6.
Kevin J. and Frances M. Ducey
Land Court Cert. No. 81859
Book 410 Page 59
5.
Denis J. and Rebecca A. Paradis
Land Court Cert. No. 79989
Book 400 Page 189
4.
George D. and Mary H. Volpicelli
Land Court Cert. No. 79971
Book 400 Page 171
3.
Guy J. Nicolai
Land Court Cert. No. 79918
Book 400 Page 118
2.
Guy J. Nicolai
Land Court Cert. No. 79918
Book 400 Page 118
Guy J. Nicolai
Land Court Cert. No. 79918
Book 400 Page 118
1.
Guy J.
Land Cour
Book 40
Gas Lamp
Bit. Dr.
Drive
Bit.
Conc.
Stone Stable
Gar.
Dirt
Pasture
Nursey
Barn
Dirt Dr.
Wire Fence
379.29
664.28
159.77
156° 09' 06"
149° 11' 30"
155° 24' 20"
49+18.60
51+33.32
56+97.60
43+39.31
418.07
Moses Corey
Raymond E., Alice H., and Waldron W. Newell
George W. and Annabel E. Kibbenberger
Felix A. Syngay

NORFOLK COUNTY — ENGINEERS DEPT.

Town FRANKLIN Street PARTRIDGE

Survey by F.B. 298 Page 2 —

Plotted by Date Sept. 1964 Scale 1" = 40'

Checked by Drawer No.

Calc. Bk. #

Envelope # 591

House Bk. # 13

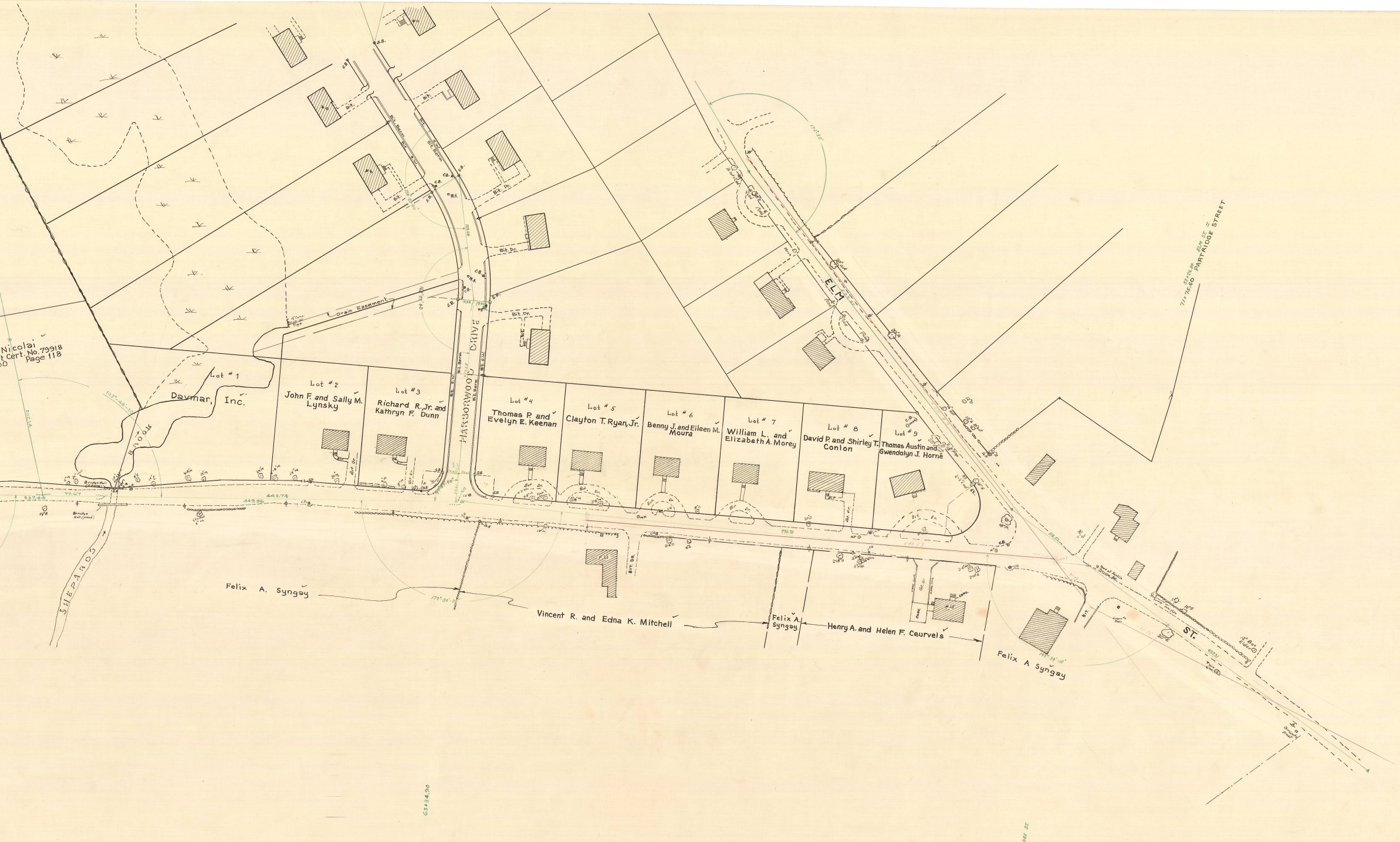
Nicolai
Cert. No. 79918
Page 118
Daymar, Inc.
Lot # 1
Lot # 2
John F. and Sally M. Lynsky
Lot # 3
Richard R. Jr. and Kathryn F. Dunn
HARBORWOOD DRIVE
Drain Easement
Lot # 4
Thomas P. and Evelyn E. Keenan
Lot # 5
Clayton T. Ryan, Jr.
Lot # 6
Benny J. and Eileen M. Moura
Lot # 7
William L. and Elizabeth A. Morey
Lot # 8
David P. and Shirley T. Conlon
Lot # 9
Thomas Austin and Gwendolyn J. Horne
BROOK
SHEPARDS
ELM
ST.
Felix A. Syngay
Vincent R. and Edna K. Mitchell
Felix A. Syngay
Henry A. and Helen F. Ceurvels
Felix A Syngay
52+26.84 ELM ST. = 71+75.60 PARTRIDGE STREET
102°-48'-10"
202.14
442.74
63+34.90
71+75.60 PARTRIDGE ST.

NORFOLK COUNTY — ENGINEERS DEPT.
Town FRANKLIN Street PARTRIDGE
Survey by F. B. 298 Page 2 —
Plotted by Date Sept. 1964 Scale 1" = 40'
Checked by Drawer No.
Calc. Bk. #
Envelope # 591