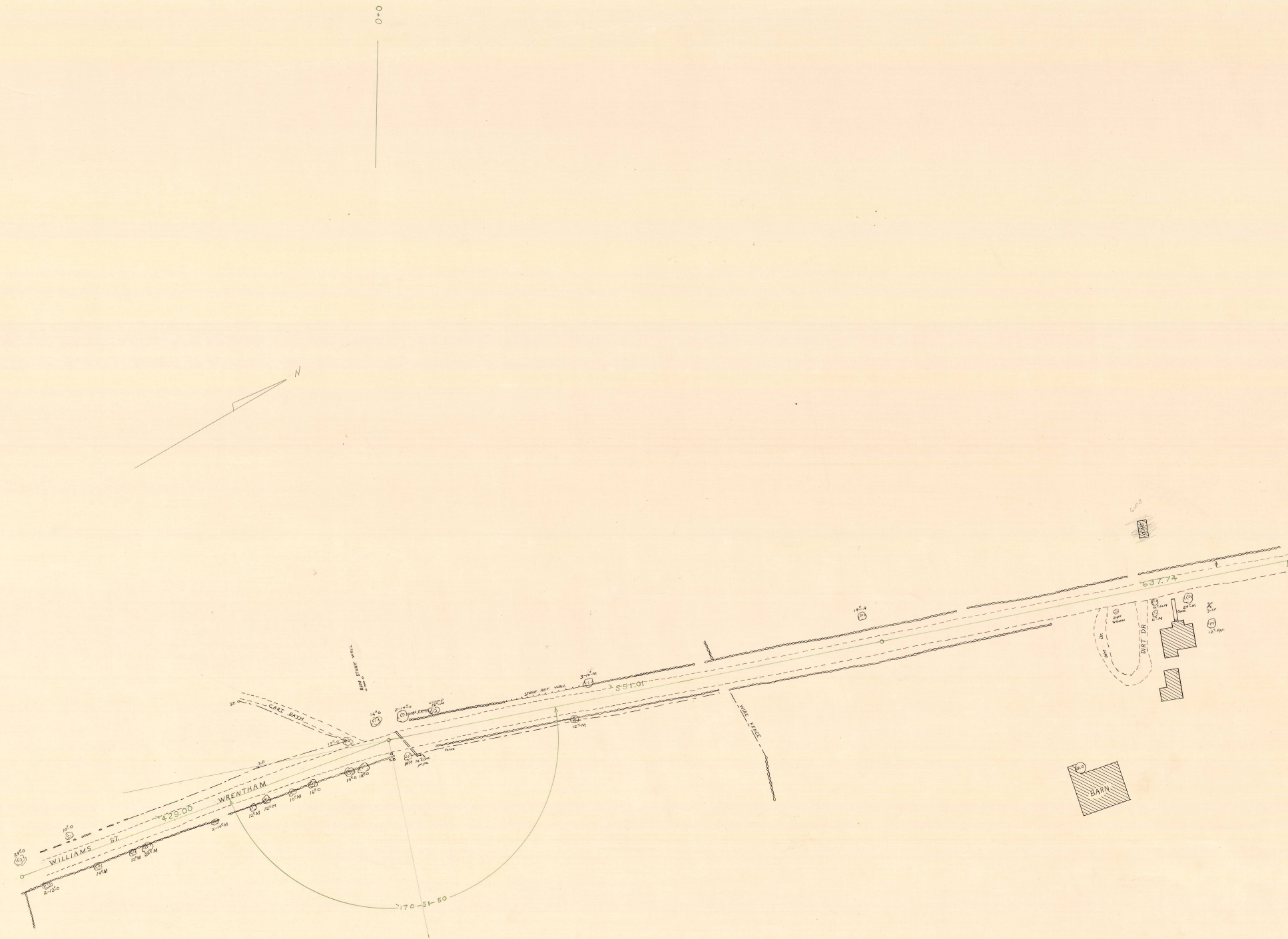
0+0
N
CART PATH
REM STONE WALL
14"O
2-14"O
WIRE FENCE
CLUMP 16"-M
STONE RET WALL
3-16"M
551.01
12"M
WIRE FENCE
14"A
637.74
SHED
Gone
DIRT DR
DIRT DR
2-8" WILLOW
12"ELM
12"M
24"M
CONC
3-SP
12"APP
BARN
SILO
14"O
S.P.
WILLIAMS ST.
429.00
WRENTHAM
10"O
24"O
2-12"O
14"M
12"M
24"M
2-16"M
12"M
12"M
10"M
16"O
14"O
18"O
SB
18"M
12"CONC PIPE
FENCE
170-51-50

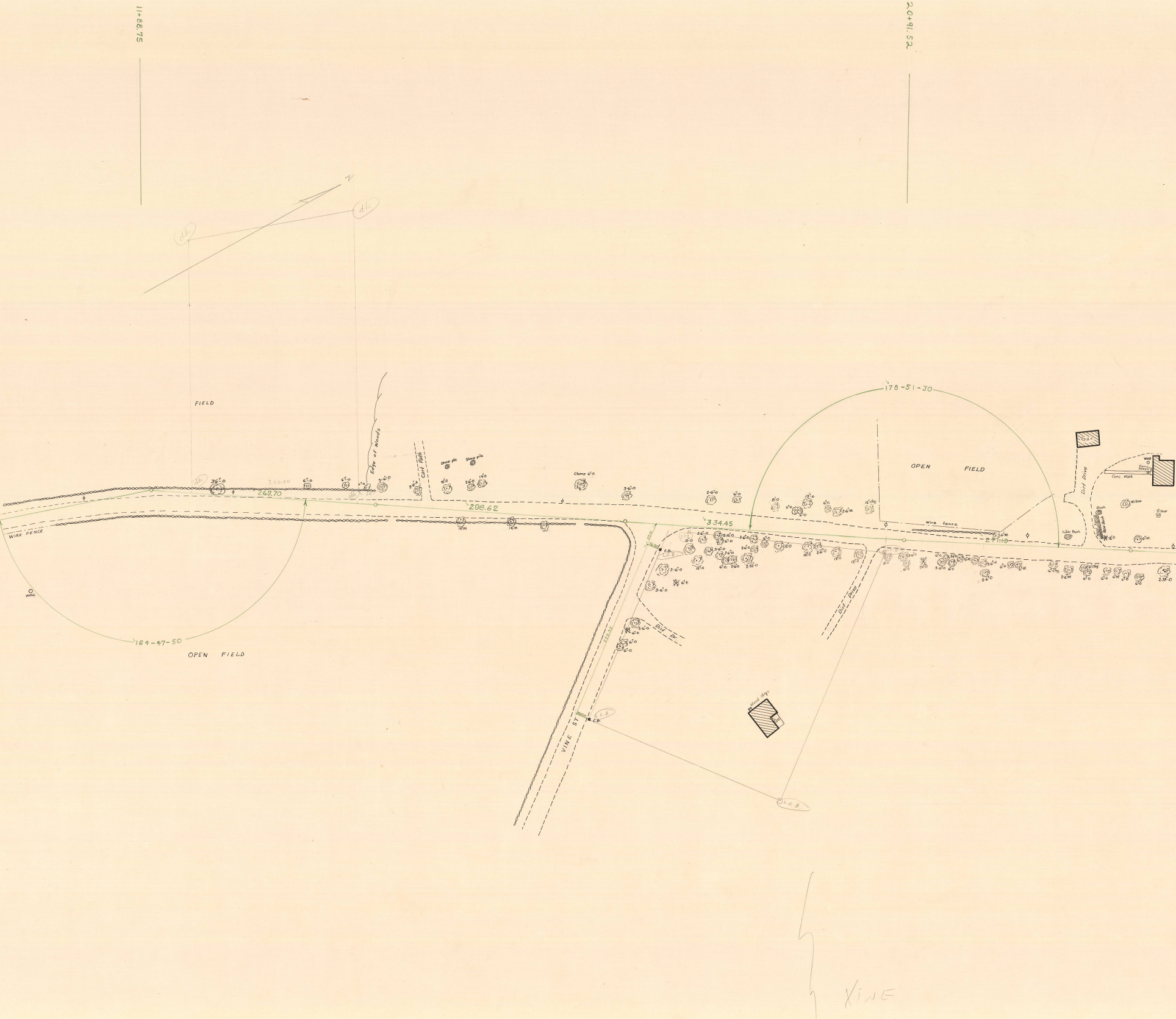

11+88.75
20+91.52
N
d.h.
d.h.
FIELD
Edge of Woods
Cart Path
Stone pile
Stone pile
Clump 6"O
36"O
200.00
269.70
298.62
334.45
271.19
178-51-30
164-47-50
WIRE FENCE
Well
OPEN FIELD
OPEN FIELD
Wire fence
Gar.
Dirt Drive
Conc. Walk
Conc. Steps
Well
Willow
Lilac Bush
Bush
Rose Bush
C.B.
C.B.
C.B.
Dirt Dr.
Dirt Drive
VINE ST.
222.32
Wood shed
XINE


26+73.70
N
d.h. set
I.P.
d.h. set
25'
JAMES R. VAN LEEUWEN
?
172-57-50
Barn
Wood Fence
Wire Fence
Wire Fence
Wire Fence
Wire Fence
Wire Fence
310.99
757.70
610.90
Cart Path
Cesspool
Fence
Gravel Drive
Wood Rail Fence
Wire Fence
Conc. Platf. Well
Well
Dirt Drive
6" Conc. Cap
Well
Porch
Conc. Platf.
Gar.
Lilac Bush
clump 6" Willows
Bush
12" App
12" App
12" App
clump 6" O.
6" App.
3" willow
3" spr.
3" Chy
12" M
3-12" O.

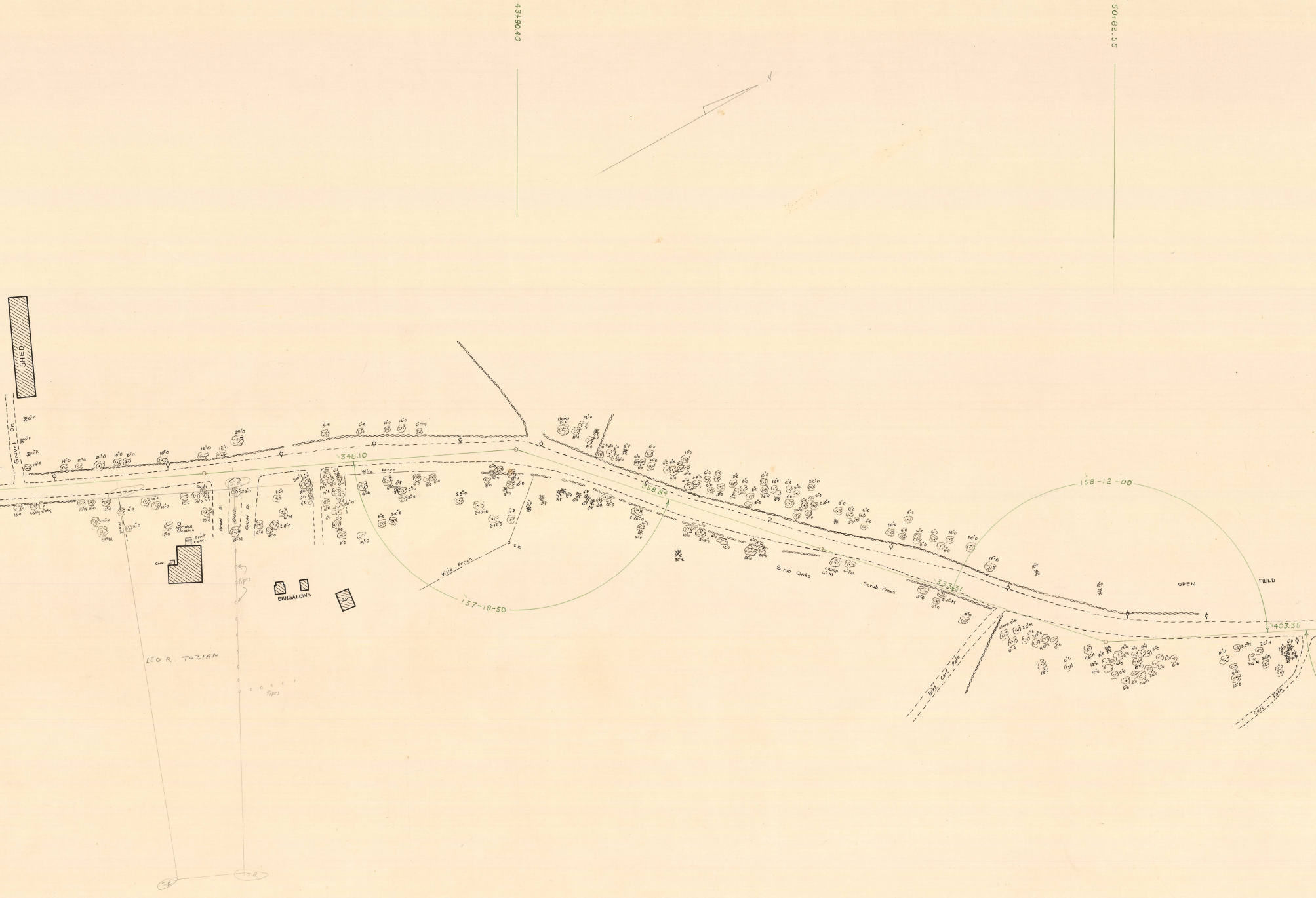
43+90.40
50+82.55
N
SHED
Gravel Dr.
348.10
Wire Fence
Wire Fence
358.84
157-18-50
158-12-00
333.31
403.35
Bush
Gravel Dr.
Grass
Gravel Dr.
Fence
Appr. Well Location
Brick Conc.
Conc.
BUNGALOWS
Gar.
S.B.
LEO R. TOZIAN
Pipes
Pipes
Scrub Oaks
Scrub Pines
Clump
OPEN
FIELD
Dirt Cart Path
Cart Path

NORFOLK COUNTY — ENGINEERS DEPT.

Town FRANKLIN Street FOREST ST.
Date NOV. 1968 Scale 1" = 40'
Field Book 342 House Book 9
Calc. Book Envelope 658

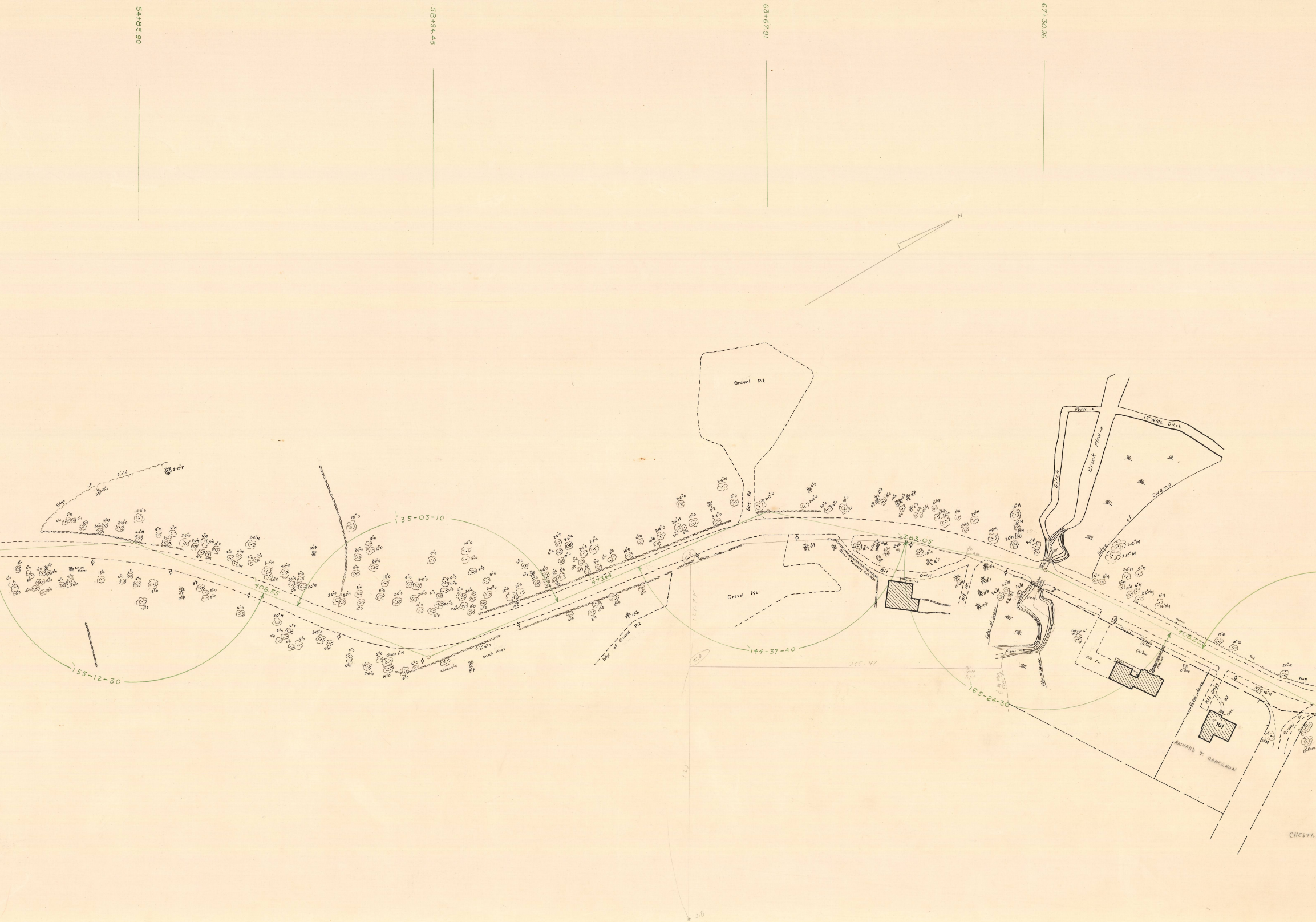

54+85.90
58+94.45
63+67.91
67+30.96
N
Edge of Field
3-12"P
135-03-10
155-12-30
408.55
473.46
2-20 Stems
18"O
clump 6"M
clump 6"C
Scrub Pines
Edge of Gravel Pit
Gravel Pit
Gravel Pit
Dirt Rd.
144-37-40
363.05
I.P.
129.74
255.47
Stone & Masonry Ret. Wall
Bit. Drive
Brick
Bit. Dr.
Hyd.
Edge of Swamp
Pool
Pool
Flow
Flow →
Ditch
Brook Flow →
12' Wide Ditch
Edge of Swamp
2-12"M
3-12"M
165-24-30
Iron Pipe
clump 6" wil.
Picket Fence
406.22
Stone
Wall
Bit. Dr.
Bit. Drive
Conc.
101
Picket Fence
RICHARD T. CAMERON
Gravel Dr.
CHESTE

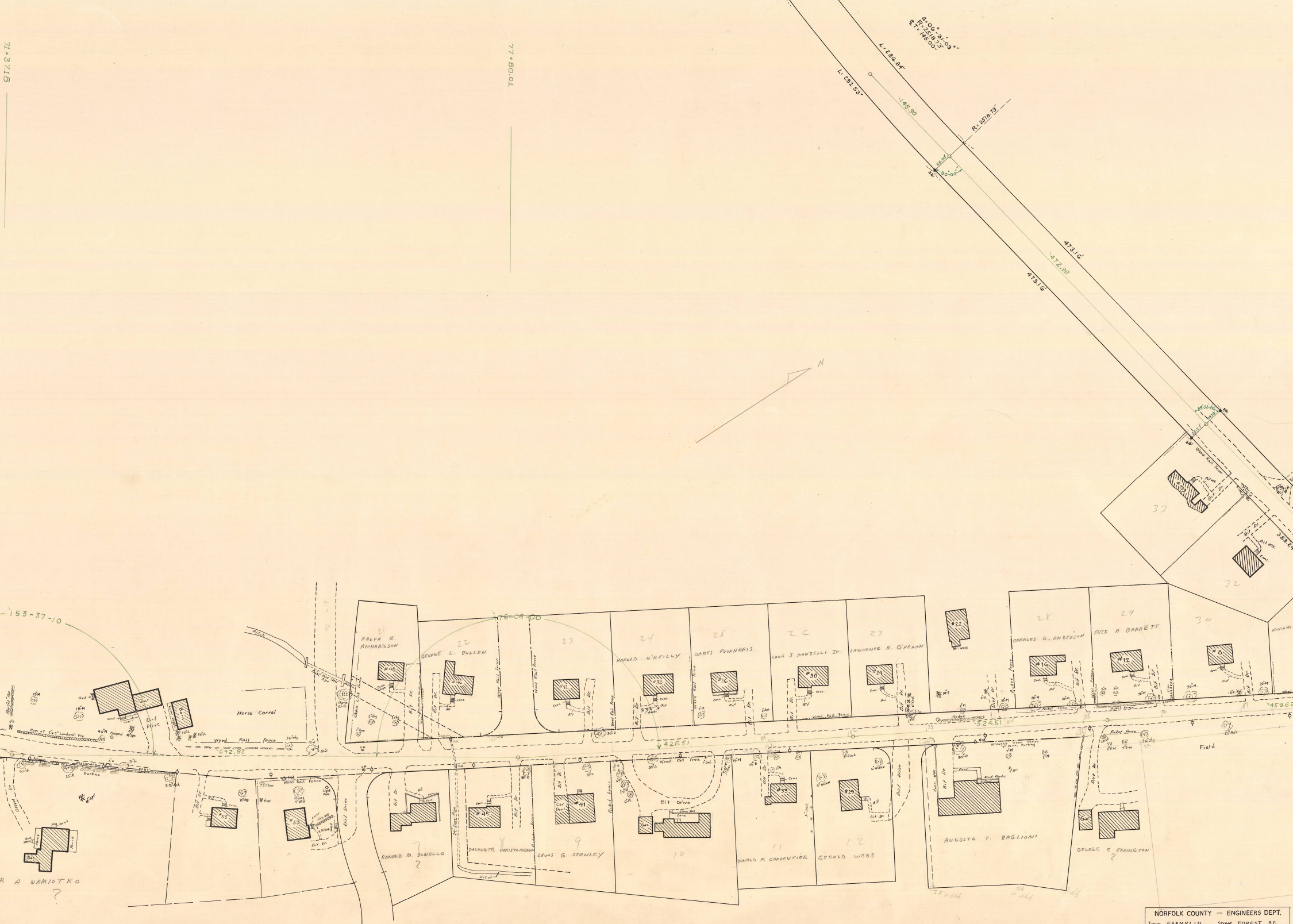
Δ=06°-31'-03"
R=2518.73'
℄T=145.00'
L=286.84'
L=292.53'
145.90
R=2518.73'
25.00'
90°-00'
SB
473.16'
472.96
473.16'
89°-52'-20"
34.70'
35.27'
SB
N
Wood Rail Fence
Bit Dr.
Bit Wk.
Conc.
#739
33
32
383.24
153-37-10
76-06-00
426.51
642.83
324.51
459.62
21
RALPH E. RICHARDSON
#48
22
GEORGE L. BULLEN
#46
23
#42
24
HAROLD O'REILLY
#38
25
JAMES FOURNARIS
#36
26
LOUIS J. MANZELLI Jr.
#30
27
LAWRENCE R. O'HEARN
#24
#22
28
CHARLES D. ANDERSON
#16
29
FRED A. BARRETT
#12
30
#8
William
Horse Corral
Gar.
Barn
Conc. Wall
Dirt Drive
Row of 2"-8" Lombardi Pop.
Wood Rail Fence
Masonry Wall
Bushes
Chain Link Fence
Picket Fence
Hedge
Wrought Iron Fence on Conc. Footing
Field
Ditch
Bit Drive
Gravel Dr.
#55
#53
#45
#41
Car Port
#33
#29
R A NAMIOTKO
?
7
RONALD M. BONOLLO
?
8
DALMONTE CHRISTOPHERSON
9
LEWIS G. STANLEY
10
11
DONALD F. CARPENTIER
12
GERALD WEBB
AUGUSTO P. BAGLIONI
GEORGE E. ERRINGTON
?
I.P. in ditch
S.H. in ditch
D.H.

NORFOLK COUNTY — ENGINEERS DEPT.

Town FRANKLIN Street FOREST ST.

Date NOV. 1968 Scale 1" = 40'

Field Book 342 House Book 9

Calc. Book Envelope 658 658

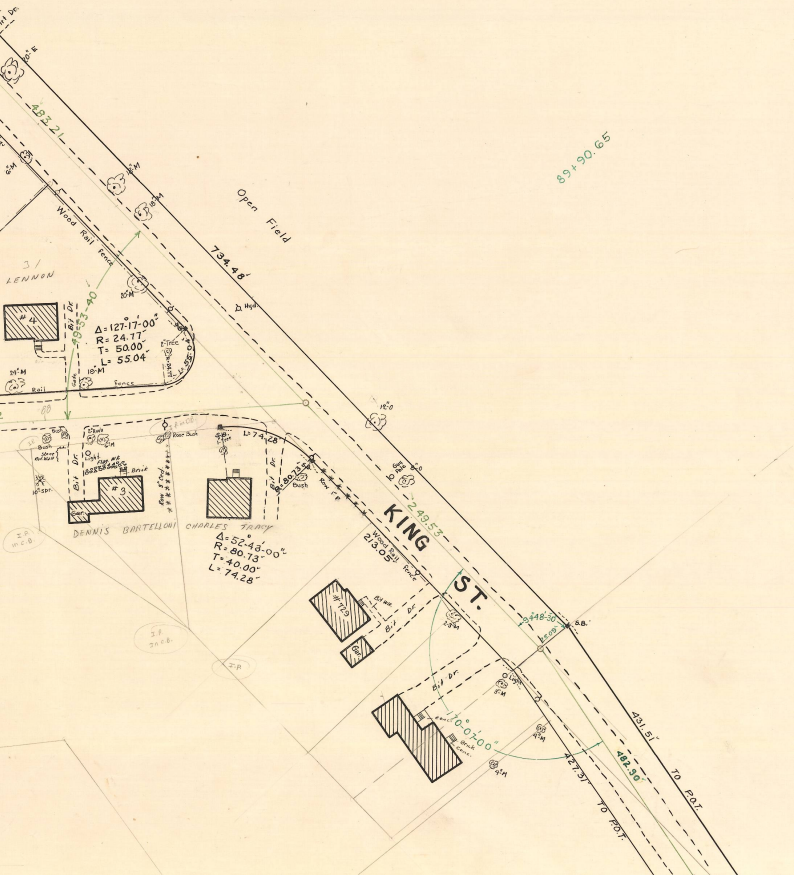
69+90.65
Open Field
734.48'
483.21
Wood Rail Fence
31
LENNON
#4
Bit Dr.
49°53'-40"
Δ=127°17'-00"
R= 24.77'
T= 50.00'
L= 55.04'
L=55.04'
E-Tree
Hyd.
Rail
Fence
Gate
18"M
10"M
21"M
6"M
Bush
Light
Brick
#3
Gar.
10" Spr.
Bit Dr.
Rose Bush
Row 5" Ced.
L=74.28'
R=80.73'
Bush
Row Ce.
DENNIS BARTELLONI
CHARLES TRACY
Δ=52°43'-00"
R=80.73'
T=40.00'
L=74.28'
I.P.
in C.B.
I.P.
Gas Pole
12"O
KING
ST.
249.53
Wood Rail Fence
213.05'
#729
Bit Wk.
Bit Dr.
Gar.
94°48'-30"
25.09'
S.B.
Light
Bit Dr.
Brick Conc.
170°-07'-00"
4"M
427.31'
TO P.O.T.
431.51'
TO P.O.T.
482.90'