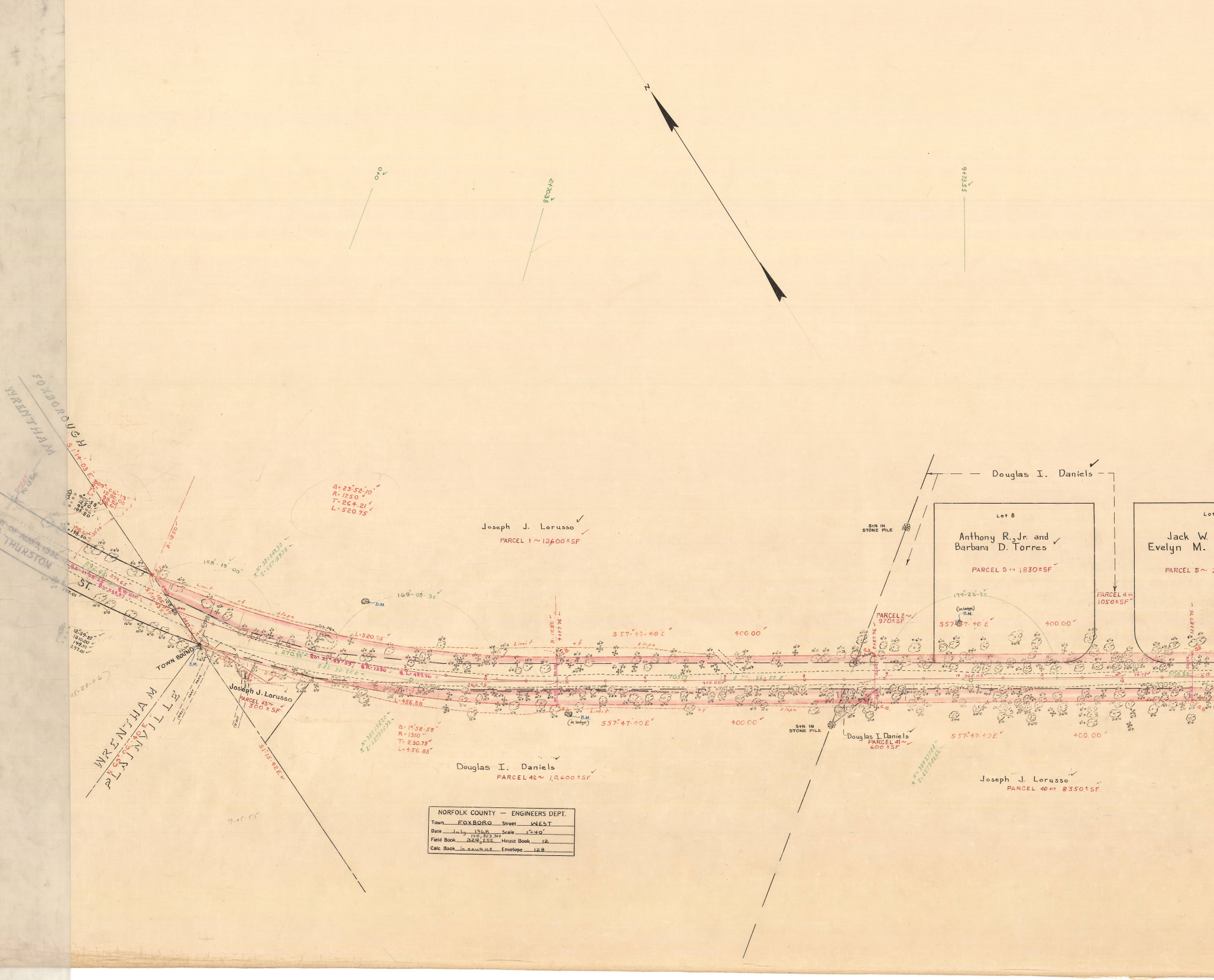
N
0+0
2+70.38
9+73.55
FOXBOROUGH
WRENTHAM
LAYOUT OF AUG. 9, 1932
THURSTON
ST.
S 1°-14'-03" E
S 1°-15'-42" E
N 69°-06'-40" E
WRENTHAM
PLAINVILLE
TOWN BOUND
B.M.
CART PATH
(DIRT)
9-05-55
15-28-06
R. 1250
158°-19'-00"
N = 380842.30
E = 657159.78
Δ = 23°-52'-10"
R = 1250
T = 264.21
L = 520.75
292.65
274.65
198.61
198.50
297.01
12°-59'-25"
1310.00
149.14
297.01
270.38
Δ = 21°-43'-59"
R = 1280
L = 487.76
S 45°-30'-20" E
360.46
L = 456.88
N = 380156.20
E = 657355.92
Δ = 19°-58'-58"
R = 1310
T = 230.79
L = 456.88
169°-08'-30"
L = 520.75
Limit of slope
R = 1250
4+87.76
S.B.
S 57°-47'-40" E
400.00
B.M. (in ledge)
Joseph J. Lorusso
PARCEL 1 ~ 12600 ± SF
Joseph J. Lorusso
PARCEL 43 ~ 300 ± SF
Douglas I. Daniels
PARCEL 42 ~ 10,600 ± SF
S.t.N. IN STONE PILE
Douglas I. Daniels
PARCEL 2 ~ 970 ± SF
8+87.76
Lot 8
Anthony R., Jr. and
Barbara D. Torres
PARCEL 3 ~ 1830 ± SF
179°-26'-20"
(in ledge) B.M.
S 57°-47'-40" E
400.00
PARCEL 4 ~ 1050 ± SF
Lot
Jack W.
Evelyn M.
PARCEL 5 ~
12+87.76
305.02
508.83
Douglas I. Daniels
PARCEL 41 ~ 600 ± SF
N = 380277.84
E = 657948.62
S 57°-47'-40" E
400.00
Joseph J. Lorusso
PARCEL 40 ~ 8350 ± SF

NORFOLK COUNTY — ENGINEERS DEPT.

Town FOXBORO Street WEST
Date July 1968 Scale 1" = 40'
Field Book 324, 252 (124, 353, 364) House Book 12
Calc. Book in env. # 128 Envelope 128

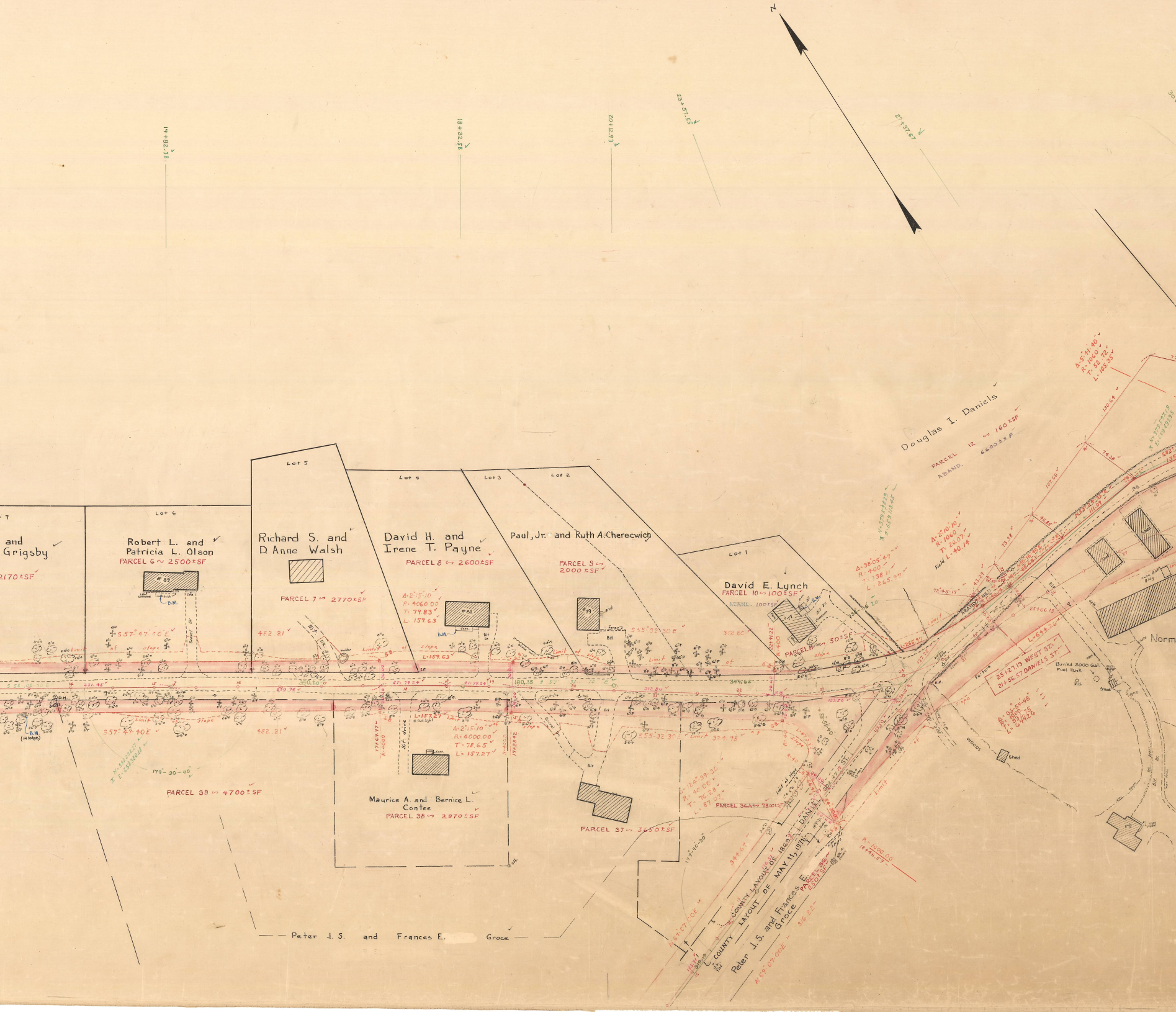
N
14+82.38
18+32.58
20+12.93
23+57.55
27+37.67
Lot 7
and
Grigsby
2170±SF
Lot 6
Robert L. and
Patricia L. Olson
PARCEL 6 ~ 2500±SF
#89
B.M.
Gravel Dr.
S 57°-47'-10"E
Limit of slope
Lot 5
Richard S. and
D. Anne Walsh
PARCEL 7 ~ 2770±SF
482.21
Bit.
Dr.
Lot 4
David H. and
Irene T. Payne
PARCEL 8 ~ 2600±SF
Δ=2°-15'-10"
R=4060.00
T=79.83
L=159.63
#81
B.M.
L=159.63
Lot 3
Lot 2
Paul, Jr. and Ruth A. Cherecwich
PARCEL 9 ~ 2000±SF
#79
Brick
Bit
S 55°-32'-30"E
312.80
Lot 1
David E. Lynch
PARCEL 10 ~ 100±SF
ABAND. 100±SF
#77
B.M.
22+41.22
R=400
PARCEL 11 ~ 30±SF
L=265.97
S 58°-00'-30"E
231.45
350.20
250.76
180.35
344.62
312.80
133.50
B.M. (in ledge)
S 57°-47'-10"E
482.21
N=382,002.27
E=552,380.18
179°-30'-40"
PARCEL 39 ~ 4700±SF
17+69.97
R=4000
Bit. drive
L=157.27
Gas Light
Δ=2°-15'-10"
R=4000.00
T=78.65
L=157.27
17+28.42
Maurice A. and Bernice L.
Contee
PARCEL 38 ~ 2870±SF
S 55°-32'-30"E
Limit 324.98
Δ=124°-39'-30"
R=40.00
T=76.28
L=87.03
R=40
L=87.03
Limit of slope
PARCEL 36A ~ 7800±SF
PARCEL 37 ~ 3650±SF
177°-40'-30"
344.69
DANIELS ST.
302.37
S 4°-30'-00"
COUNTY LAYOUT OF 1869
LAYOUT OF MAY 11, 1971
COUNTY
Peter J.S. and Frances E.
Groce
PARCEL 36 ~ 250±SF
N 69°-07'-00"E
316.22
R=1000.00
18+46.57
Peter J.S. and Frances E. [redacted] Groce
Douglas I. Daniels
PARCEL 12 ~ 160±SF
ABAND. 6600±SF
N=379,598.25
E=659,118.45
Δ=38°-05'-49"
R=400.00
T=138.11
L=265.97
Δ=2°-10'-10"
R=1060
T=20.07
Field L=40.14
72°-45'-19"
43.29
13.38
46.85
107.66
74.28
130.64
N 80°-16'-40"E
85.68
N 83°-24'-35"E
111.09
Δ=5°-41'-40"
R=1060
T=52.72
L=105.35
N=379,597.19
E=659,493.98
ABANDONED
137.75
25+66.13
L=644.26
25+27.13 WEST ST.
21+56.57 DANIELS ST.
Buried 2000 Gal. Fuel Tank
M.H.
Shed
Conc. Block Bldg.
Norm
Woods
Shed
Δ=36°-54'-48"
R=1000.75
T=333.75
L=644.26
Limit of slope

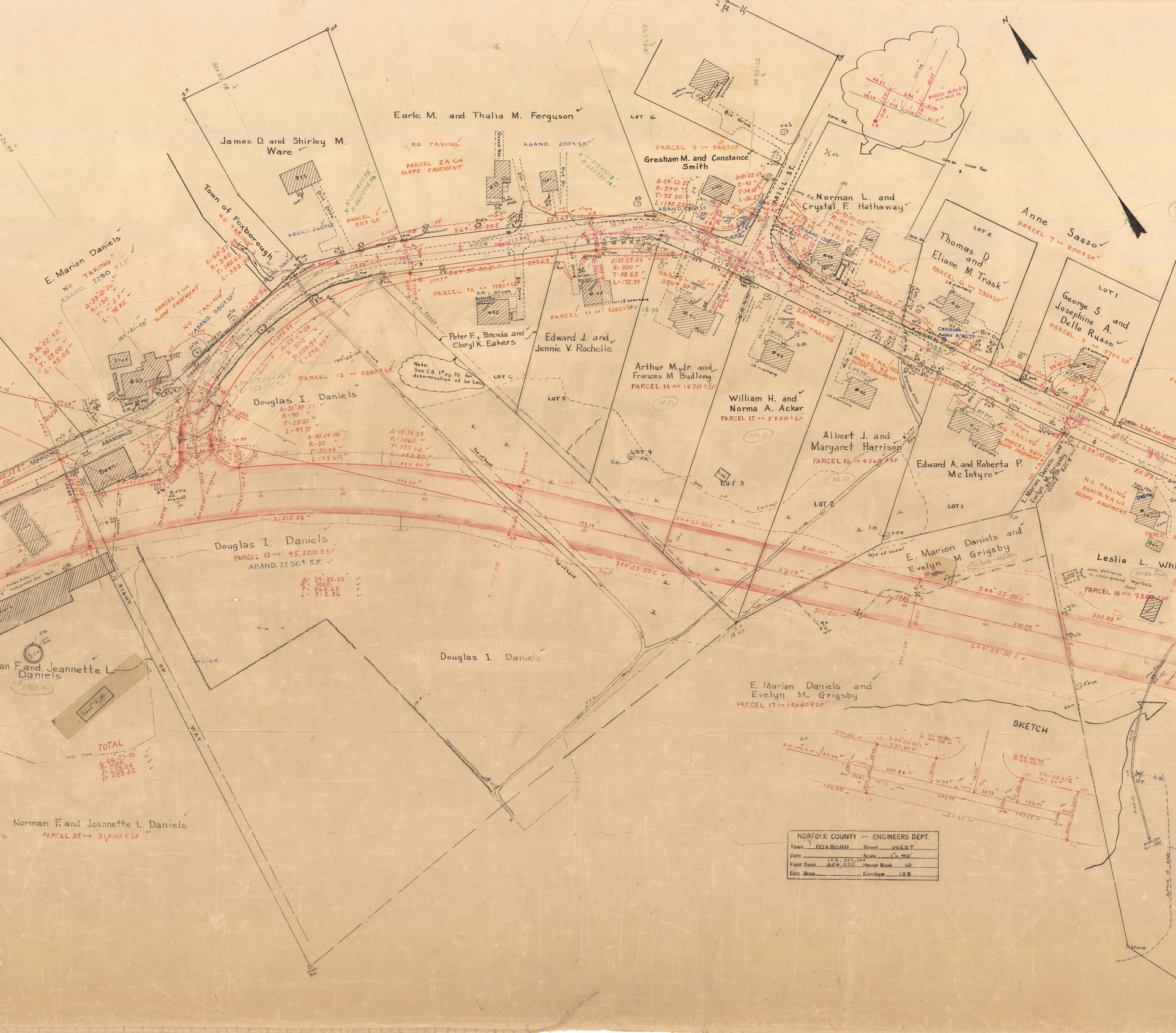
N
James D. and Shirley M. Ware
#55
Dirt Drive
Earle M. and Thalia M. Ferguson
NO TAKING
PARCEL 2A ↔ SLOPE EASEMENT
PARCEL 2 ↔ 80± S.F.
ABAND. 260± SF
ABAND. 200± S.F.
#53
Gar.
Dirt Dr.
LOT 6
PARCEL 3 ↔ 840± SF
Gresham M. and Constance Smith
Δ-24°58'37"
R-340
T-75.30
L-148.22
Δ-81°02'07"
R-40
T-34.18
L-56.57
ABAND. 130± SF
MILL ST.
Norman L. and Crystal F. Hathaway
Δ-91°01'05"
R-40
T-40.72
L-63.57
PARCEL 4 ↔ 230± SF
ABAND. 150± SF
#45
PARCEL 5 ↔ 830± S.F.
Anne Sasso
PARCEL 7 ↔ 200± S.F.
LOT 2
Thomas D and Eliane M. Trask
PARCEL 6 ↔ 730± SF
#41
Cesspool Added 8/21/79
LOT 1
George S. and Josephine A. Dello Russo
PARCEL 8 ↔ 570± S.F.
#37
Town of Foxborough
NO TAKING
Δ-55°57'28"
R-340
T-180.62
L-332.06
E. Marion Daniels
NO TAKING
ABAND. 2290 ±SF
Δ-33°51'26"
R-130
T-39.57
L-76.82
PARCEL 1 ↔ SLOPE EASEMENT
NO TAKING
ABAND. 980± S.F.
164°-21'-00"
Δ-86°02'42"
R-30
T-28.00
L-45.05
Shed
#63
Barn
ABANDONED
S64°30'20"E
227.69
417.06
PARCEL 12 ↔ 1180± SF
#52
Bit Drive
#48
Δ-32°55'25"
R-300
T-88.65
L-172.39
PARCEL 11 ↔ 1240± SF
PARCEL 10 ↔ 350± SF
#46
Peter F., Brenda and Cheryl K. Eakers
Edward J. and Jennie V. Rochelle
Note: See C.B. 1A Pg. 53 for determination of lot lines
LOT 6
LOT 5
LOT 4
LOT 3
L-292.99
Δ-55°57'28"
R-300
T-159.37
L-292.99
PARCEL 13 ↔ 2880± SF
Douglas I. Daniels
Δ-31°38'55"
R-90
T-25.51
L-49.71
Δ-90°54'06"
R-30
T-30.48
L-47.60
Δ-18°34'59"
R-1060
T-173.42
L-343.80
L-343.80
Brook
Top of bank
Arthur M., Jr. and Frances M. Budlong
PARCEL 14 ↔ 1430± SF
S31°34'55"E
NO TAKING
#44
William H. and Norma A. Acker
PARCEL 15 ↔ 5930± SF
NO TAKING
PARCEL 9C
SLOPE EASEMENT
#42
Albert J. and Margaret Harrison
PARCEL 16 ↔ 4360± SF
LOT 2
LOT 1
Edward A. and Roberta P. McIntyre
NO TAKING
PARCEL 9B ↔ SLOPE EASEMENT
E. Marion Daniels and Evelyn M. Grigsby
S34°10'00"E
NO TAKING
PARCEL 9A ↔ SLOPE EASEMENT
Leslie L. Whi
PARCEL 18 ↔ 7500± SF
330.88
S44°25'50"E
500.00
271.04
L-515.56
Douglas I. Daniels
PARCEL 13 ↔ 45,300± SF
ABAND. 2850± S.F.
Δ: 29-32-22
R: 1000.
T: 263.65
L: 515.56
Silo
an F. and Jeannette L. Daniels
RIGHT OF WAY
Douglas I. Daniels
TOTAL
Δ: 66-27-10
R: 1000.
T: 655.04
L: 1159.82
Norman F. and Jeannette L. Daniels
PARCEL 35 ↔ 31,400± SF
E. Marion Daniels and Evelyn M. Grigsby
PARCEL 17 ↔ 18,660± SF
SKETCH
S44°25'50"E
Δ-90°00'00"
R-40.00
330.88
395.99
657.21
S44°25'50"E
136.38
133.00
147.25
Stone

NORFOLK COUNTY — ENGINEERS DEPT.

Town FOXBORO Street WEST

Date ______ Scale 1" = 40'

Field Book 124, 353, 364 324, 252 House Book 12

Calc. Book ______ Envelope 128

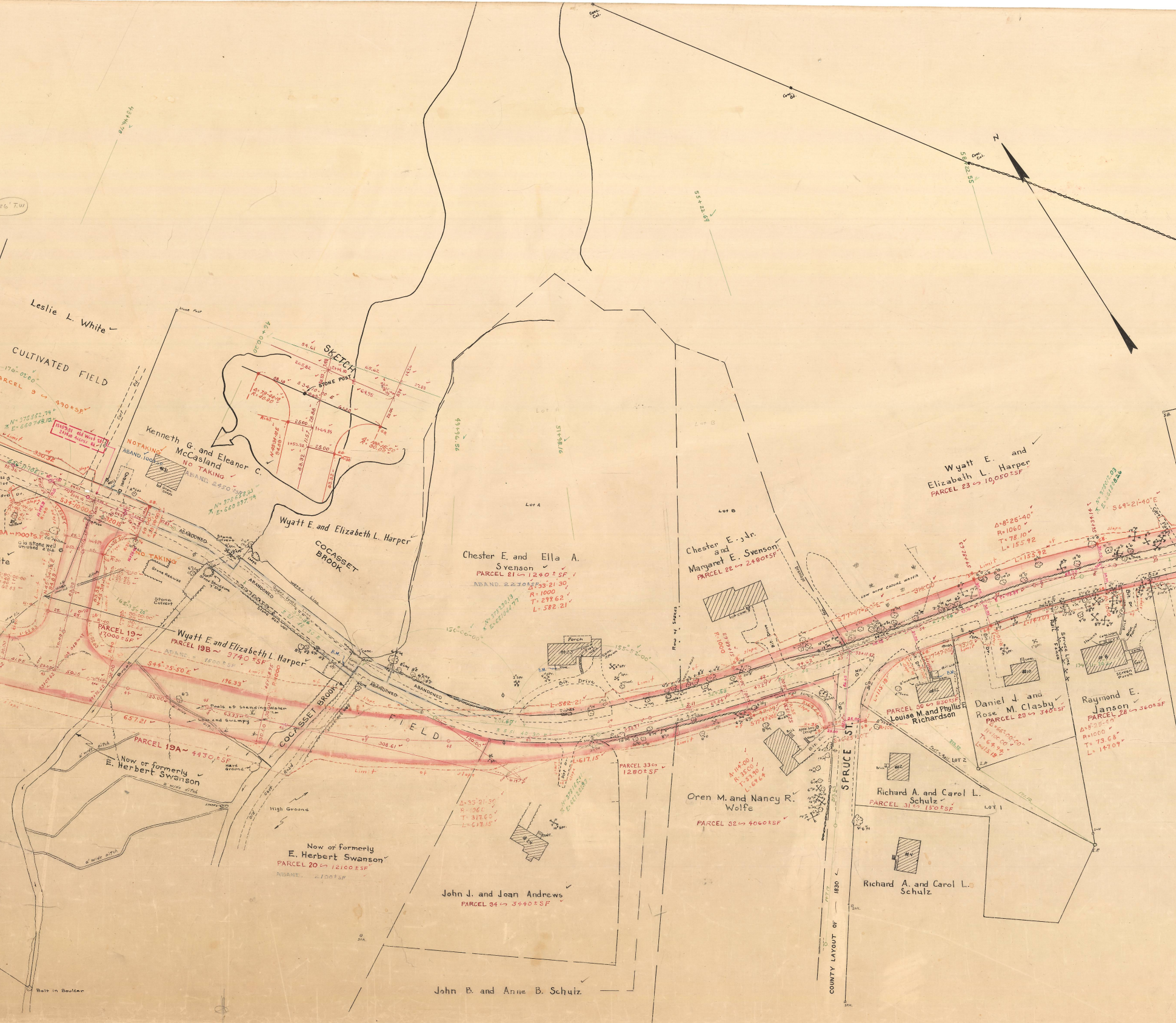
N
Conc. Bd.
Leslie L. White
CULTIVATED FIELD
PARCEL 9 ~ 490±S.F.
N= 378852.74
E= 660748.10
15+59.51 Old West St.
2+14.10 Access Rd.
Limit
330.32
S34°-10'-00"
120.15
Stone Post
SKETCH
STONE POST
S 34°-10'-00" E
Δ=79°-44'-10"
R=40.00
Δ=100°-15'-50"
R=30.00
N45°-34'-10"E
94.89
Kenneth G. and Eleanor C. McCasland
NO TAKING
ABAND. 1000±SF
NO TAKING
ABAND. 2450±SF
#31
N= 378658.81
E= 660897.74
Wyatt E. and Elizabeth L. Harper
COCASSET BROOK
20" Willow
Old stone well un-used 2' dia.
NO TAKING
Stone Retwall
Stone Culvert
Stone Structure 7' Dia.
ABANDONED
Water Line
Sewer Line
Stone Ret. Wall
165°-35'-20"
PARCEL 19 ~ 17,000±SF
Wyatt E. and Elizabeth L. Harper
PARCEL 19B ~ 9740±SF
ABAND. ~ 9500±SF
S44°-25'-50"E
196.33
133.00
Pools of Standing Water
Low and Swampy
63.33
657.21
PARCEL 19A ~ 4430±SF
Now or formerly E. Herbert Swanson
Hard Ground
2' wide ditch
COCASSET BROOK
Old Cart Road
High Ground
FIELD
308.61
Limit of Slope
Bolt in Boulder
Now or formerly E. Herbert Swanson
PARCEL 20 ~ 12100±SF
ABAND. 2100±SF
Lot A
Chester E. and Ella A. Svenson
PARCEL 21 ~ 1240±SF
ABAND. 2230±SF
Δ=33°-21'-30"
R=1000
T=299.62
L=582.21
150°-06'-00"
N= 378290.13
E= 661044.77
Porch
#23
155°-52'-00"
Bit. Drive
L=582.21
281.69
Δ=33°-21'-30"
R=1060
T=317.60
L=617.15
L=617.15
N= 378165.41
E= 661202.93
#24
PARCEL 33 ~ 1280±SF
John J. and Joan Andrews
PARCEL 34 ~ 3440±SF
John B. and Anne B. Schulz
Row of Stakes
Lot B
Chester E., Jr. and Margaret E. Svenson
PARCEL 22 ~ 2480±SF
P=1000
51+68.63
S77°-47'-20"E
Δ=114°-00'
R=35.00
T=53.90
L=69.64
Oren M. and Nancy R. Wolfe
PARCEL 32 ~ 4060±SF
SPRUCE ST.
COUNTY LAYOUT OF 1830
Wyatt E. and Elizabeth L. Harper
PARCEL 23 ~ 10,050±SF
Low with casual water
314.00
Δ=8°-25'-40"
R=1060
T=78.10
L=155.92
L=155.92
54+82.63
56+34.14
N= 378612.03
E= 661808.26
S69°-21'-40"E
L=147.09
#12
PARCEL 30 ~ 830±SF
Louise M. and Phyllis E. Richardson
#10
Daniel J. and Rose M. Clasby
PARCEL 29 ~ 340±SF
Δ=66°-00'-00"
R=100.00
T=64.94
L=115.19
Spruce Line Fence
#8
Screen Porch
Gar.
Raymond E. Janson
PARCEL 28 ~ 360±SF
Δ=8°-25'-40"
R=1000
T=73.68
L=147.09
#2
LOT 2
Richard A. and Carol L. Schulz
PARCEL 31 ~ 150±SF
LOT 1
#4
Richard A. and Carol L. Schulz
I.P.

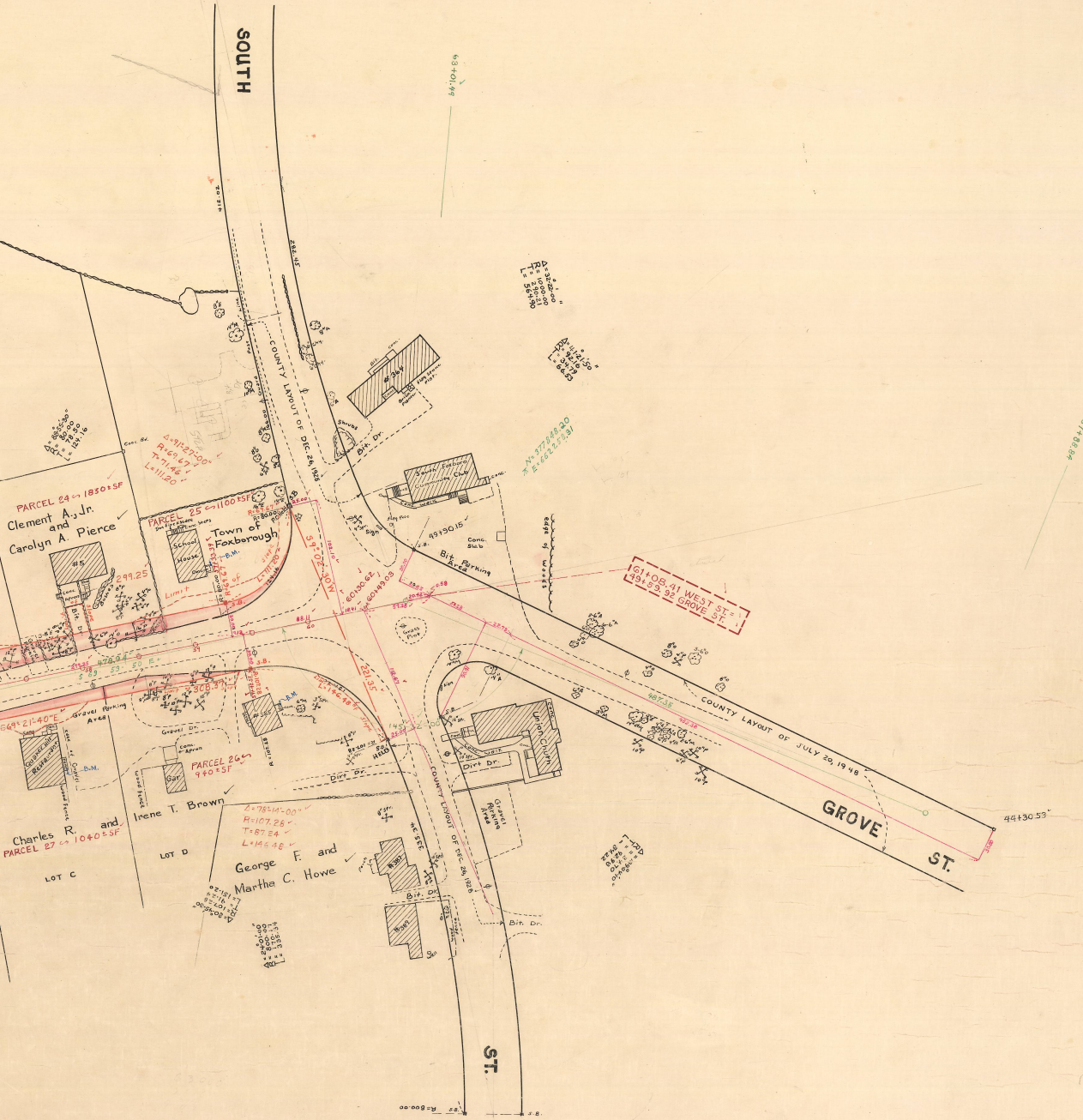
SOUTH
ST.
GROVE
ST.
COUNTY LAYOUT OF DEC. 26, 1928
COUNTY LAYOUT OF JULY 20, 1948
61+08.41 WEST ST. = 49+59.92 GROVE ST.
PARCEL 24 ∽ 1830 ± SF
Clement A., Jr. and Carolyn A. Pierce
#5
PARCEL 25 ∽ 1100 ± SF
Town of Foxborough
School House
PARCEL 26 ∽ 940 ± SF
Irene T. Brown
PARCEL 27 ∽ 1040 ± SF
Charles R. and
Quaker Hill Restaurant
George F. and Martha C. Howe
LOT C
LOT D
#364
#385
#387
South Foxboro Community Club
Union Church
Bit. Parking Area
Gravel Parking Area
Gravel Dr.
Dirt Dr.
Bit. Dr.
Gar.
Edge of Woods
Grass Plot
Shrubs
Sign
Conc. Slab
B.M.
S.B.
49+90.15
60+30.62
60+49.03
44+30.53
63+01.44
S 9°-02'-30" W
221.35
S 69°-53'-50" E
478.94
S 69°-21'-40" E
299.25
308.37
487.35
Δ=91°-27'-00" R=69.67 T=71.46 L=111.20
Δ=78°-14'-00" R=107.28 T=87.24 L=146.48
Δ=32°-22'-00" R=1000.00 T=290.21 L=564.90
Δ=41°-21'-50" R=92.16 T=34.79 L=66.53
Δ=88°-55'-30" R=80.00 T=78.50 L=124.16
Δ=80°-45'-30" R=107.28 T=91.24 L=151.20
Δ=24°-01'-00" R=800.00 T=170.21 L=335.34
N=377848.20 E=662258.31
R=800.00

NORFOLK COUNTY — ENGINEERS DEPT.

Town	FOXBORO	Street	WEST
Date	1968	Scale	1" = 40'
Field Book	124, ~~252~~ 324, 252	House Book	#12
Calc. Book	in ENV. #128	Envelope	128