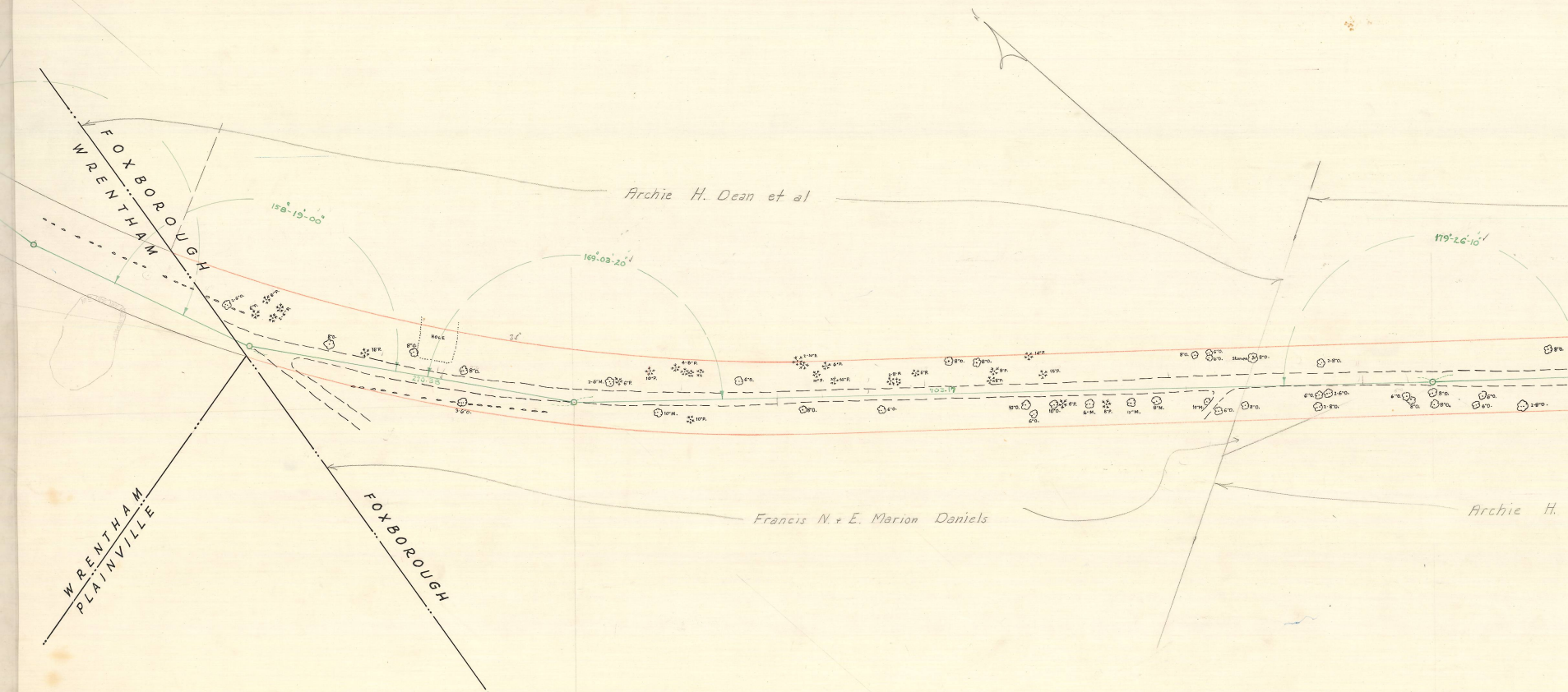
FOXBOROUGH
WRENTHAM
158°-19'-00"
169°-03'-20"
HOLE
35'
470.88
703.17
179°-26'-10"
Archie H. Dean et al
Francis N. + E. Marion Daniels
Archie H.
WRENTHAM
PLAINVILLE
FOXBOROUGH
Stones
8" O.
6" O.
2-8" O.
10" O.
6" M.
8" P.
12" M.
8" M.
10" M.
14" P.
15" P.
6" P.
2-8" P.

NORFOLK COUNTY — ENGINEERS DEPT.

Town______ Street______

Survey by______ F. B.______ Page______

Plotted by______ Date______ Scale______

Bottom

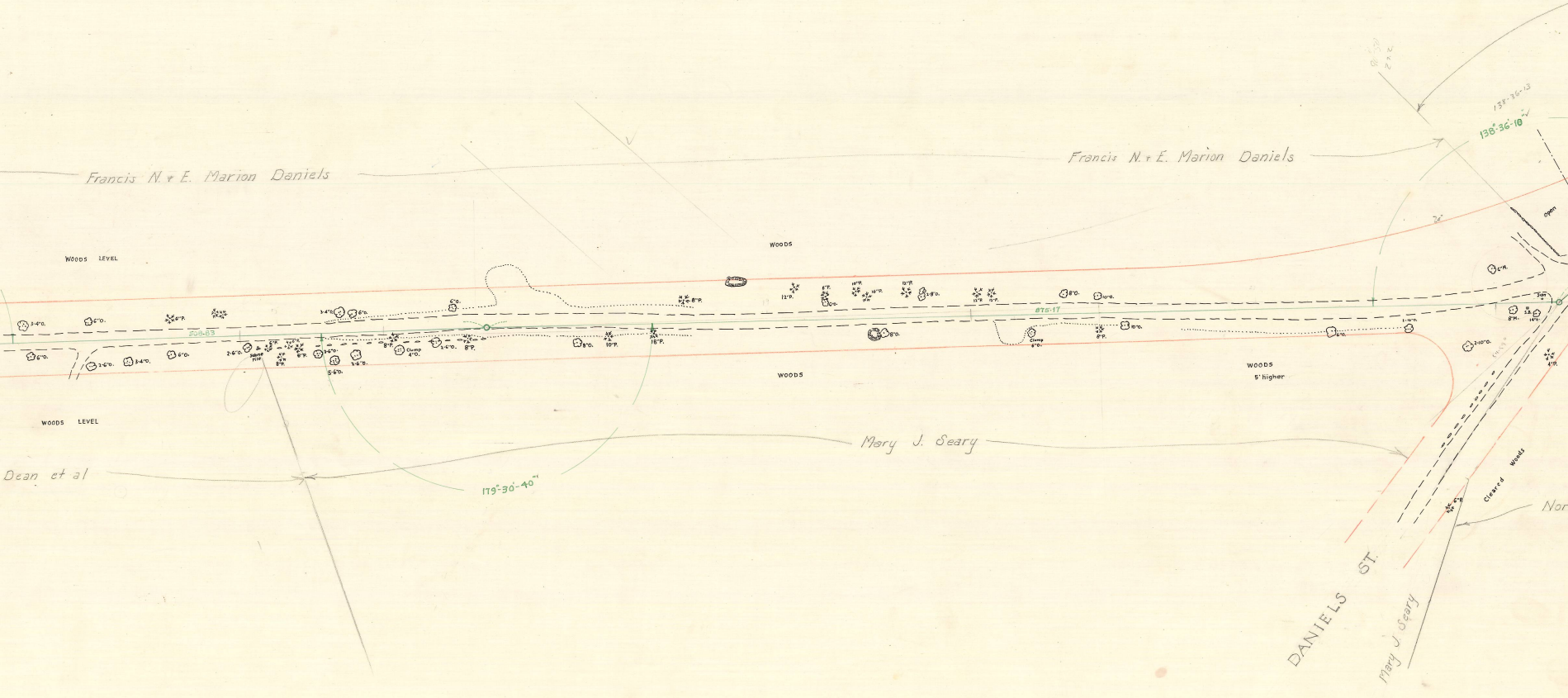
Francis N. + E. Marion Daniels
Francis N. + E. Marion Daniels
138-36-13
138°-36'-10"
open
WOODS LEVEL
WOODS
3-4"O.
6"O.
6"P.
508.83
2-6"O.
Stone Pile
8"P.
Clump 4"O.
5-6"O.
8"P.
10"P.
18"P.
12"P.
16"P.
12"P.
2-8"O.
875.17
Clump 6"O.
10"O.
6"M.
8"M.
S.B.
14"O.
2-10"O.
4"P.
WOODS
WOODS 5' higher
WOODS LEVEL
Dean et al
179°-30'-40"
Mary J. Seary
DANIELS ST.
Mary J. Seary
Cleared Woods
Nor

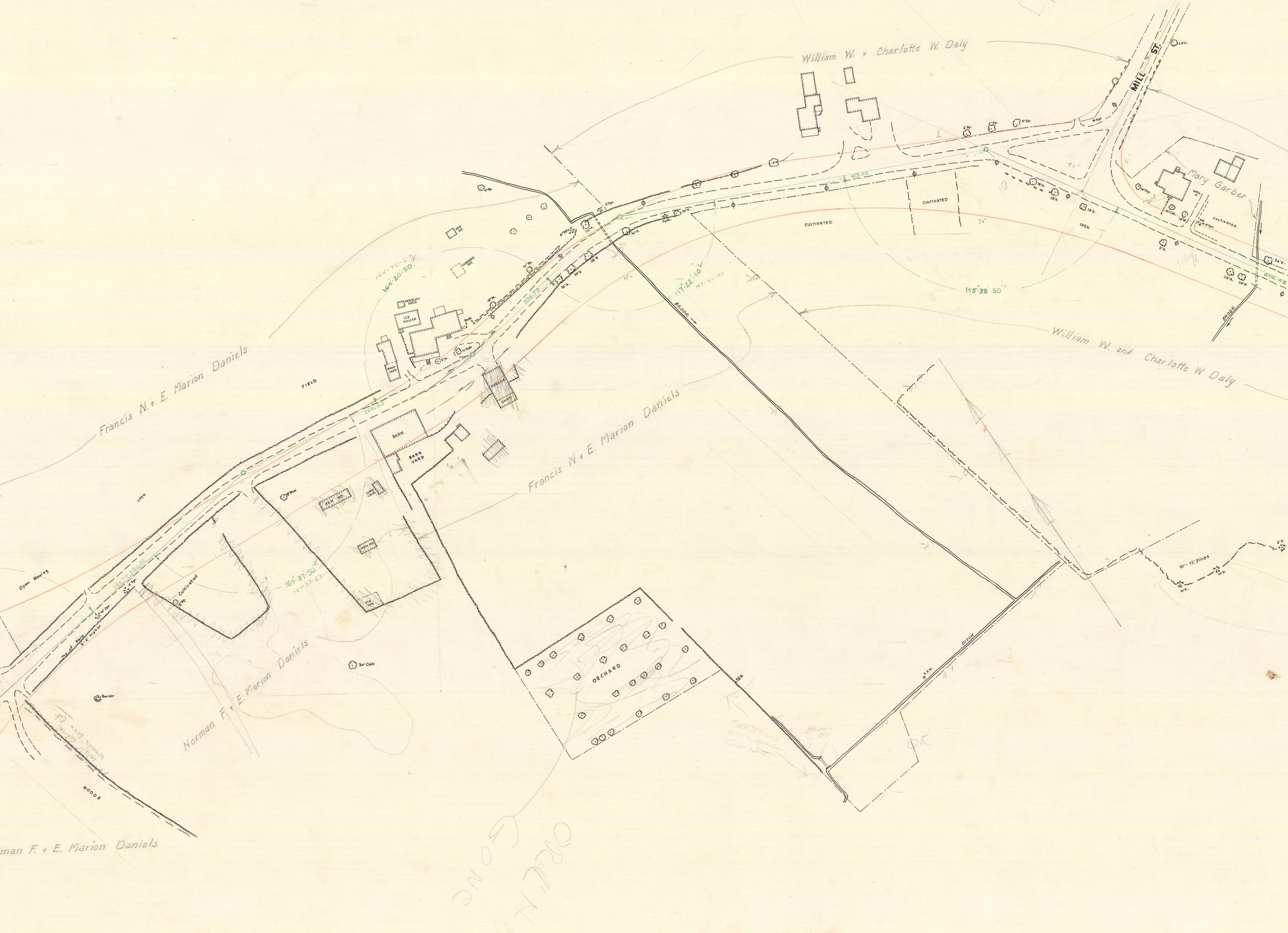
William W. + Charlotte W. Daly
MILL ST.
Mary Garber
CULTIVATED
CULTIVATED
CULTIVATED
OPEN
WELL
BROOK
BROOK
417.02
145°-38'-50"
876.48
William W. and Charlotte W. Daly
Francis N. + E. Marion Daniels
Francis N. + E. Marion Daniels
FIELD
164°-20'-50"
164-20-53
SAWDUST SHED
ICE HOUSE
SUMMER HO.
HEN HO.
WOOD SHED
GARAGE
SHED
BARN
BARN YARD
226.79
288.63
147°-22'-40"
147-22-40
OPEN
Open Mowing
HEN HO.
CORN CRIB
HEN HO.
PIG PEN
Cultivated
164°-37'-50"
164-37-53
380.12
Top of Bank 5'-6' higher
30" Oak
Boulder
Norman F. + E. Marion Daniels
Norman F. + E. Marion Daniels
Woods Line OK
WOODS
ORCHARD
DITCH
10" - 12" Pines
Section of wall gone
Brook OK
OK
ORCHARD GONE

NORFOLK COUNTY — ENGINEERS DEPT.

Town__________ Street__________

Survey by__________ F. B.__________ Page__________

Plotted by__________ Date__________ Scale__________

Checked by__________ Drawer__________ No.__________

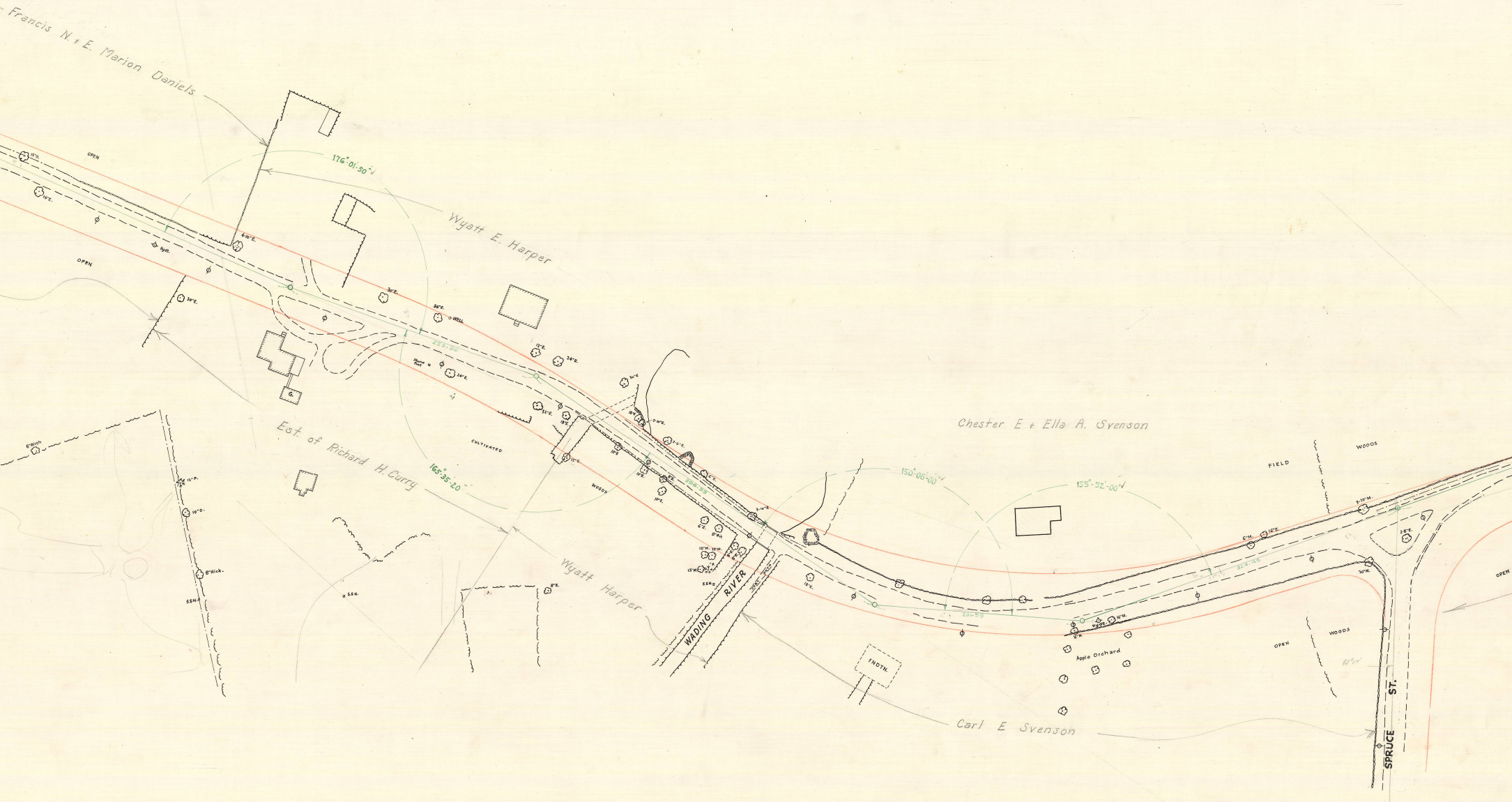
Francis N. + E. Marion Daniels
176°-01'-50"
Wyatt E. Harper
OPEN
OPEN
G.
WELL
255.36
CULTIVATED
WOODS
Est. of Richard H. Curry
165°-35'-20"
396.35
Wyatt Harper
WADING RIVER
Chester E + Ella A. Svenson
150°-06'-00"
155°-52'-00"
201.59
324.48
FIELD
WOODS
FNDTN.
Apple Orchard
OPEN
WOODS
OPEN
Carl E Svenson
SPRUCE ST.

NORFOLK COUNTY — ENGINEERS DEPT.

Town__________ Street__________

Survey by__________ F.B.__________ Page__________

Plotted by__________ Date__________ Scale__________

Checked by__________ Drawer__________ No.__________

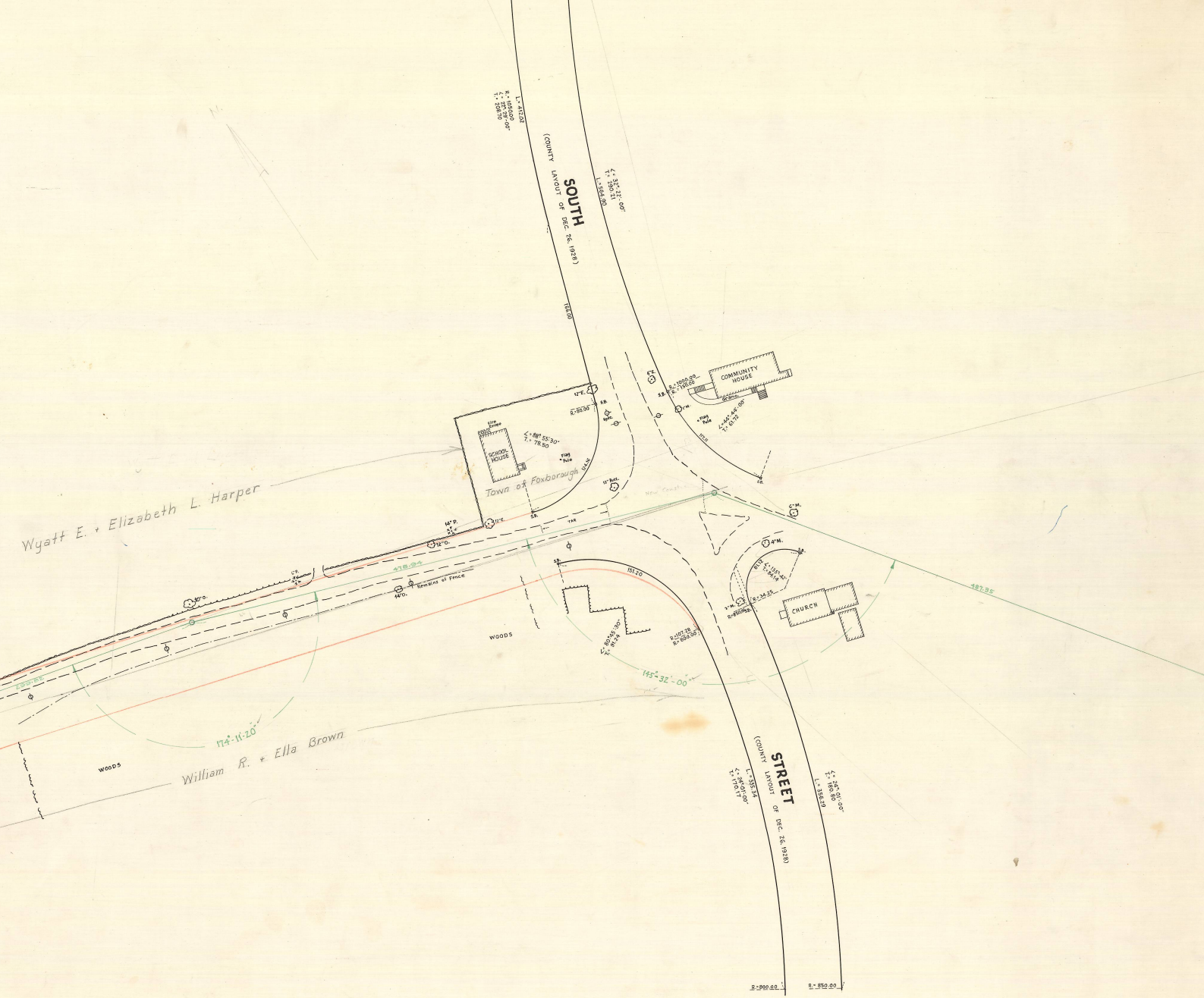
L.= 412.02
R.= 1050.00
∠= 22°-29'-00"
T.= 208.70
SOUTH
(COUNTY LAYOUT OF DEC. 26, 1928)
∠= 32°-22'-00"
T.= 290.21
L.= 564.90
166.00
COMMUNITY HOUSE
R.= 1000.00
R.= 150.00
S.B.
4"E.
Grano.
1"M.
Flag Pole
∠= 44°-44'-00"
T.= 61.72
117.11
12"E.
R.= 80.00
S.B.
Hyd.
Fire Escape
SCHOOL HOUSE
∠= 88°-55'-30"
T.= 78.50
Flag Pole
124.16
Town of Foxborough
12" Butt.
New Constr.
S.B.
TAR
6"M.
14" P.
12"E.
12"O.
Wyatt E. + Elizabeth L. Harper
10"O.
C.P.
478.94
14"O.
Remains of Fence
299.82
WOODS
174°-11-20"
WOODS
William R. + Ella Brown
S.B.
151.20
∠= 80°-45'-30"
T.= 81.24
R.=107.28
R.= 800.00
145°-32'-00"
4"M.
S.B.
81.12
∠= 135°-42'
T.= 84.14
R.= 34.25
3"M.
R.=850.00
S.B.
CHURCH
487.35
STREET
(COUNTY LAYOUT OF DEC. 26, 1928)
L.= 335.34
∠= 24°-01'-00"
T.= 170.17
∠= 24°-01'-00"
T.= 180.80
L.= 356.29
R.= 800.00
R.= 850.00

NORFOLK COUNTY — ENGINEERS DEPT.

Town Foxboro Street West

Survey by ______ F. B. 49 124 Page 29

Plotted by ______ Date ______ Scale 40

Checked by ______ Drawer ______ No. ______