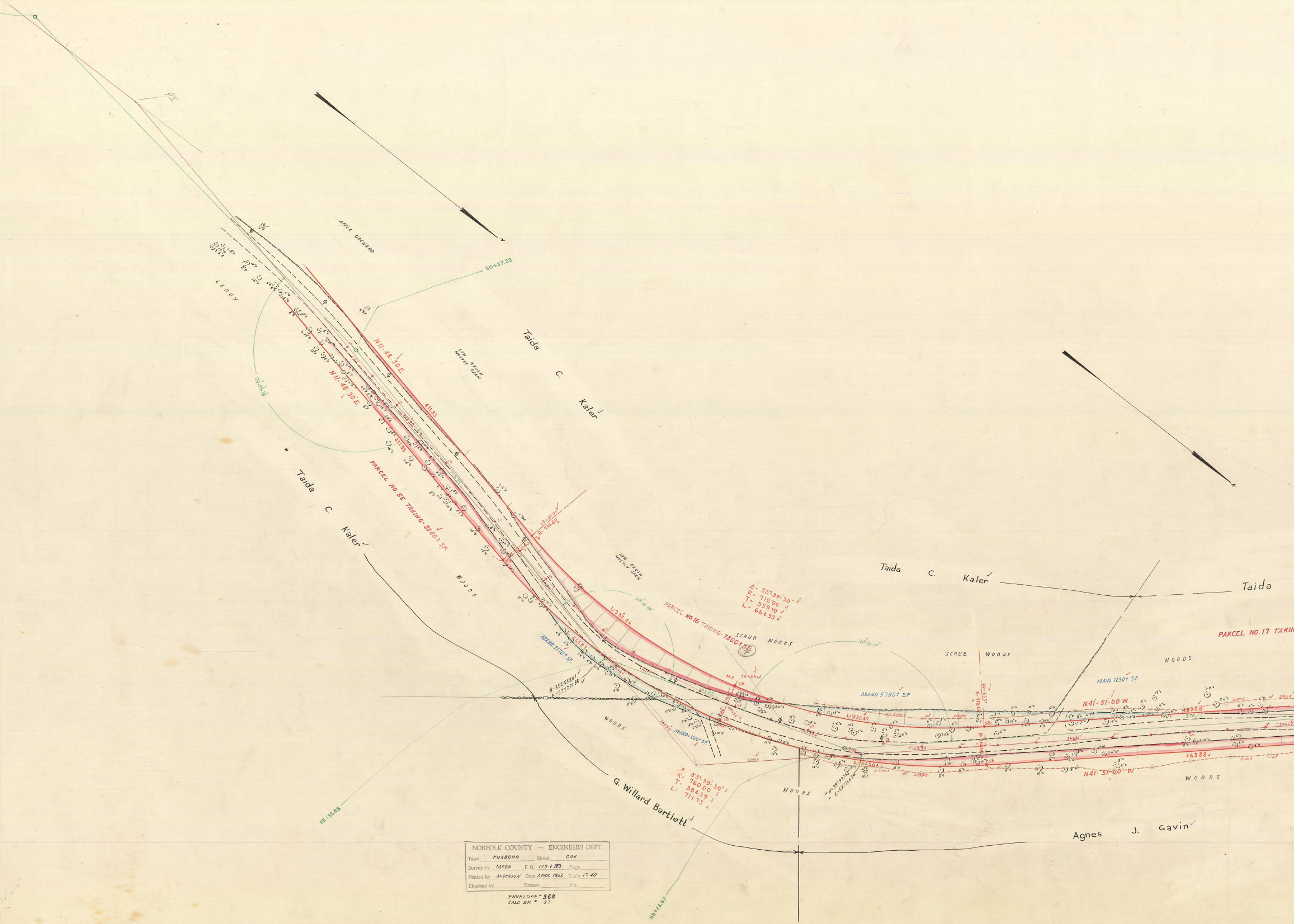
50+37.23
APPLE ORCHARD
LEDGY
LOW BRUSH MOSTLY OPEN
Taida C. Kaler
N11-48-30 E
411.93
N11-48-30 E
411.93
114-51-30
PARCEL NO. 55 TAKING 8040± S.F.
Taida C. Kaler
WOODS
53+44.97
R-710.00
R-760.00
LOW BRUSH MOSTLY OPEN
149-41-40
L-332.46
PARCEL NO 16 TAKING 7800± S.F.
Δ- 53°-39'-30"
R- 710.00
T- 359.10
L- 664.93
SCRUB WOODS
M.P. 56+83.14 SB
333.02
L-355.87
ABAND 2170± SF.
N-392658.01
E-677271.88
WOODS
ABAND 580± SF.
Δ 53°-39'-30"
R- 760.00
T. 384.39
L. 711.75
155-30-10
ABAND 5780± SF
L-332.47
Limit of slope
L-355.88
Limit of slope
N-392997.53
E-677166.24
WOODS
SCRUB WOODS
60+33.31
R-710.00
R-760.00
Taida C. Kaler
Taida
PARCEL NO. 17 TAKIN
ABAND 1230± S.F.
WOODS
N41-51-00 W
489.88
970.
Limit of slope
489.88
N41-51-00 W
WOODS
G. Willard Bartlett
Agnes J. Gavin
55+55.55
58+88.97
N

NORFOLK COUNTY — ENGINEERS DEPT.
Town FOXBORO Street OAK
Survey by MEDA F. B. 179 + 183 Page
Plotted by ANDERSON Date APRIL 1952 Scale 1" = 40
Checked by Drawer No.

ENVELOPE # 368
CALC BK # 57

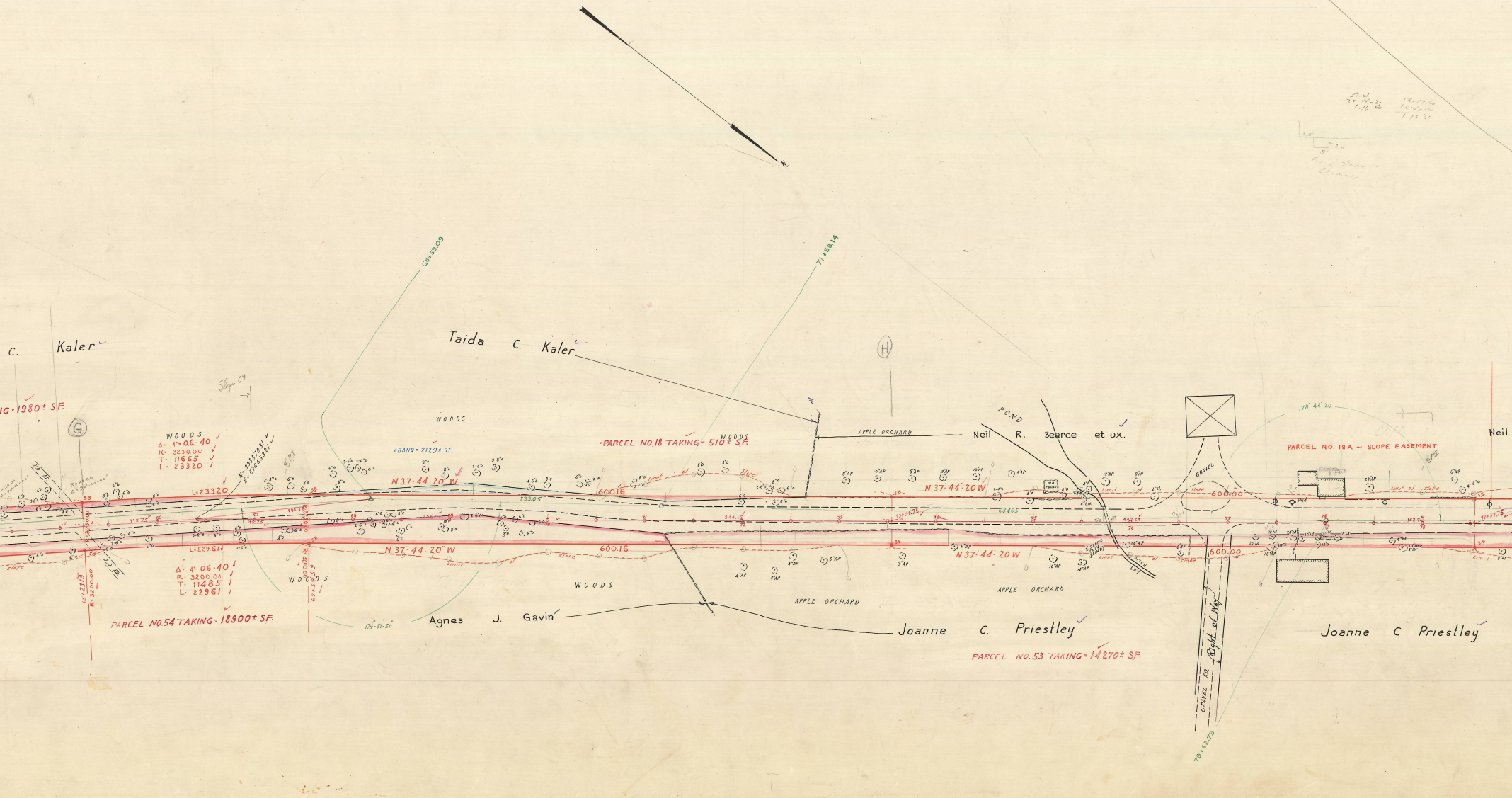
C. Kaler
Taida C. Kaler
Neil R. Bearce et ux.
Neil
Agnes J. Gavin
Joanne C. Priestley
Joanne C Priestley
G
H
IG = 1980± S.F.
PARCEL NO. 54 TAKING = 18900± S.F.
PARCEL NO. 18 TAKING = 510± S.F.
PARCEL NO. 53 TAKING = 14270± S.F.
PARCEL NO. 18A ~ SLOPE EASEMENT
ABAND = 2120± S.F.
WOODS
Δ = 4°-06-40
R = 3250.00
T = 116.65
L = 233.20
Δ = 4°-06-40
R = 3200.00
T = 114.85
L = 229.61
L = 233.20
L = 229.61
N = 393570.31
E = 676653.21
N 37°-44'-20" W
600.16
600.00
293.05
684.65
68+59.09
71+58.14
78+42.79
174°-51-50
178°-44-20
65+23.19
67+57.59
R = 3200.00
R = 3250.00
OLD RD
APPLE ORCHARD
POND
GRAVEL
GRAVEL RD
Right of Way
DITCH DRY
limit of slope
Hyd
Slope C4

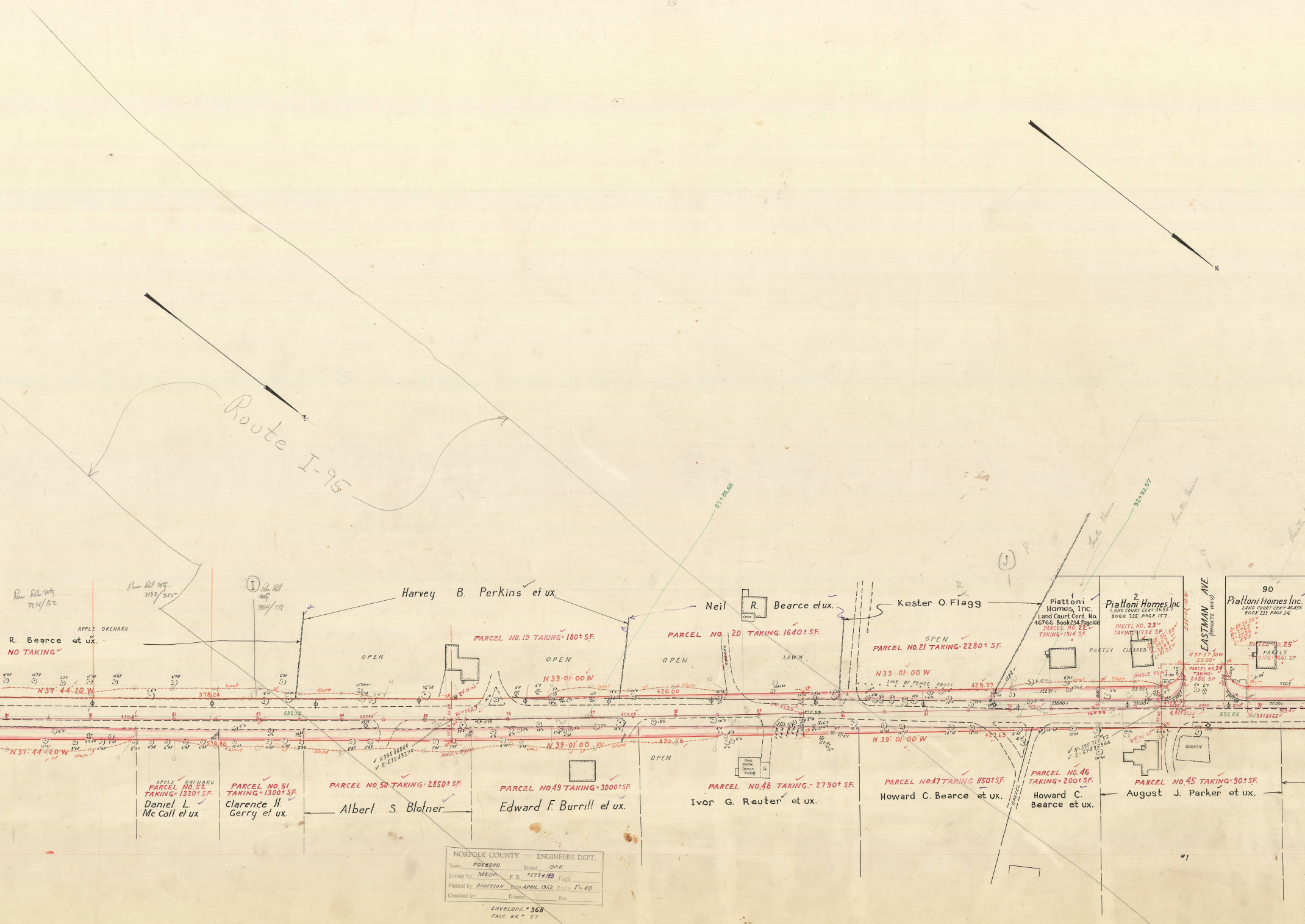
Route I-95
87+35.56
92+52.57
Pav. Rel. mtg. 3214/162
Pav. Rel. Mtg. 3193/355
(I) Pav. Rel. mtg. 3154/179
(J)
Harvey B. Perkins et ux.
Neil R. Bearce et ux.
Kester O. Flagg
R. Bearce et ux.
NO TAKING
APPLE ORCHARD
PARCEL NO. 19 TAKING = 180± S.F.
PARCEL NO. 20 TAKING. 1640± S.F.
PARCEL NO. 21 TAKING = 2280± S.F.
OPEN
LAWN
GRAVEL
LINE OF FENCE POSTS
N 37-44-20 W
N 39-01-00 W
578.24
578.80
420.00
420.56
428.37
427.65
892.79
535.54
85+93.27
ANGLE POINT
N 395 068.44
E 675 433.70
N 395 727.53
E 674 959.66
Limit of Slope
HYD
M.H.
1 Piattoni Homes, Inc. Land Court Cert. No. 46766 Book 234 Page 166
PARCEL NO. 22 TAKING = 1914 S.F.
2 Piattoni Homes Inc LAND COURT CERT 46957 BOOK 235 PAGE 157
PARCEL NO. 23 TAKING = 1734 S.F.
PARTLY CLEARED
EASTMAN AVE. (PRIVATE WAY)
N 37-57-50 W 50.00
PARCEL NO. 24 TAKING = 2480 SF
90 Piattoni Homes Inc. LAND COURT CERT 46456 BOOK 233 PAGE 56
PARCEL NO. 25 PARTLY TAKING = 3661 SF
CONC FOUND (ROOF OVER)
G.
GARDEN
APPLE ORCHARD
PARCEL NO. 52 TAKING = 1320± S.F.
Daniel L. Mc Call et ux
PARCEL NO. 51 TAKING = 1300± S.F.
Clarence H. Gerry et ux.
PARCEL NO. 50 TAKING = 2850± S.F.
Albert S. Blotner
PARCEL NO. 49 TAKING = 3000± S.F.
Edward F. Burrill et ux.
PARCEL NO. 48 TAKING = 2790± S.F.
Ivor G. Reuter et ux.
PARCEL NO. 47 TAKING 1150± S.F.
Howard C. Bearce et ux.
PARCEL NO. 46 TAKING = 200± S.F.
Howard C. Bearce et ux.
PARCEL NO. 45 TAKING = 90± S.F.
August J. Parker et ux.
#1
N

NORFOLK COUNTY — ENGINEERS DEPT.

Town FOXBORO Street OAK

Survey by MEDA F. B. #179 & 183 Page

Plotted by ANDERSON Date APRIL, 1952 Scale 1"=40

Checked by Drawer No.

ENVELOPE # 368

CALC BK # 57

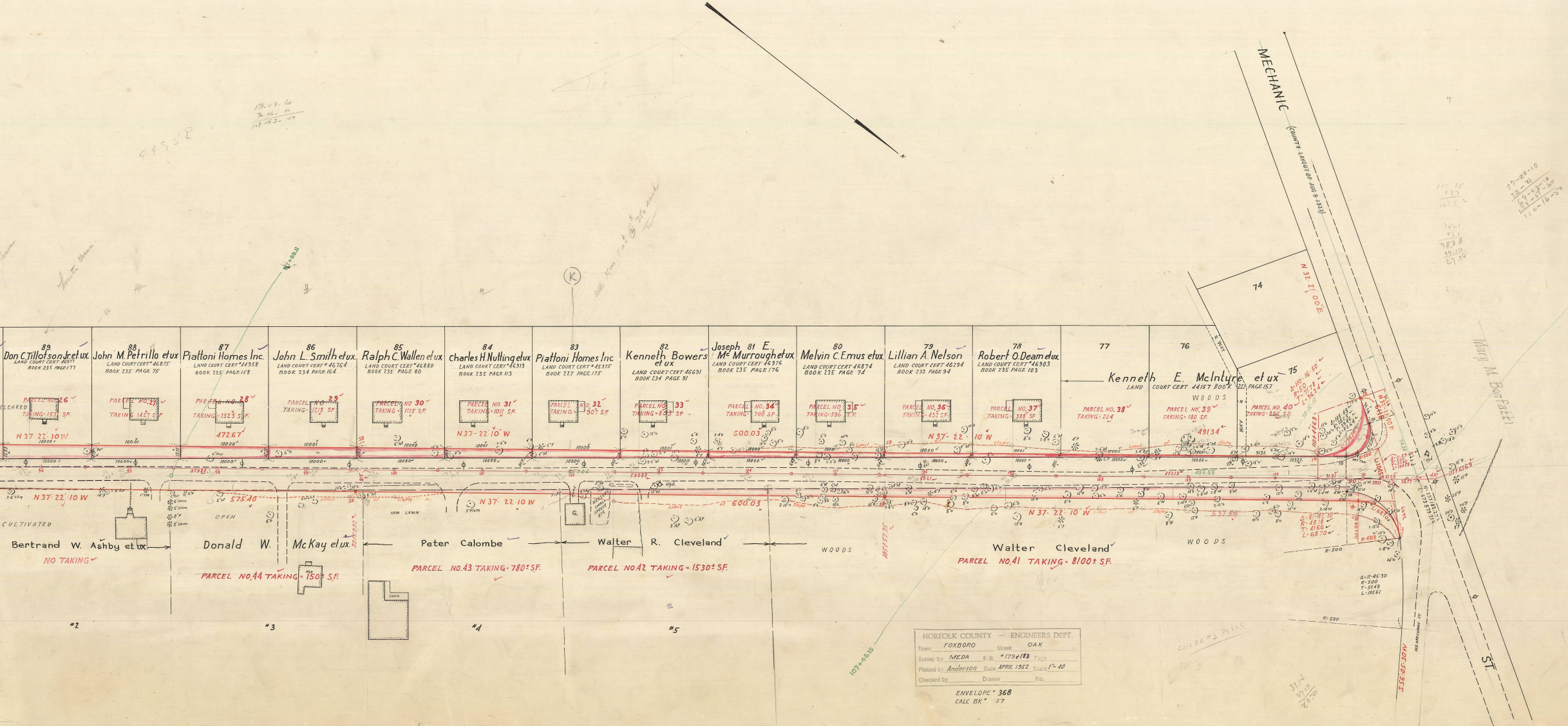
89 Don C. Tillotson Jr. et ux. LAND COURT CERT 46877 BOOK 235 PAGE 177
PARCEL NO. 26 TAKING = 153± S.F.
CLEARED
88 John M. Petrillo et ux LAND COURT CERT # 46875 BOOK 235 PAGE 75
PARCEL NO. 27 TAKING 1427 S.F.
87 Piattoni Homes Inc. LAND COURT CERT # 44958 BOOK 225 PAGE 158
PARCEL NO. 28 TAKING = 1323 S.F.
472.67
86 John L. Smith et ux. LAND COURT CERT # 46764 BOOK 234 PAGE 164
PARCEL NO 29 TAKING = 1219 S.F.
85 Ralph C. Wallen et ux LAND COURT CERT # 46880 BOOK 235 PAGE 80
PARCEL NO 30 TAKING = 1115 S.F.
84 Charles H. Nutting et ux LAND COURT CERT # 46913 BOOK 235 PAGE 113
PARCEL NO. 31 TAKING = 1011 S.F.
83 Piattoni Homes Inc LAND COURT CERT # 45375 BOOK 227 PAGE 175
PARCEL NO. 32 TAKING = 907 S.F.
82 Kenneth Bowers et ux LAND COURT CERT 46691 BOOK 234 PAGE 91
PARCEL NO 33 TAKING = 803 S.F.
Joseph 81 E. McMurrough et ux LAND COURT CERT 46976 BOOK 235 PAGE 176
PARCEL NO. 34 TAKING = 700 S.F.
600.03
80 Melvin C. Emus et ux. LAND COURT CERT 46874 BOOK 235 PAGE 74
PARCEL NO 35 TAKING = 596 S.F.
79 Lillian A. Nelson LAND COURT CERT 46294 BOOK 232 PAGE 94
PARCEL NO. 36 TAKING = 492 S.F.
78 Robert O. Deam et ux. LAND COURT CERT # 46903 BOOK 235 PAGE 103
PARCEL NO. 37 TAKING = 388 S.F.
77
76
75
74
Kenneth E. McIntyre et ux LAND COURT CERT 44157 BOOK 221 PAGE 157
WOODS
PARCEL NO. 38 TAKING = 284
PARCEL NO. 39 TAKING = 180 S.F.
PARCEL NO. 40 TAKING = 885 S.F.
491.34
WAY
Δ = 110-16-50 R = 50 T = 71.78 L = 96.24
Δ = 108-48 R = 18.25 T = 19.46 L = 53.64
110+18.69
N 32-21-00 E
MECHANIC (COUNTY LAYOUT OF AUG 9 1927) ST.
Mary M. Borzatti
N 37-22-10 W
N 37-22-10 W
N 37-22-10 W
N 37-22-10 W
575.40
600.03
537.56
402.13
455.55
379.83
557.04
590.88
89.21
31.91
CULTIVATED
OPEN
NEW LAWN
G.
NURSERY SMALL SPRUCE ETC
Hyd.
Bertrand W. Ashby et ux.
NO TAKING
Donald W. McKay et ux.
PARCEL NO. 44 TAKING = 150± S.F.
Peter Calombe
PARCEL NO. 43 TAKING = 780± S.F.
Walter R. Cleveland
PARCEL NO. 42 TAKING = 1530± S.F.
WOODS
Walter Cleveland
PARCEL NO. 41 TAKING = 8100± S.F.
WOODS
Δ = 81-42-10 R = 48.18 T = 41.66 L = 68.70
R = 500
Δ = 11-45-30 R = 500 T = 51.49 L = 102.61
R = 500
OLD MECHANIC ST.
N 56-05-30 W
#2
#3
#4
#5
101+88.11
103+57.35
107+45.15
112+00.70
111+61.69

NORFOLK COUNTY — ENGINEERS DEPT.

Town FOXBORO Street OAK

Survey by MEDA F. B. #179 & 183 Page

Plotted by Anderson Date APRIL 1952 Scale 1" = 40'

Checked by Drawer No.

ENVELOPE # 368

CALC BK # 57