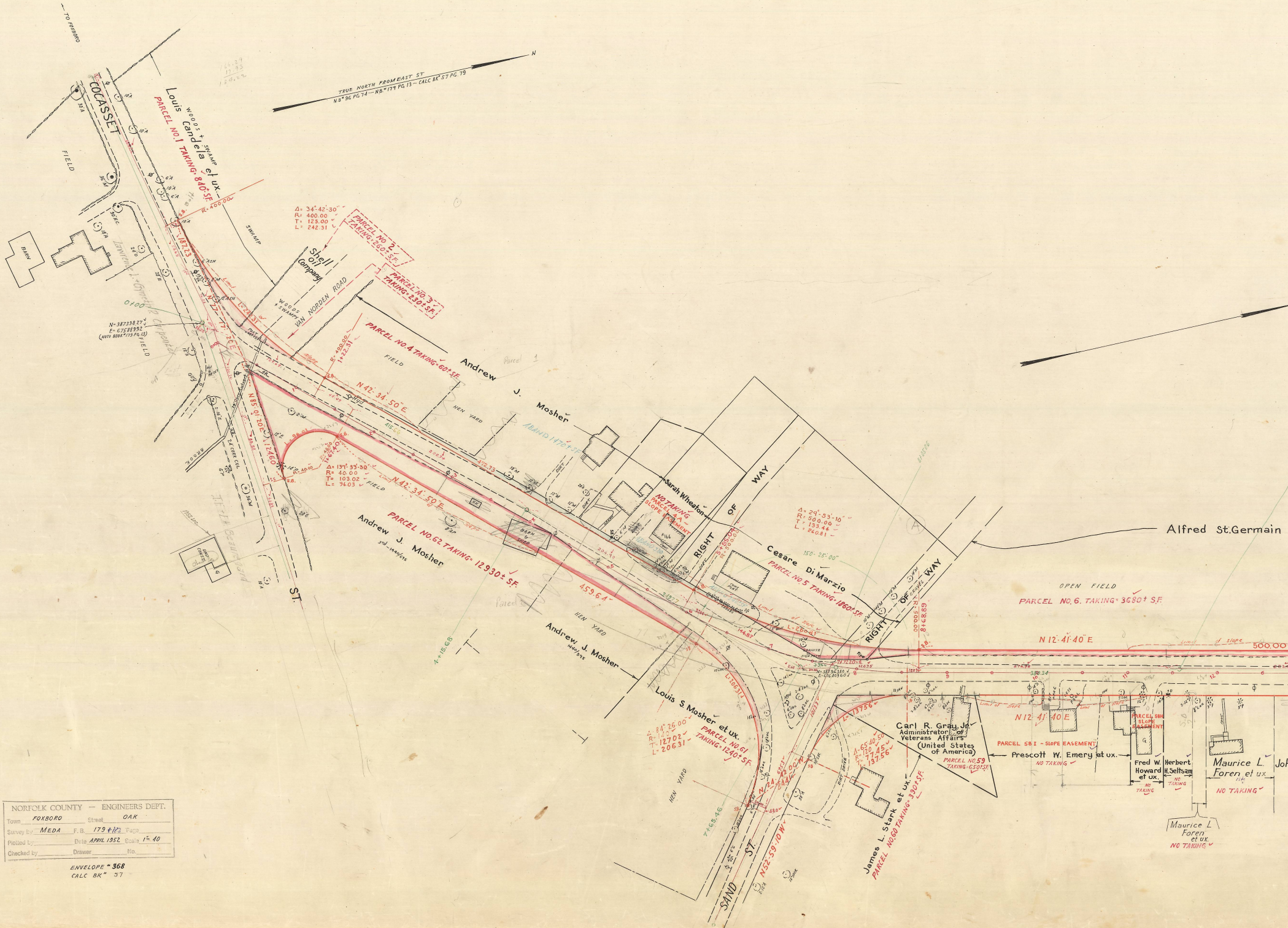
TO FOXBORO
COCASSET
ST.
FIELD
BARN
Louis Candela et ux.
WOODS + SWAMP
PARCEL NO.1 TAKING: 840± S.F.
TRUE NORTH FROM EAST ST
N.B.# 96 PG 74 — N.B.# 179 PG 13 — CALC BK# 57 PG 79
N
166.29
17.93
184.22
R. 400.00
187.23
SWAMP
Δ= 34°-42'-30"
R= 400.00
T= 125.00
L= 242.31
PARCEL NO 2
TAKING: 260± S.F.
Shell Oil Company
WOODS + SWAMPY
VAN NORDEN ROAD
PARCEL NO. 3
TAKING: 230± S.F.
Lawrence L. + Ginette R. Carpenter
0+00
N= 387398.27
E= 675889.92
(NOTE BOOK# 179 PG 13)
FIELD
PARCEL NO.4 TAKING: 60± S.F.
R= 400.00
1+22.31
FIELD
Parcel 1
Andrew J. Mosher
HEN YARD
N 42°-34'-50" E
415.66
472.73
ABAND 1470± S.F.
N 85°-01'-20" E
124.60
1+67.40
96.03
R= 40.00
Δ= 137°-33'-30"
R= 40.00
T= 103.02
L= 96.03
FIELD
N 42°-34'-50" E
BARN & SHED
PARCEL NO.62 TAKING: 12930± S.F.
Andrew J. Mosher
3rd - 1440/595
459.64
Parcel 2
HEN YARD
4+15.68
Sarah Wheaton
NO TAKING
PARCEL 4A
SLOPE EASEMENT
#166
RIGHT OF WAY
5+95.04
R= 500.00
Δ= 29°-53'-10"
R= 500.00
T= 133.44
L= 260.81
Cesare Di Marzio
PARCEL NO.5 TAKING: 1860± S.F.
150°-25'-00"
Alfred St.Germain
RIGHT OF GRAVEL WAY
R= 500.00
8+68.89
OPEN FIELD
PARCEL NO. 6. TAKING: 3680± S.F.
N 12°-41'-40" E
Limit of slope
500.00
L= 260.81
144.87
349.77
Andrew J. Mosher
1440/595
HEN YARD
Louis S. Mosher et ux.
L= 206.31
Δ= 84°-26'-00"
R= 140
T= 127.02
L= 206.31
PARCEL NO.61
TAKING: 1240± S.F.
HEN YARD
7+65.46
N 24°-42'-00" W
84.41
N 52°-59'-10" W
SAND ST.
N= 387943.80
E= 676803.60
101.33
L= 137.56
Δ= 65°-40'-50"
R= 120
T= 77.45
L= 137.56
DIRT DRIVE
James L. Stark et ux.
PARCEL NO.60 TAKING: 390± S.F.
Carl R. Gray, Jr.
Administrator of
Veterans Affairs
(United States
of America)
PARCEL NO.59
TAKING: 650± S.F.
N 12°-41'-40" E
PARCEL 58 I - SLOPE EASEMENT
Prescott W. Emery et ux.
NO TAKING
PARCEL 58H
SLOPE
EASEMENT
Fred W. Howard et ux.
NO TAKING
Herbert H. Seltsam
NO TAKING
Maurice L. Foren et ux
NO TAKING
Maurice L Foren et ux.
NO TAKING
Jo

NORFOLK COUNTY — ENGINEERS DEPT.

Town FOXBORO Street OAK

Survey by MEDA F. B. 179 + 183 Page

Plotted by Date APRIL 1952 Scale 1"= 40

Checked by Drawer No.

ENVELOPE # 368
CALC BK# 57

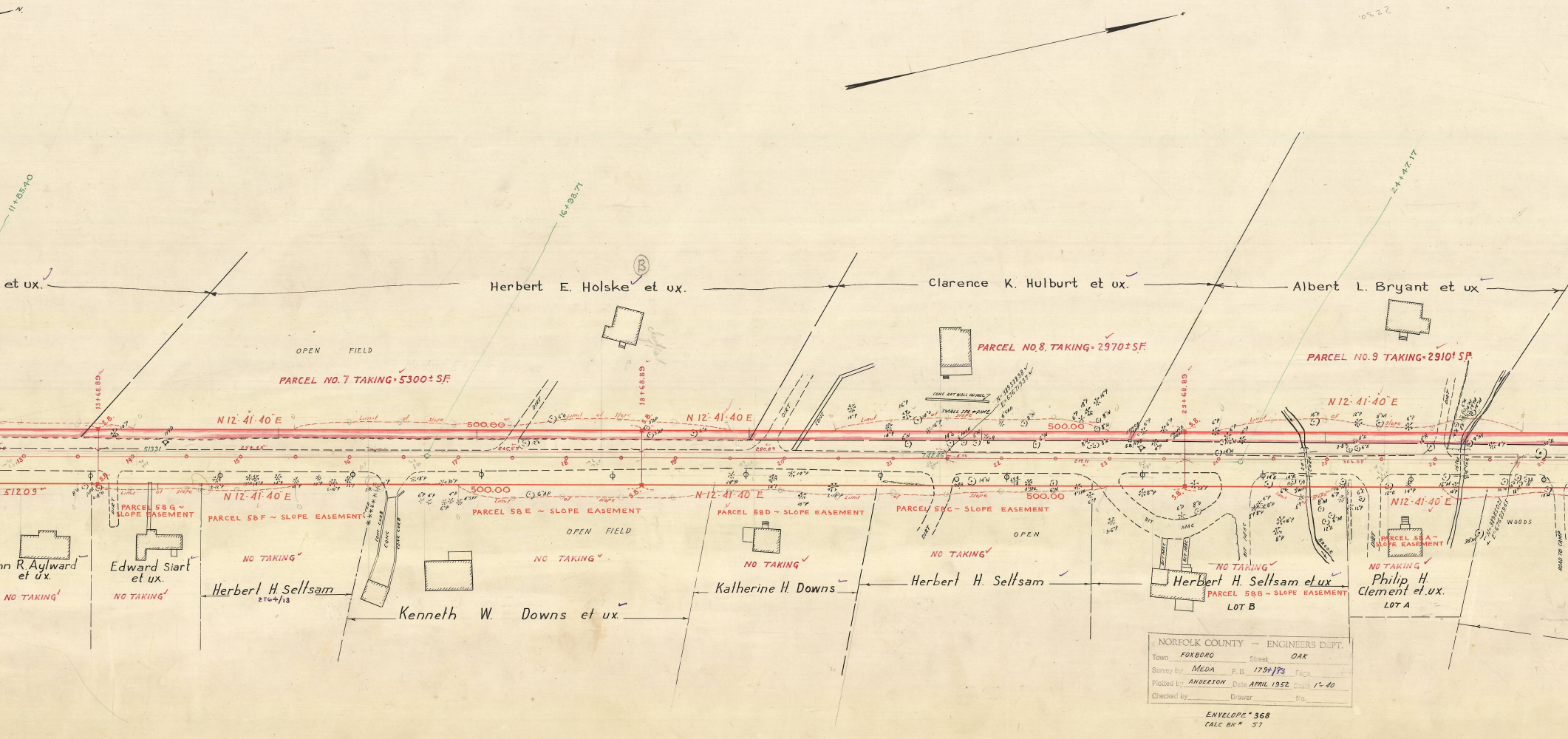
N.
N.
11+85.40
16+38.71
24+47.17
et ux.
Herbert E. Holske et ux.
B
Clarence K. Hulburt et ux.
Albert L. Bryant et ux
OPEN FIELD
PARCEL NO. 7 TAKING = 5300± S.F.
PARCEL NO. 8 TAKING = 2970± S.F.
PARCEL NO. 9 TAKING = 2910± S.F.
13+68.89
18+68.89
23+68.89
N 12°41'40" E
N 12°41'40" E
N 12°41'40" E
N 12°41'40" E
N 12°41'40" E
N 12°41'40" E
500.00
500.00
500.00
500.00
Limit of slope
CONC RET WALL ON HILL
SMALL SPR. ♣ PINE
DIRT
CONC
BIT MAC
BROOK
WOODS
ROAD TO CAMP
512.09
PARCEL 58 G ~ SLOPE EASEMENT
PARCEL 58 F ~ SLOPE EASEMENT
PARCEL 58 E ~ SLOPE EASEMENT
PARCEL 58 D ~ SLOPE EASEMENT
PARCEL 58 C ~ SLOPE EASEMENT
PARCEL 58 A ~ SLOPE EASEMENT
PARCEL 58 B ~ SLOPE EASEMENT
OPEN FIELD
OPEN
NO TAKING
NO TAKING
NO TAKING
NO TAKING
NO TAKING
NO TAKING
NO TAKING
NO TAKING
John R. Aylward et ux.
Edward Siart et ux.
Herbert H. Seltsam
2864/13
Kenneth W. Downs et ux.
Katherine H. Downs
Herbert H. Seltsam
Herbert H. Seltsam et ux
LOT B
Philip H. Clement et ux.
LOT A

NORFOLK COUNTY — ENGINEERS DEPT.
Town FOXBORO Street OAK
Survey by MEDA F. B. 179+183 Page
Plotted by ANDERSON Date APRIL 1952 Scale 1"= 40
Checked by Drawer No.

ENVELOPE # 368
CALC BK # 57

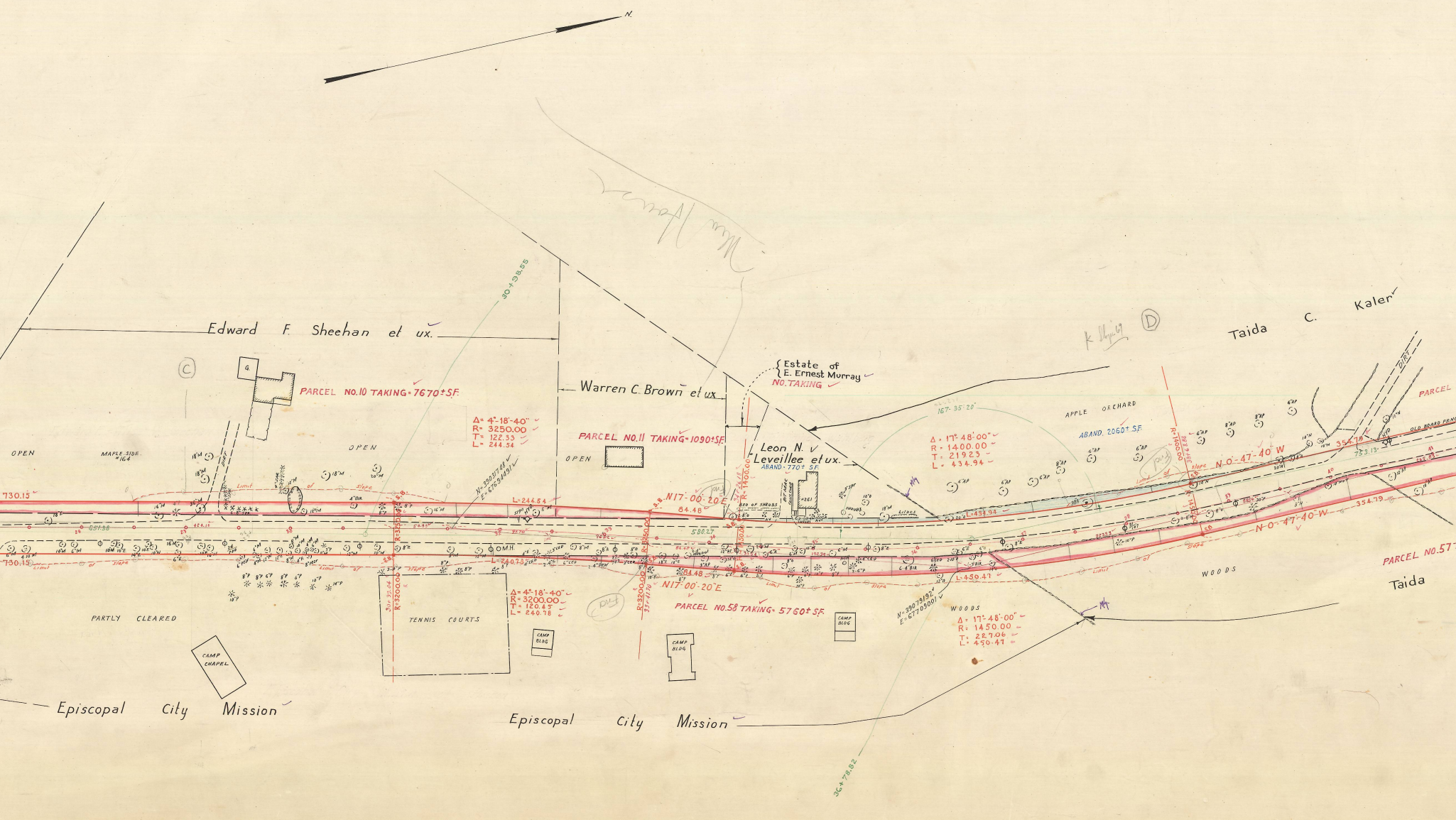
N.
30+98.55
Edward F. Sheehan et ux.
C
G.
PARCEL NO.10 TAKING=7670± SF.
Warren C. Brown et ux
Estate of
E. Ernest Murray
NO. TAKING
K Slope 69
D
Taida C. Kaler
PARCEL
APPLE ORCHARD
ABAND. 2060± SF.
167-35-20
Δ= 4°-18'-40"
R= 3250.00
T= 122.33
L= 244.54
PARCEL NO.11 TAKING=1090± SF.
Leon N.
Leveillee et ux.
ABAND. 770± SF.
Δ= 17°-48'-00"
R= 1400.00
T= 219.23
L= 434.94
R=1400.00
OPEN
MAPLE SIDE. #164
OPEN
OPEN
DIRT
BED OF SHRUBS
#261
SHRUBS
Lilacs
OLD BOARD FENCE
HYD
730.15
730.15
Limit of Slope
N=39031748
E=67694491
L=244.54
S.B.
N17°-00'-20"E
84.48
L=434.94
N-0°-47'-40"W
354.79
753.13
651.38
580.27
O.M.H.
L=240.78
L=450.47
N-0°-47'-40"W
354.79
84.48
N17°-00'-20"E
PARCEL NO.57
R=3250.00
R=3200.00
R=3200.00
30+93.04
33+41.70
R=1450.00
38+63.88
PARCEL NO.58 TAKING=5760± SF.
Δ= 4°-18'-40"
R= 3200.00
T= 120.45
L= 240.78
PARTLY CLEARED
TENNIS COURTS
CAMP BLDG
CAMP BLDG
CAMP BLDG
CAMP CHAPEL
WOODS
WOODS
N=39079192
E=67709001
Δ= 17°-48'-00"
R= 1450.00
T= 227.06
L= 450.47
Taida
Episcopal City Mission
Episcopal City Mission
36+78.82

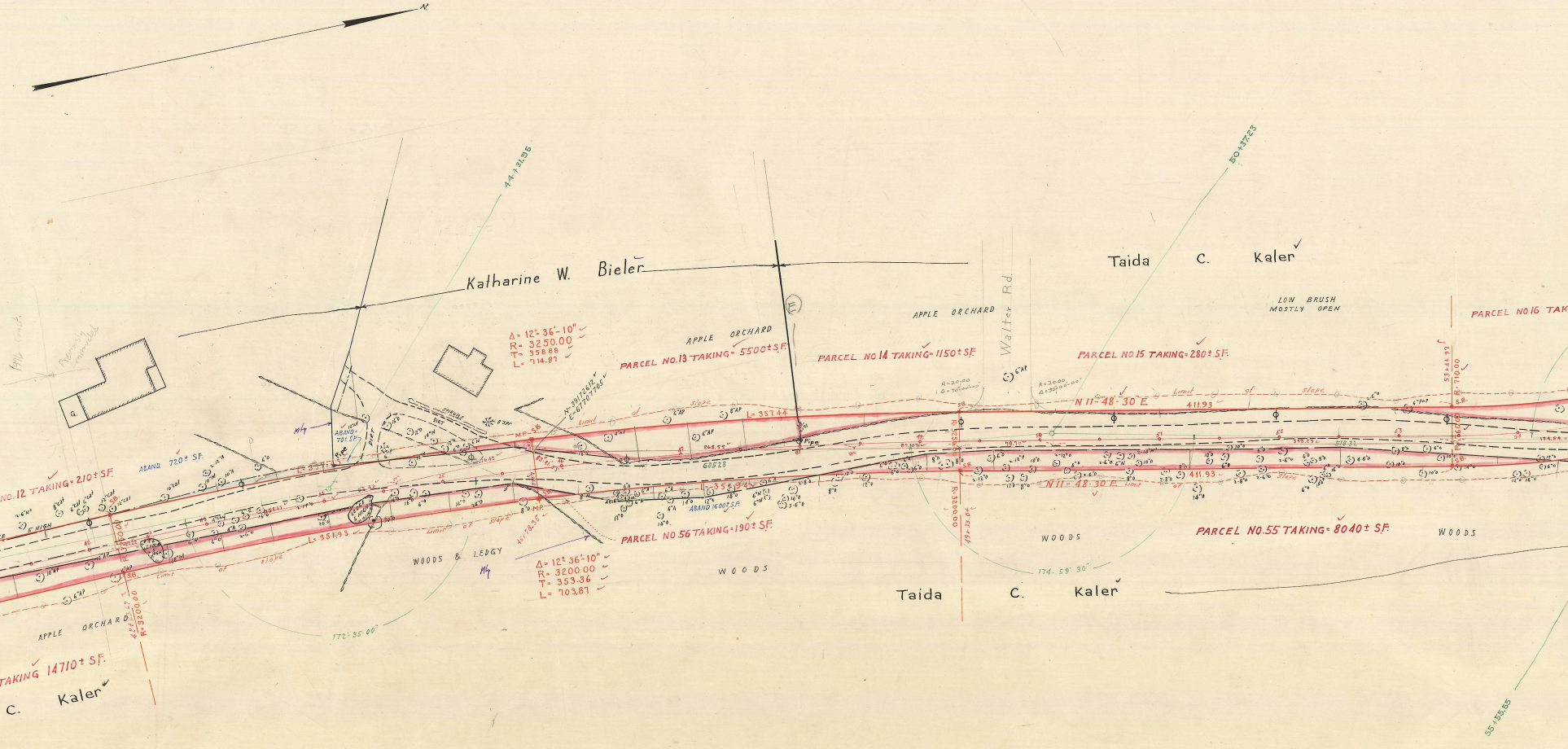
N.
Katharine W. Bieler
APPLE ORCHARD
Δ= 12°-36'-10"
R= 3250.00
T= 358.88
L= 714.87
PARCEL NO.13 TAKING= 5500± S.F.
N=391726.12
E=677077.05
L= 357.44
Pipe
ABAND. 70± S.F.
DIRT
ABAND. 720± S.F.
NO. 12 TAKING= 210± S.F.
5' HIGH
LEDGE 5' HIGH
L= 351.93
APPLE ORCHARD
R= 3200.00
42+63.67
TAKING 14710± S.F.
C. Kaler
172°-35'-00"
44+31.95
45+78.35
M.P.
WOODS & LEDGY
ABAND. 1600± S.F.
PARCEL NO.56 TAKING= 190± S.F.
Δ= 12°-36'-10"
R= 3200.00
T= 353.36
L= 703.87
WOODS
60528
APPLE ORCHARD
Walter Rd.
R=20.00
Δ=90°-00'-00"
PARCEL NO 14 TAKING= 1150± S.F.
PARCEL NO 15 TAKING= 280± S.F.
Taida C. Kaler
LOW BRUSH
MOSTLY OPEN
N 11°-48'-30" E
411.93
Limit of slope
53+44.97
R= 710.00
PARCEL NO 16 TAK
50+37.23
R= 3250.00
R= 3200.00
WOODS
174°-59'-30"
PARCEL NO.55 TAKING= 8040± S.F.
WOODS
Taida C. Kaler
55+55.55

NORFOLK COUNTY — ENGINEERS DEPT.

Town FOXBORO Street OAK

Survey by MEDA F. B. 179+183 Page

Plotted by ANDERSON Date APRIL 1952 Scale 1"=40'

Checked by Drawer No.

ENVELOPE #368
CALC BK" 57

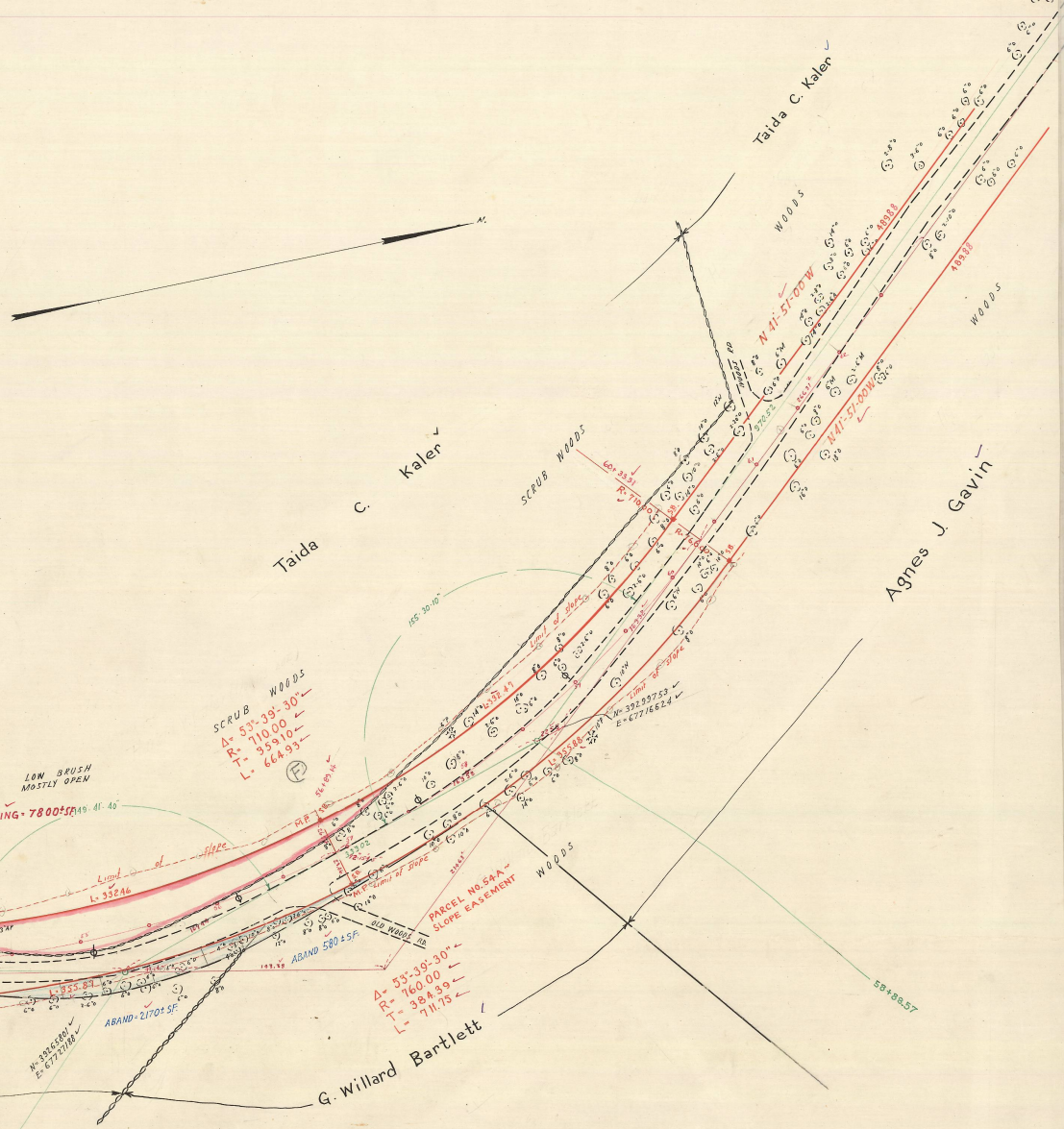

Taida C. Kaler
WOODS
N 41°-51'-00 W
489.88
N 41°-51-00W
489.88
WOODS
970.52
WOODS RD.
SCRUB WOODS
Taida C. Kaler
60± 33.31
R. 710.00
R. 760.00
Agnes J. Gavin
155°-30'-10"
Limit of slope
L=332.47
SCRUB WOODS
Δ= 53°-39'-30"
R= 710.00
T= 359.10
L= 664.93
Ⓕ
56+89.14
LOW BRUSH
MOSTLY OPEN
ING = 7800± SF.
149°-41'-40"
Limit of slope
L= 332.46
M.P. 58
333.02
M.P. Limit of slope
N= 392,997.53
E= 677,166.24
L= 355.88
Limit of slope
WOODS
PARCEL NO. 54-A
SLOPE EASEMENT
OLD WOODS RD.
ABAND 580± SF.
149.38
L= 355.87
ABAND = 2170± SF.
N= 392,658.01
E= 677,271.88
Δ= 53°-39'-30"
R= 760.00
T= 384.39
L= 711.75
G. Willard Bartlett
58+88.57