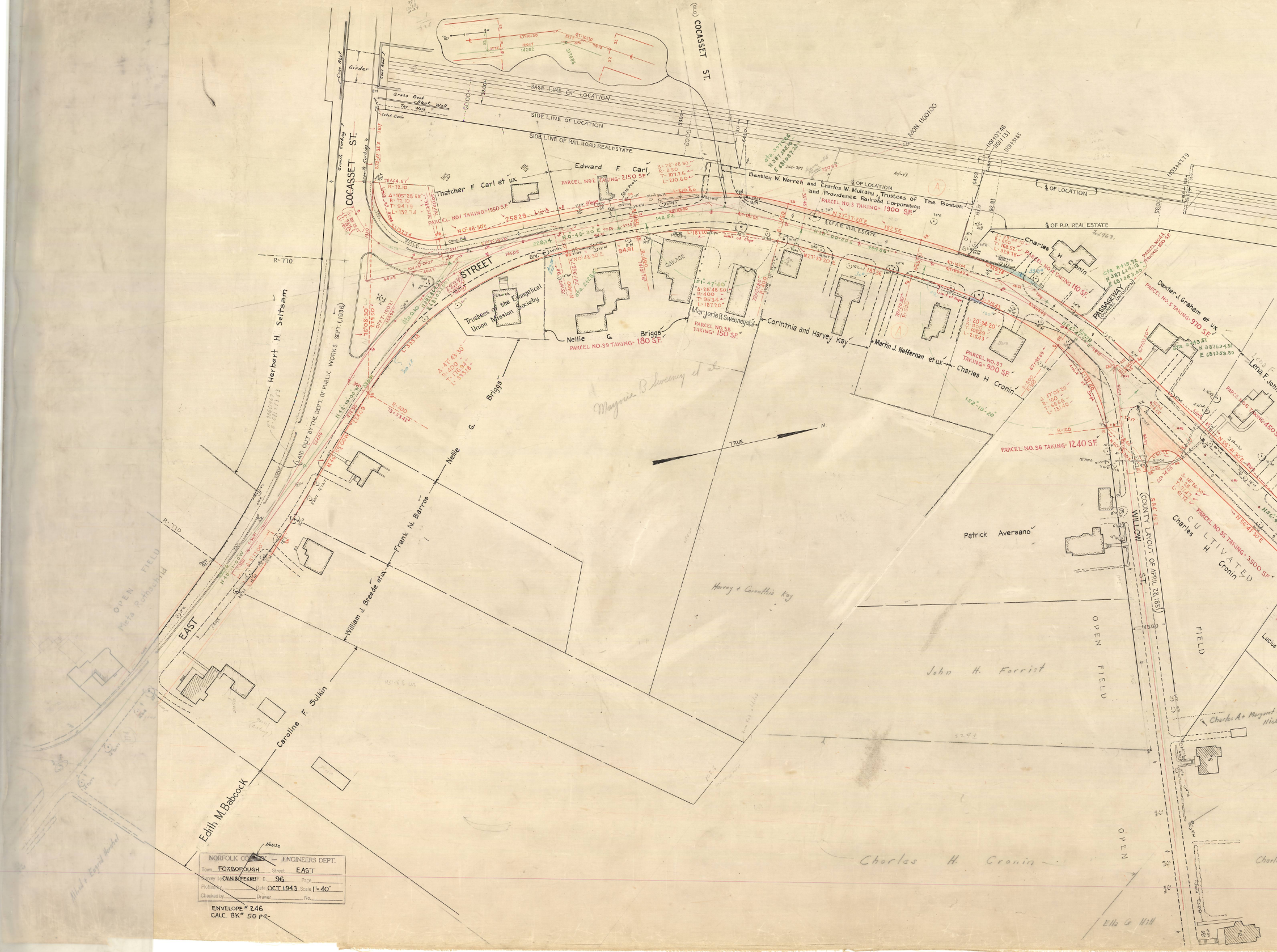
COCASSET ST.
(OLD) COCASSET ST.
BASE LINE OF LOCATION
SIDE LINE OF LOCATION
SIDE LINE OF RAIL ROAD REAL ESTATE
MON. 100+00
Girder
Gross Bank Abut Wall
Tar Walk
Catch Basin
Thatcher F Carl et ux
Edward F Carl
PARCEL NO.1 TAKING 1950 S.F.
PARCEL NO.2 TAKING 2150 S.F.
Bentley W. Warren and Charles W. Mulcahy, Trustees of The Boston and Providence Railroad Corporation
PARCEL NO.3 TAKING 1900 S.F.
℄ OF LOCATION
℄ OF R.R. REAL ESTATE
Charles H Cronin
PARCEL NO.4 TAKING 110 S.F.
PASSAGEWAY (OWNERS UNKNOWN)
PARCEL NO.4A TAKING 100 S.F.
Dexter J. Graham et ux
PARCEL NO.5 TAKING 970 S.F.
Lena F. Johnson
PARCEL NO.6 TAKING 450 S.F.
STREET
WALK
GARAGE
Church
Trustees of the Evangelical Union Mission Society
Nellie G. Briggs
PARCEL NO.39 TAKING 180 S.F.
Marjorie B. Sweeney et al
PARCEL NO.38 TAKING 150 S.F.
Corinthia and Harvey Kay
Martin J. Heffernan et ux
Charles H Cronin
PARCEL NO.37 TAKING 900 S.F.
PARCEL NO.36 TAKING 1240 S.F.
PARCEL NO.35 TAKING 3500 S.F.
Herbert H. Seltsam
LAID OUT BY THE DEPT. OF PUBLIC WORKS SEPT. 1, 1936
R=770
TRUE N.
Marjorie B. Sweeney et al
Nellie G. Briggs
Frank N. Barros
William J. Breede et ux
Caroline F. Sulkin
Edith M. Babcock
EAST
OPEN FIELD
Meta Rothschild
Harvey + Corinthia Kay
John H. Forrist
Patrick Aversano
WILLOW ST.
(COUNTY LAYOUT OF APRIL 28, 1851)
OPEN FIELD
CULTIVATED
Charles H. Cronin
FIELD
Lucius
Charles A + Margaret Hich
Charles H. Cronin
OPEN
Ella G. Hill
Alfred + Ingrid Hackel
House

NORFOLK COUNTY — ENGINEERS DEPT.

Town FOXBOROUGH Street EAST

Survey by CAIN & FEKKES F. B. 96 Page

Plotted by Date OCT 1943 Scale 1" = 40'

Checked by Drawer No.

ENVELOPE # 246
CALC. BK # 50 p 2-

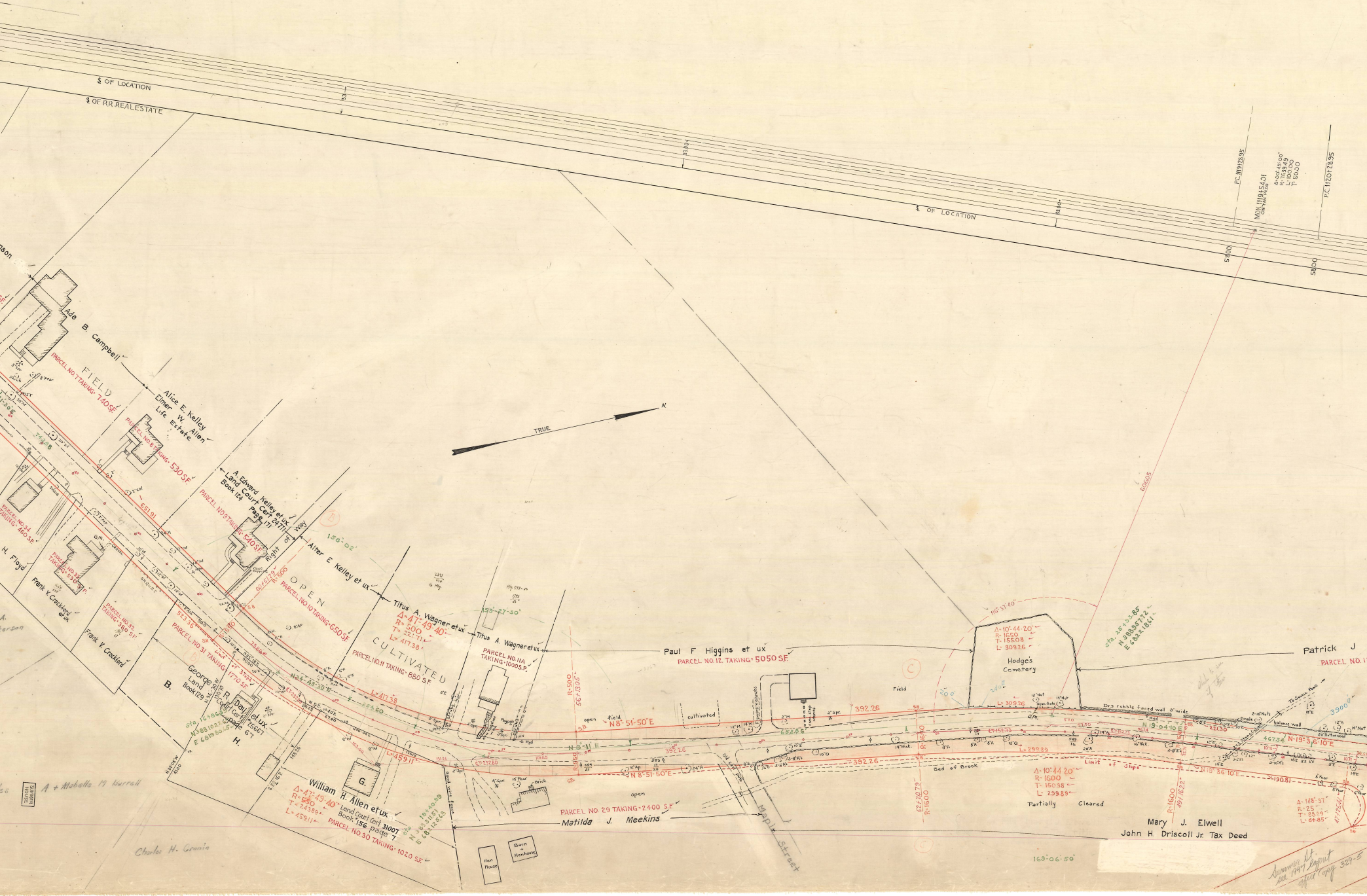
℄ OF LOCATION
℄ OF R.R. REAL ESTATE
℄ OF LOCATION
P.C. 1119+28.95
MON. 1119+54.01
Δ-00°45'00"
R-12732.49
L-100.00
T-50.00
P.C. 1120+28.95
5800
5800
TRUE
N.
Ada B. Campbell
PARCEL NO. 7 TAKING - 740 S.F.
FIELD
Alice E. Kelley
Elmer W. Allen
Life Estate
PARCEL NO. 8 TAKING - 530 S.F.
A. Edward Kelley et ux.
Land Court Cert. 24771
Book 124 Page 171
PARCEL NO. 9 TAKING - 540 S.F.
Right of Way
Alter E. Kelley et ux
OPEN
PARCEL NO. 10 TAKING - 650 S.F.
CULTIVATED
PARCEL NO. 11 TAKING - 880 S.F.
156°02'
Titus A. Wagner et ux
Δ=47°49'40"
R=500
T=221.71
L=417.38
Titus A. Wagner et ux
PARCEL NO. 11A TAKING - 1000 S.F.
155°27'30"
Paul F. Higgins et ux
PARCEL NO. 12 TAKING - 5050 S.F.
Hodge's Cemetery
116°37'40"
Δ-10°44'20"
R-1650
T-155.08
L-309.26
Sta. 25+93.85
N 388957.72
E 682218.61
Patrick J
PARCEL NO. 1
PARCEL NO. 34 TAKING - 460 S.F.
H. Floyd
PARCEL NO. 33 TAKING - 530 S.F.
Frank V. Crockford et ux
PARCEL NO. 32 TAKING - 380 S.F.
Frank V. Crockford
PARCEL NO. 31 TAKING - 1770 S.F.
George R. Day et ux
Land Court Cert. 25667
Book 129 Page 67
B.
H.
Sta. 16+86.39
N 388102.76
E 681980.65
N 34°43'30" E
L=417.38
254.60
L=459.11
William H. Allen et ux
Land Court Cert. 31007
Book 156 Page 7
Δ=47°49'40"
R=550
T=243.89
L=459.11
PARCEL NO. 30 TAKING - 1020 S.F.
Sta. 19+40.99
N 388311.51
E 682125.68
G.
SUMMER HOUSE
A + Mabella M. Burrell
Charles H. Cronin
open field
N 8°51'50" E
cultivated
392.26
Field
Limit of Slope
Bed of Brook
Dry rubble faced wall 3' wide
N 19°04'10" E
N 19°36'10" E
221.30
467.34
190.81
L-299.89
Δ-10°44'20"
R-1600
T-150.38
L-299.89
Partially Cleared
52+20.79
R=1600
R-1600
49+16.22
Δ-148°37'
R-25
T-88.89
L-64.85
47+25.41
To Small Pond
balance wall
20" Buttonwood
PARCEL NO. 29 TAKING - 2400 S.F.
Matilda J. Meekins
open
Maple Street
Hen House
Barn + Henhouse
Brick
Mary J. Elwell
John H. Driscoll Jr. Tax Deed
169°06'50"
Summer St.
see 1947 layout
office copy 329-5

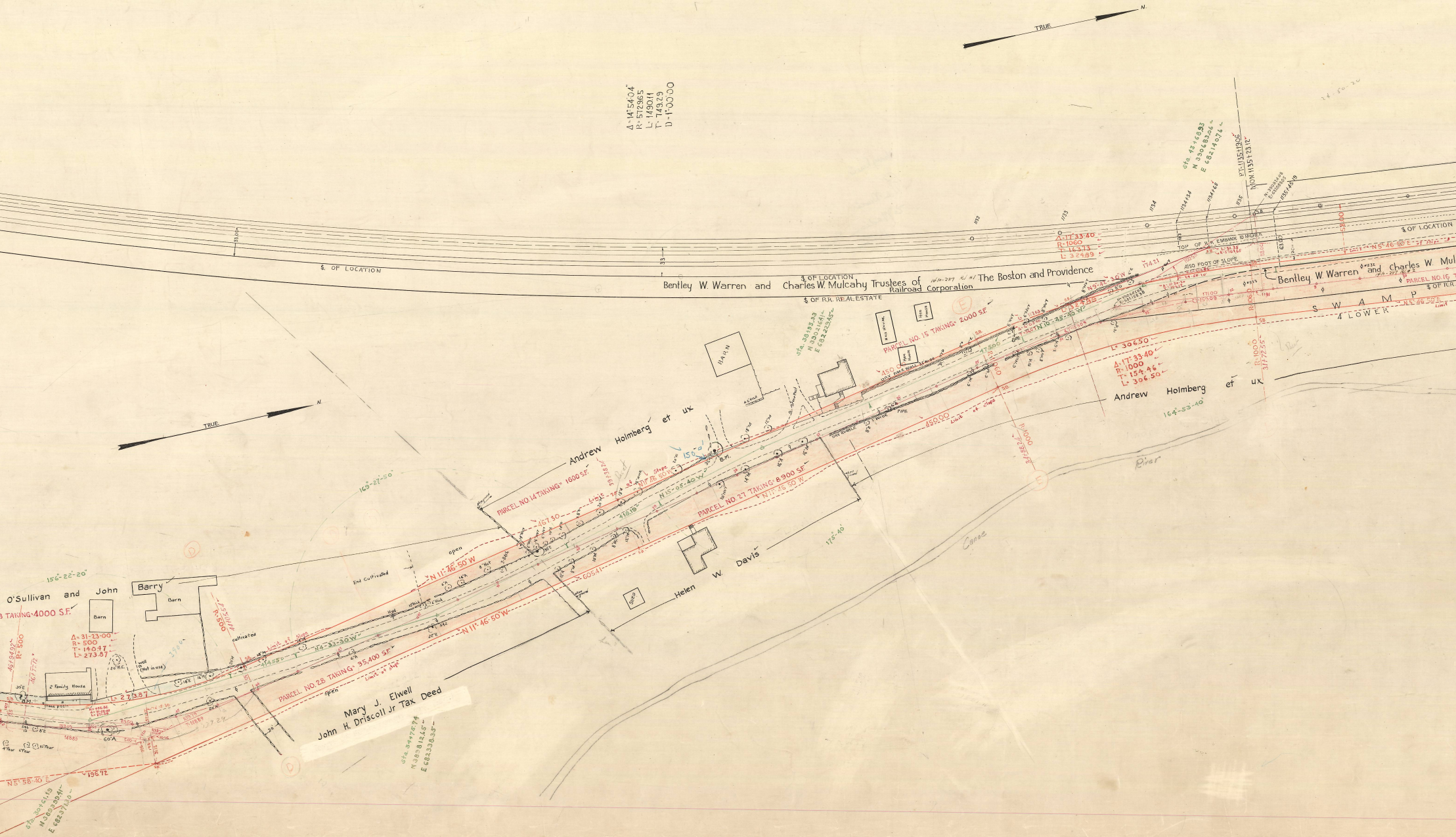
Δ-14°54'04"
R-5729.65
L-1490.11
T-749.29
D-1°00'00
TRUE
N.
$ OF LOCATION
33.00
33
1132
1133
1134
1134+34
1134+68
1135
PT-1135+19.06
MON. 1135+23.12
1135+45.19
Sta. 43+68.93
N 390683.06
E 682140.76
Δ-17°33'40
R-1060
T-163.73
L-324.89
TOP OF R.R. EMBANK 10 HIGHER
ALSO FOOT OF SLOPE
58.00
63.00
Bentley W. Warren and Charles W. Mulcahy Trustees of The Boston and Providence Railroad Corporation
$ OF R.R. REAL ESTATE
Bentley W. Warren and Charles W. Mul
PARCEL NO. 16 T
$ OF R.R.
N 5°46'50" E
S W A M P
4 LOWER
N 9°47'30" W
174.21
N 10°45'40" W
PARCEL NO. 15 TAKING: 2000 S.F.
BARN
Hen House
Hen House
DRY PACK WALL 3' WIDE
Sta. 38+93.93
N 390216.41
E 682223.45
475.00
450.00
L- 306.50
Δ-17°33'40
R-1000
T-154.46
L-306.50
R-1000
31+72.55
R-1000
31+88.24
Andrew Holmberg et ux
164°53'40"
River
Canal
Andrew Holmberg et ux
PARCEL NO. 14 TAKING: 1600 S.F.
467.30
N 11°46'50" W
N 15°05'40" W
418.19
150
B.M.
Limit of Slope
PARCEL NO. 27 TAKING: 8900 S.F.
N 11°46'50" W
DRY RUBBLE
8" WIDE
PIPE
605.41
Helen W. Davis
SHED
175°40'
169°27'50"
156°22'20"
O'Sullivan and John Barry
TAKING: 4000 S.F.
Barn
Barn
Δ-31°23'00
R-500
T-140.47
L-273.87
R-500
41+05.54
46+94.92
46+77.72
2 Family House
well (Not in use)
20" H.C.
cultivated
End Cultivated
open
N 11°46'50" W
N 4°33'30" W
414.55
L-273.87
1900
PARCEL NO. 28 TAKING: 35,400 S.F.
Limit of Slope
open
N 11°46'50" W
Mary J. Elwell
John H. Driscoll Jr Tax Deed
Sta. 34+75.74
N 389812.45
E 682338.35
Sta. 30+61.19
N 389399.41
E 682371.10
N 5°58'40" E
196.72
60"A
B.M.
4" Pear
6" Pear
10" Pear
D
D
D
E
E

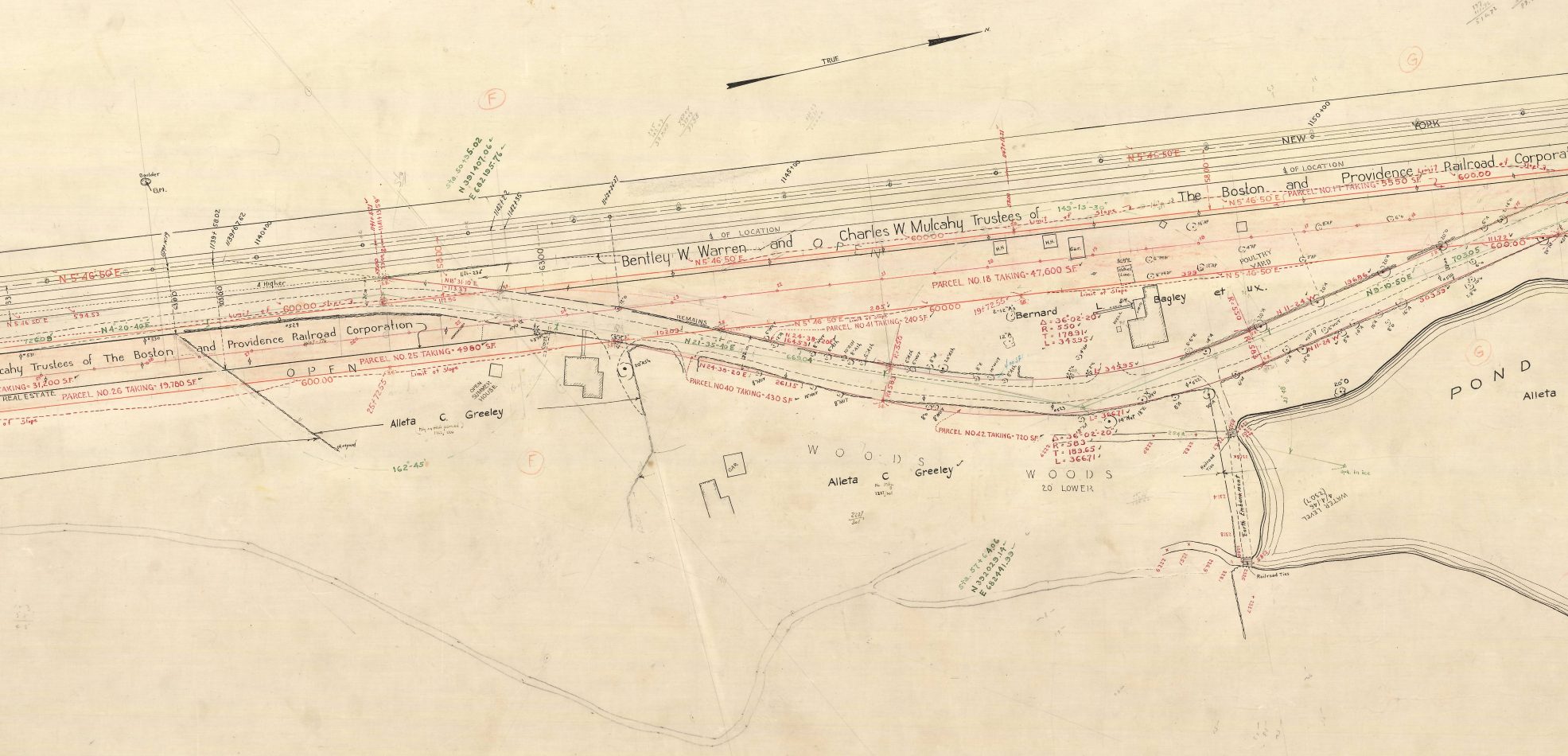
TRUE
N.
Boulder
B.M.
N 5°-46'-50" E
N 5°46'50" E
N 4°-20'-40" E
726.09
594.53
Sta. 50+35.02
N 391407.06
E 682195.76
1139+58.02
1139+67.62
1140+00
1142+22
1142+35
1143+38.37
1145+00
1150+00
6300
5800
4 Higher
Limit of Slope
600.00
N 18°-31'-10" E
113.37
112.96
Bentley W. Warren and Charles W. Mulcahy Trustees of The Boston and Providence Railroad Corporation
¢ OF LOCATION
OPEN
NEW YORK
PARCEL NO. 26 TAKING = 31,200 S.F.
REAL ESTATE
PARCEL NO. 26 TAKING = 19,780 S.F.
PARCEL NO. 25 TAKING = 4980 S.F.
PARCEL NO. 18 TAKING = 47,600 S.F.
PARCEL NO. 17 TAKING = 5550 S.F.
PARCEL NO. 41 TAKING = 240 S.F.
PARCEL NO. 40 TAKING = 430 S.F.
PARCEL NO. 42 TAKING = 720 S.F.
25+72.55
19+72.55
OPEN SUMMER HOUSE
Alleta C. Greeley
162°-45'
149°-13'-30"
REMAINS
N 21°-35'-40" E
669.04
N 24°-38'-20" E
164.53
261.15
1028.09
285
R = 550
R = 583
Bernard L. Bagley et ux.
Δ = 36°-02'-20"
R = 550
T = 178.91
L = 345.95
Δ = 36°-02'-20"
R = 583
T = 189.65
L = 366.71
WELL
POULTRY YARD
H.H.
Gar.
GAR.
WOODS
Alleta C Greeley
WOODS
20' LOWER
Sta. 57+64.06
N 392029.14
E 682441.39
N 11°-24' W
N 9°-10'-50" E
196.86
703.05
303.59
111.72
POND
Alleta
Railroad Ties
Earth Embankment
WATER LEVEL 4/4/46 (230.7)
Spk. in Ice
F
G

NORFOLK COUNTY — ENGINEERS DEPT.

Town FOXBOROUGH Street EAST

Survey by CAIN & FEKKES F. B. 96 Page

Plotted by Date OCT. 1943 Scale 1"-40'

Checked by Drawer No.

ENVELOPE # 246

CALC. BK. # 50 p. 2


TRUE N.
NEW HAVEN
HARTFORD RAILROAD
BASE LINE OF LOCATION
SIDE LINE OF LOCATION
SIDE LINE OF RAILROAD REAL ESTATE
Bentley W Warren and Charles W Mulcahy Trustees of The Boston and Providence Railroad Corporation
PARCEL NO. 43 TAKING: 8500 S.F.
PARCEL NO. 19 TAKING: 32,300 S.F.
PARCEL NO. 21 TAKING: 43,700 S.F.
PARCEL NO. 20 TAKING: 4700 S.F.
PARCEL NO. 23 TAKING: 40 S.F.
PARCEL NO. 24 TAKING: 2050 S.F.
PARCEL NO. 22 TAKING: 1300 S.F.
PARCEL NO. 44 TAKING
N 5°46'50"E
Δ= 14°-37'-00"
R= 1060
T= 135.35
L= 270.42
Δ= 14°-37'-00"
R= 1000
T= 128.25
L= 255.11
R= 1060
Δ= 20°-11'-40"
T= 188.76
L= 373.61
R= 1000
Δ= 16°-49'-20"
T= 147.87
L= 293.60
N 1°-59'-10"W
WOLOMOLOPOAG ST.
FOXBOROUGH
SWAMP
WOODS
Bernard L. Bagley et ux
C. Greeley
EDGE OF SWAMP
TOP OF SLOPE
RIDGE
ROAD STONE
B.M.
Sta. 64+67.11
Sta. 72+00.80
Sta. 76+46.23
Sta. 79+45.48

NORFOLK COUNTY — ENGINEERS DEPT.
Town FOXBOROUGH Street EAST
Survey by CAIN & FEKKES F. B. 96 Page
Plotted by Date OCT 1943 Scale 1"=40'
Checked by Drawer No.

ENVELOPE # 246
CALC. BK. # 50 P. 2

Sect 2 sheets 6-9